

AENC-ARC-ENV-REP-0106

# Norwich to Tilbury

## Volume 6: Environmental Statement

Document: 6.11.A4 Environmental Statement Appendix 11.4 -  
Geophysical Survey (Priority Areas) Results Report - Tracked  
Changes Version - Part 2

Final Issue B

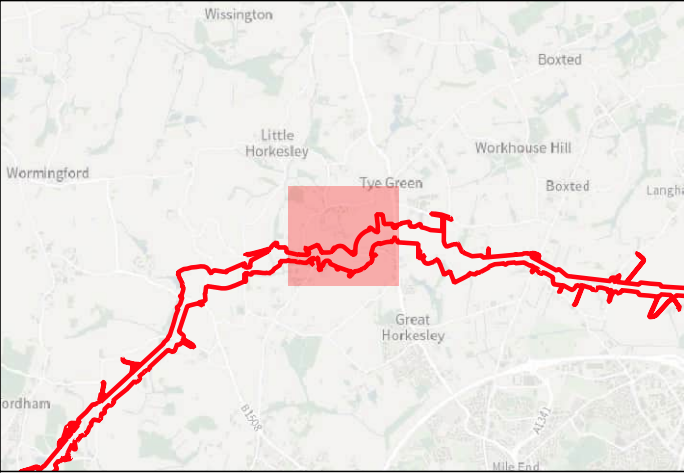
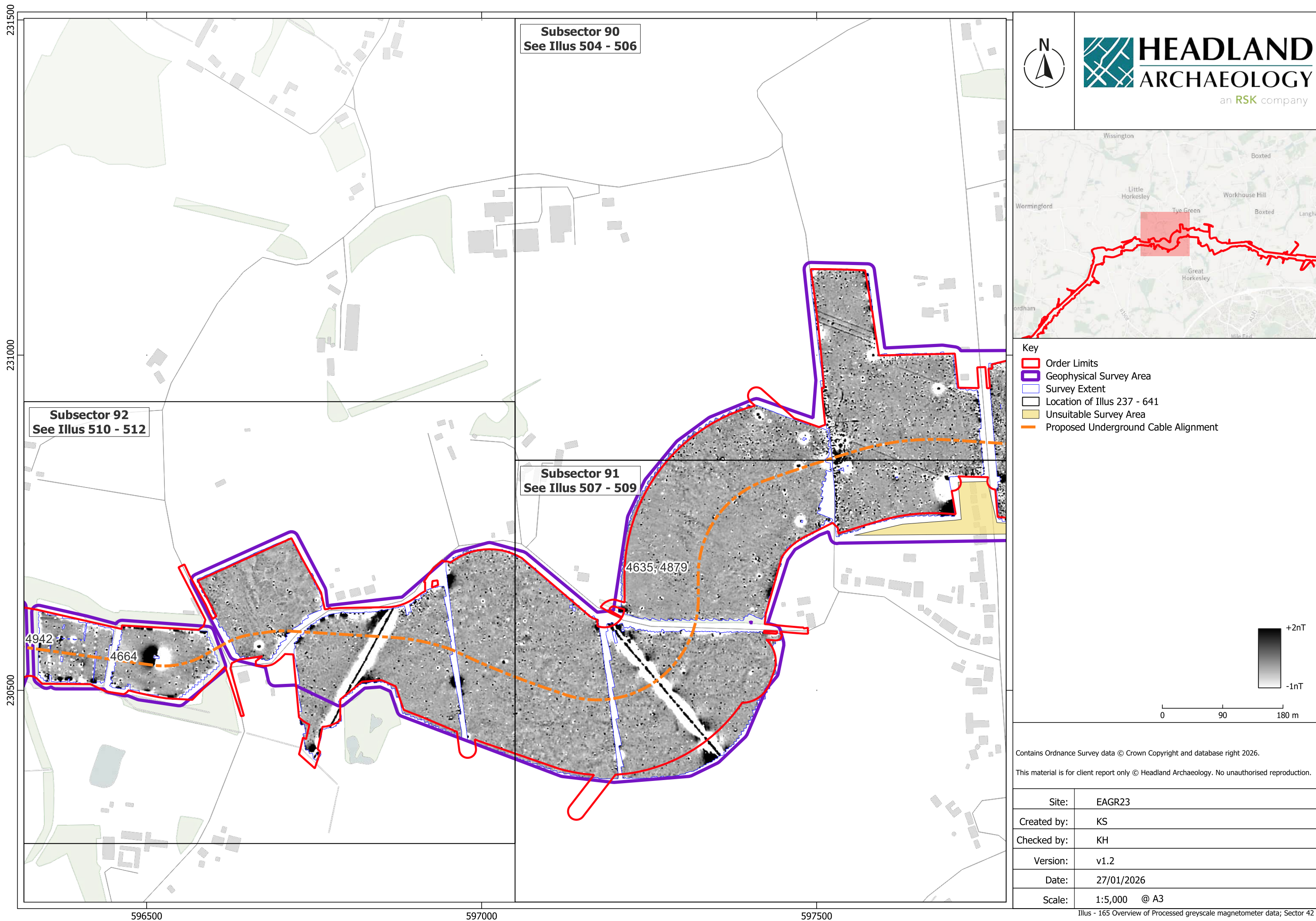
January 2026

Planning Inspectorate Reference: EN020027

Infrastructure Planning (Applications: Prescribed Forms and Procedure)  
Regulations 2009 Regulation 5(2)(a)

**nationalgrid**

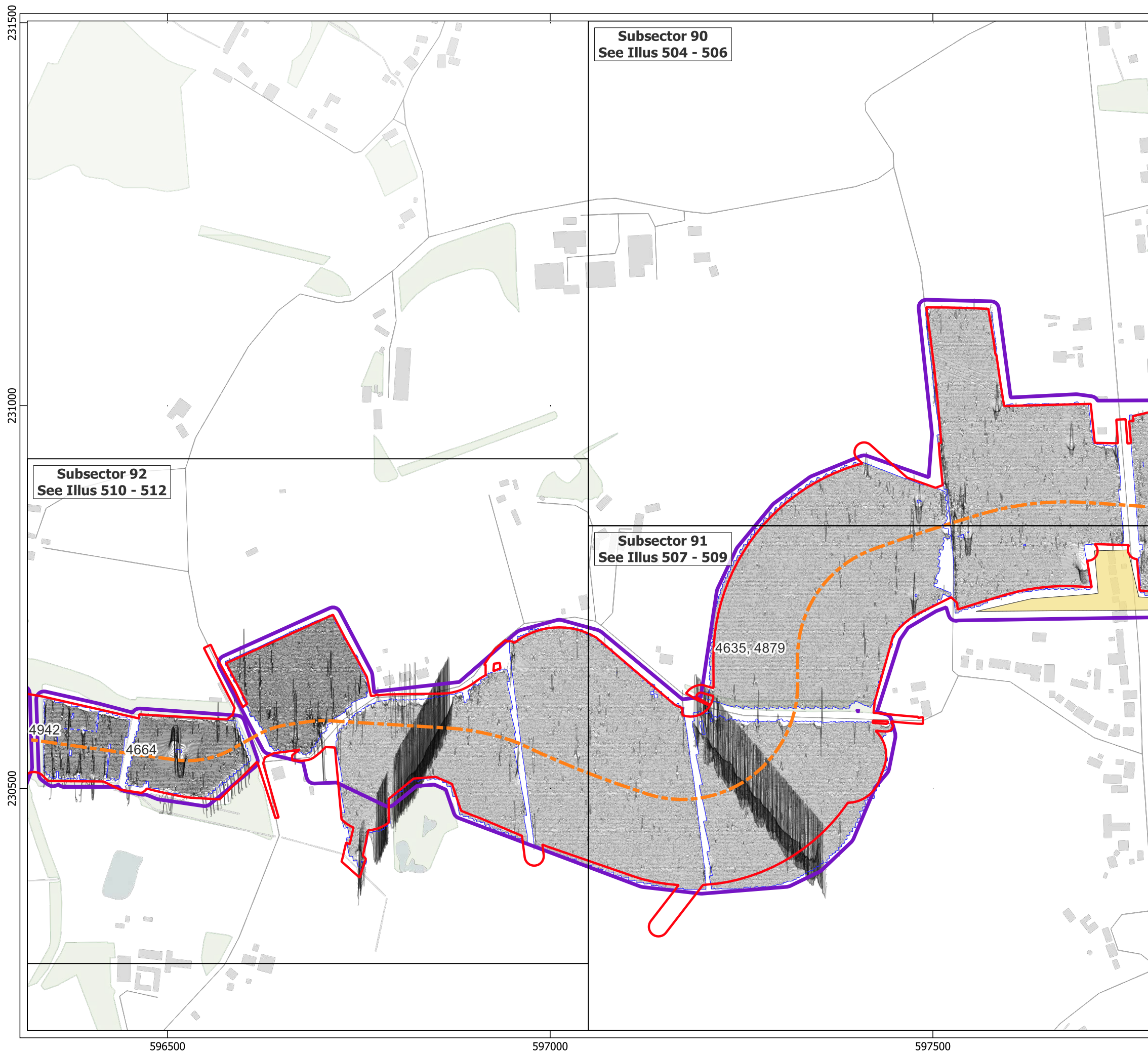




Contains Ordnance Survey data © Crown Copyright and database right 2026.  
This material is for client report only © Headland Archaeology. No unauthorised reproduction.

Site:	EAGR23
Created by:	KS
Checked by:	KH
Version:	v1.2
Date:	27/01/2026
Scale:	1:5,000 @ A3





**Subsector 90**  
**See Illus 504 - 506**

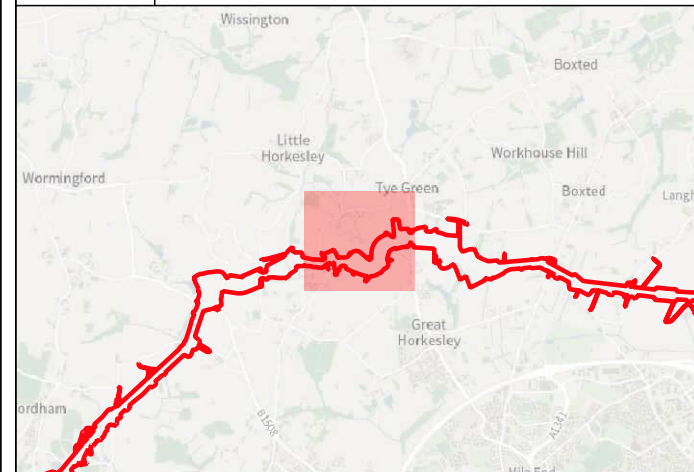
**Subsector 92**  
**See Illus 510 - 512**

**Subsector 91**  
**See Illus 507 - 509**








4635, 4879

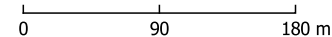
4942

4664



### Key

-  Order Limits
-  Geophysical Survey Area
-  Survey Extent
-  Location of Illus 237 - 641
-  Unsuitable Survey Area
-  Proposed Underground Cable Alignment
-  XY Trace (25nT/cm)

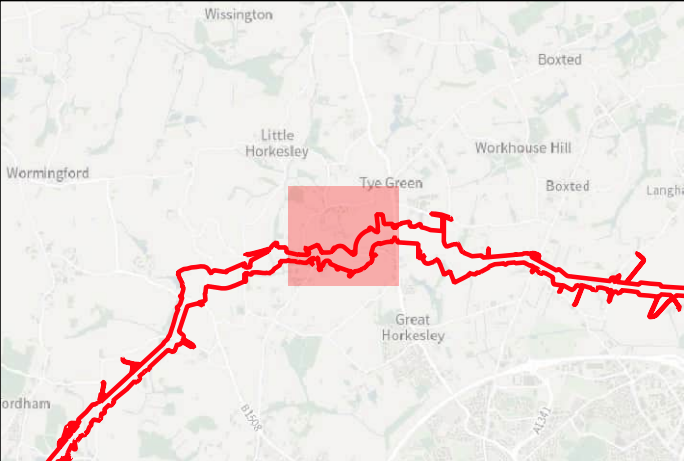
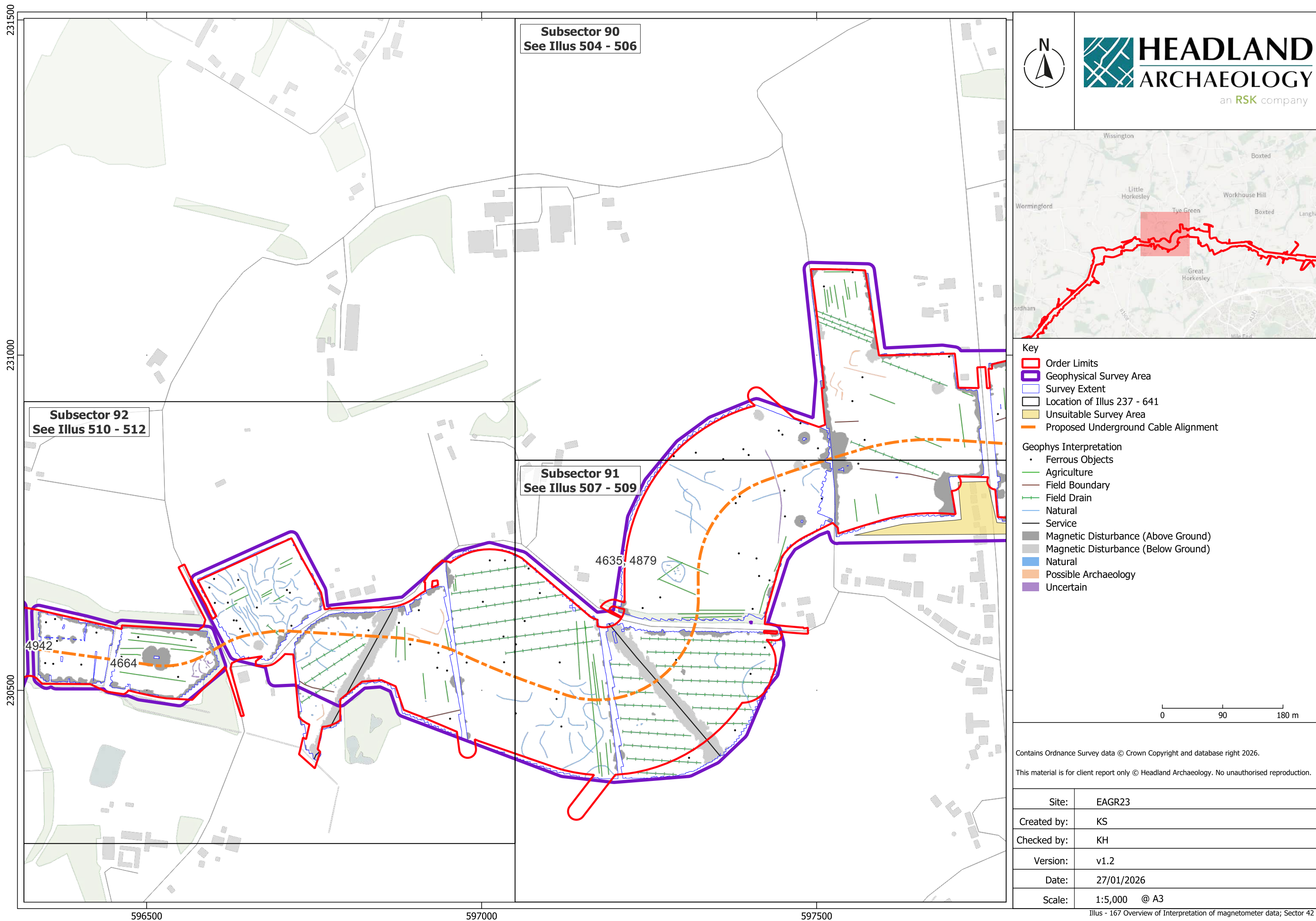


Contains Ordnance Survey data © Crown Copyright and database right 2026.

This material is for client report only © Headland Archaeology. No unauthorised reproduction.

Site:	EAGR23
Created by:	KS
Checked by:	KH
Version:	v1.2
Date:	27/01/2026
Scale:	1:5,000 @ A3



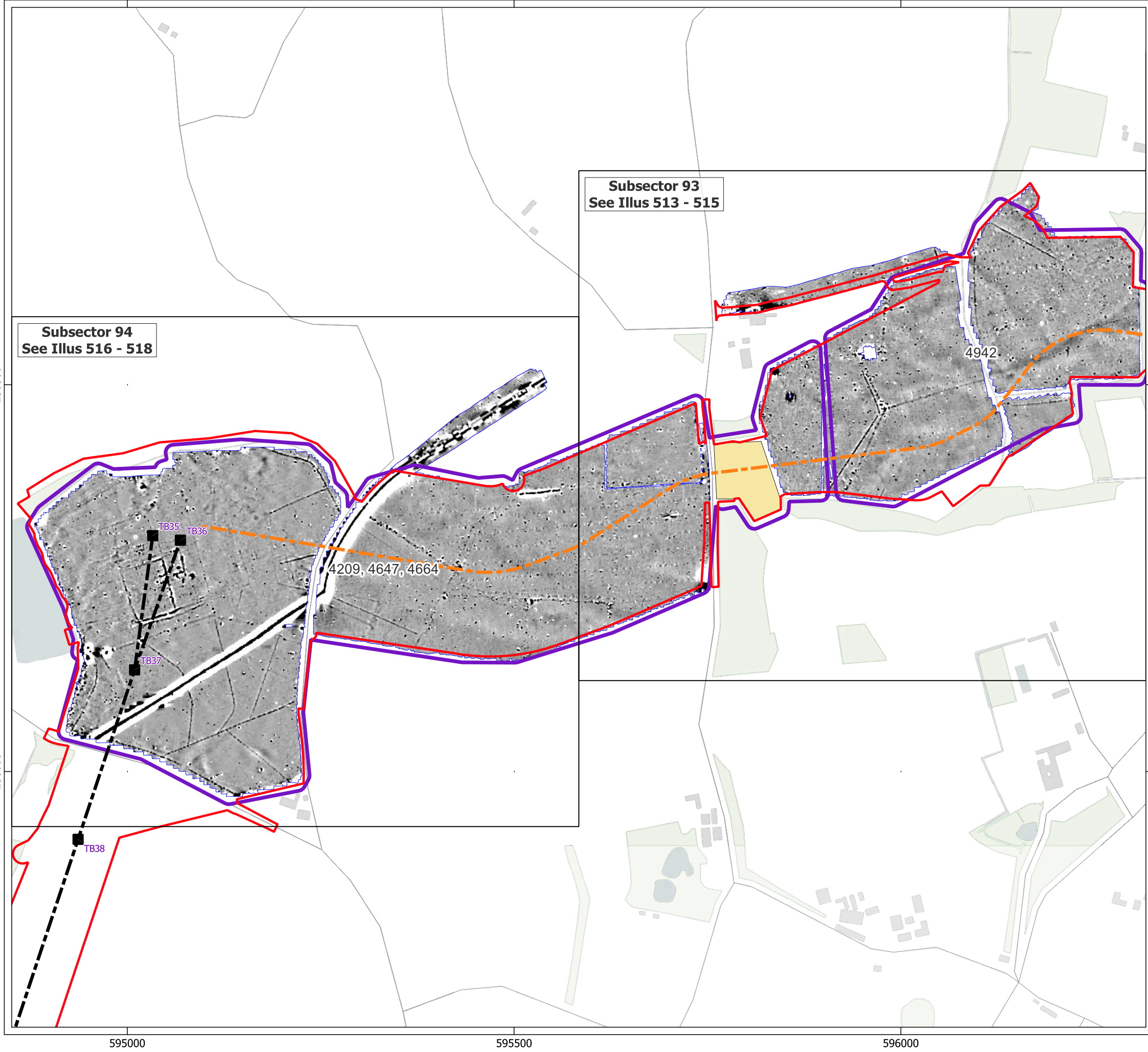




- Key**
- Order Limits
  - Geophysical Survey Area
  - Survey Extent
  - Location of Illus 237 - 641
  - Unsuitable Survey Area
  - Proposed Underground Cable Alignment
- Geophys Interpretation**
- Ferrous Objects
  - Agriculture
  - Field Boundary
  - Field Drain
  - Natural
  - Service
  - Magnetic Disturbance (Above Ground)
  - Magnetic Disturbance (Below Ground)
  - Natural
  - Possible Archaeology
  - Uncertain

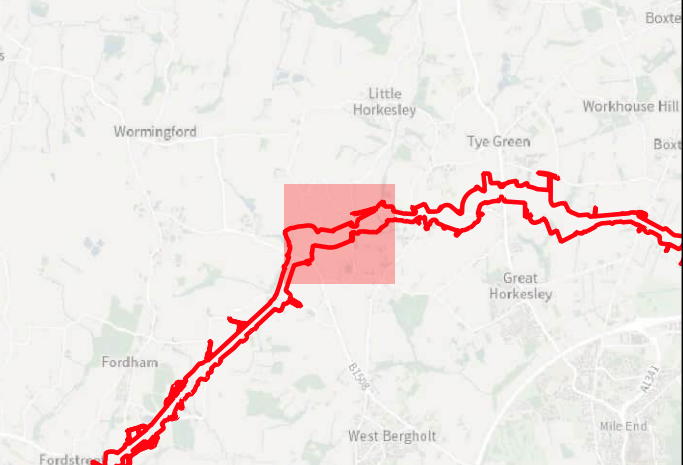
0 90 180 m

Contains Ordnance Survey data © Crown Copyright and database right 2026.  
This material is for client report only © Headland Archaeology. No unauthorised reproduction.









Site:	EAGR23
Created by:	KS
Checked by:	KH
Version:	v1.2
Date:	27/01/2026
Scale:	1:5,000 @ A3








**Key**

-  Order Limits
-  Geophysical Survey Area
-  Survey Extent
-  Location of Illus 237 - 641
-  Unsuitable Survey Area
-  Proposed Overhead Line Alignment
-  Proposed Pylon Location
-  Proposed Underground Cable Alignment



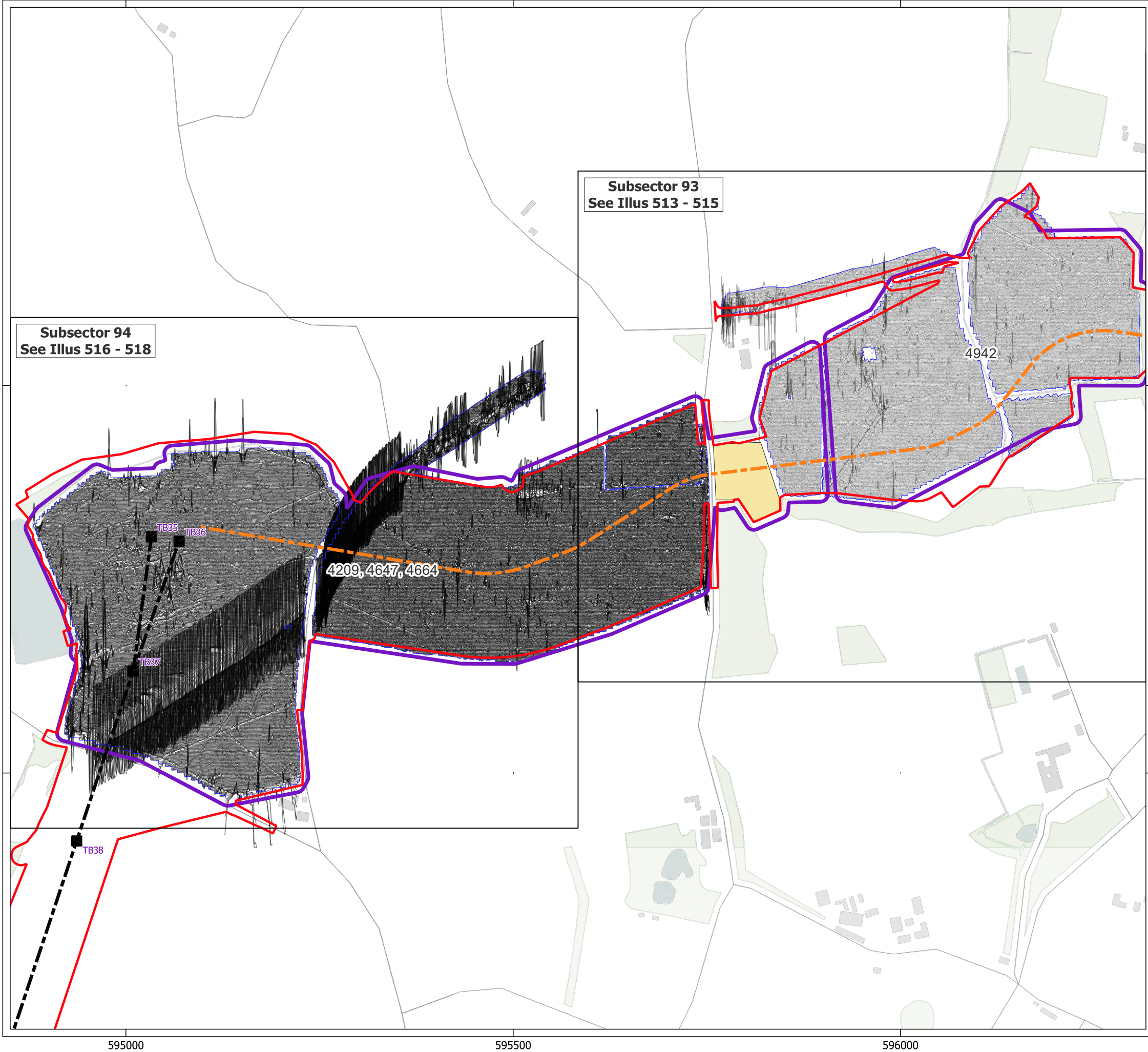
0 90 180 m



Contains Ordnance Survey data © Crown Copyright and database right 2026.

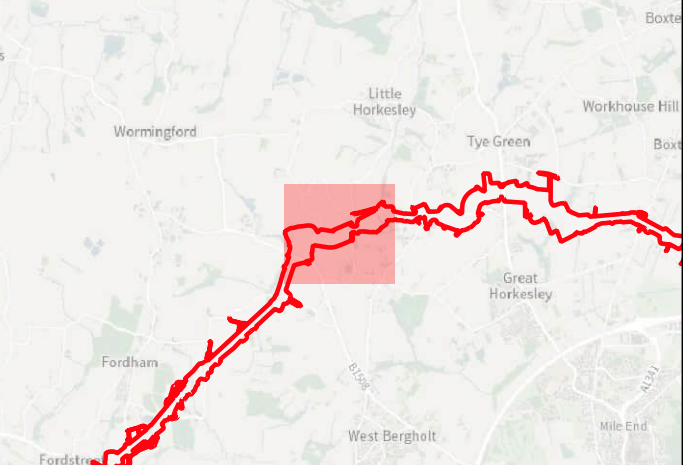
This material is for client report only © Headland Archaeology. No unauthorised reproduction.

Site:	EAGR23
Created by:	KS
Checked by:	KH
Version:	v1.2
Date:	27/01/2026
Scale:	1:5,000 @ A3












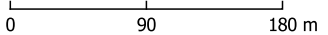






**Key**

-  Order Limits
-  Geophysical Survey Area
-  Survey Extent
-  Location of Illus 237 - 641
-  Unsuitable Survey Area
-  Proposed Overhead Line Alignment
-  Proposed Pylon Location
-  Proposed Underground Cable Alignment
-  XY Trace (25nT/cm)

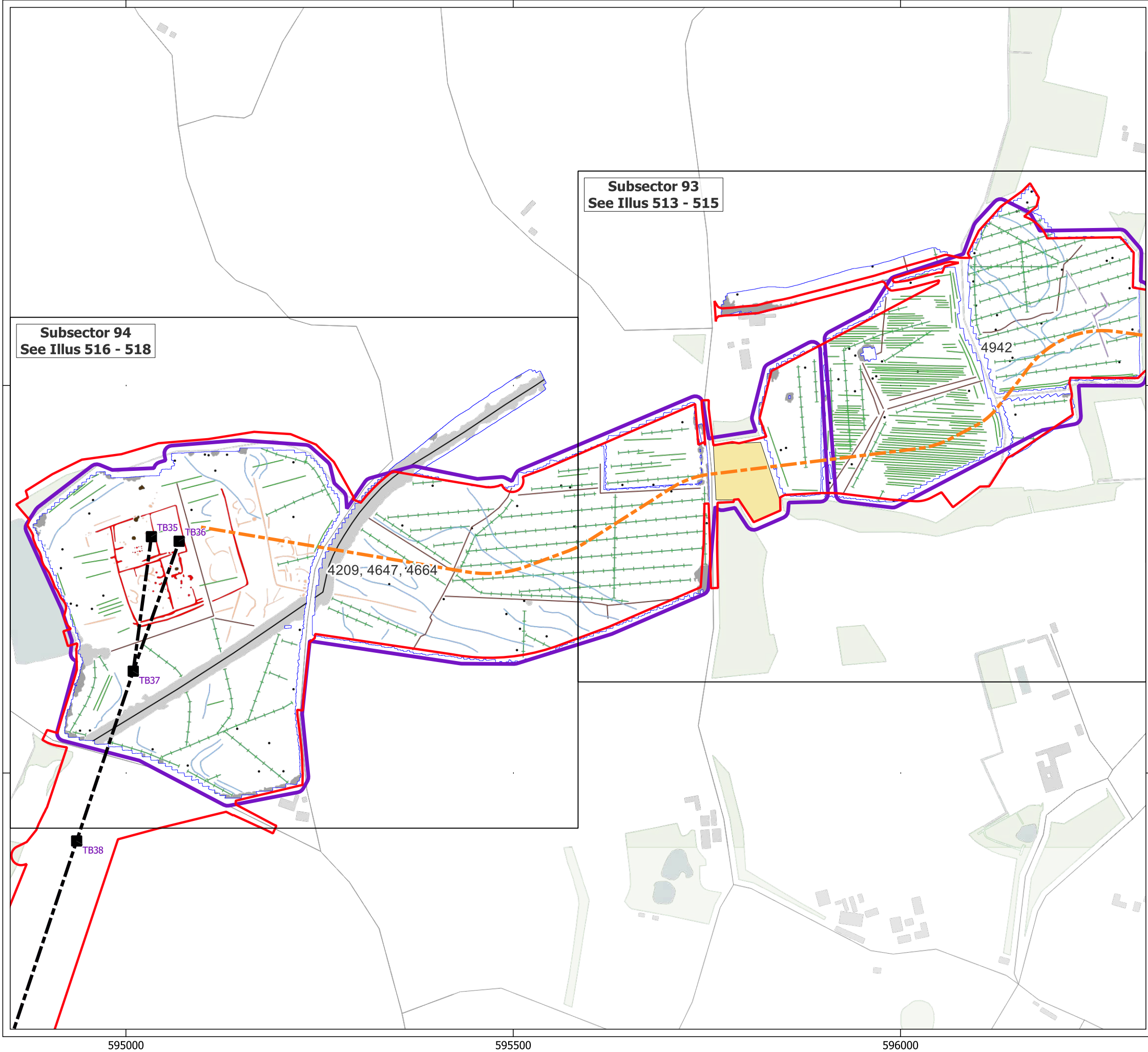




Contains Ordnance Survey data © Crown Copyright and database right 2026.

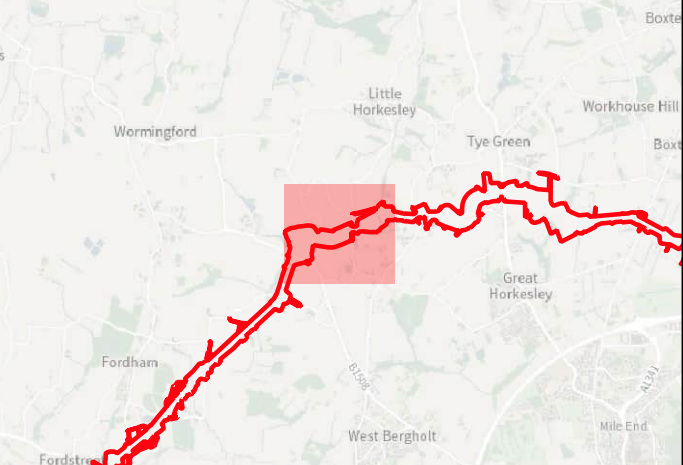
This material is for client report only © Headland Archaeology. No unauthorised reproduction.

Site:	EAGR23
Created by:	KS
Checked by:	KH
Version:	v1.2
Date:	27/01/2026
Scale:	1:5,000 @ A3







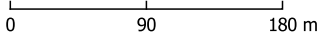


**Key**

- Order Limits
- Geophysical Survey Area
- Survey Extent
- Location of Illus 237 - 641
- Unsuitable Survey Area
- Proposed Overhead Line Alignment
- Proposed Pylon Location
- Proposed Underground Cable Alignment

**Geophys Interpretation**

- Ferrous Objects
- Agriculture
- Field Boundary
- Field Drain
- Natural
- Service
- Archaeology
- Magnetic Disturbance (Above Ground)
- Magnetic Disturbance (Below Ground)
- Natural
- Possible Archaeology
- Uncertain
- Burning

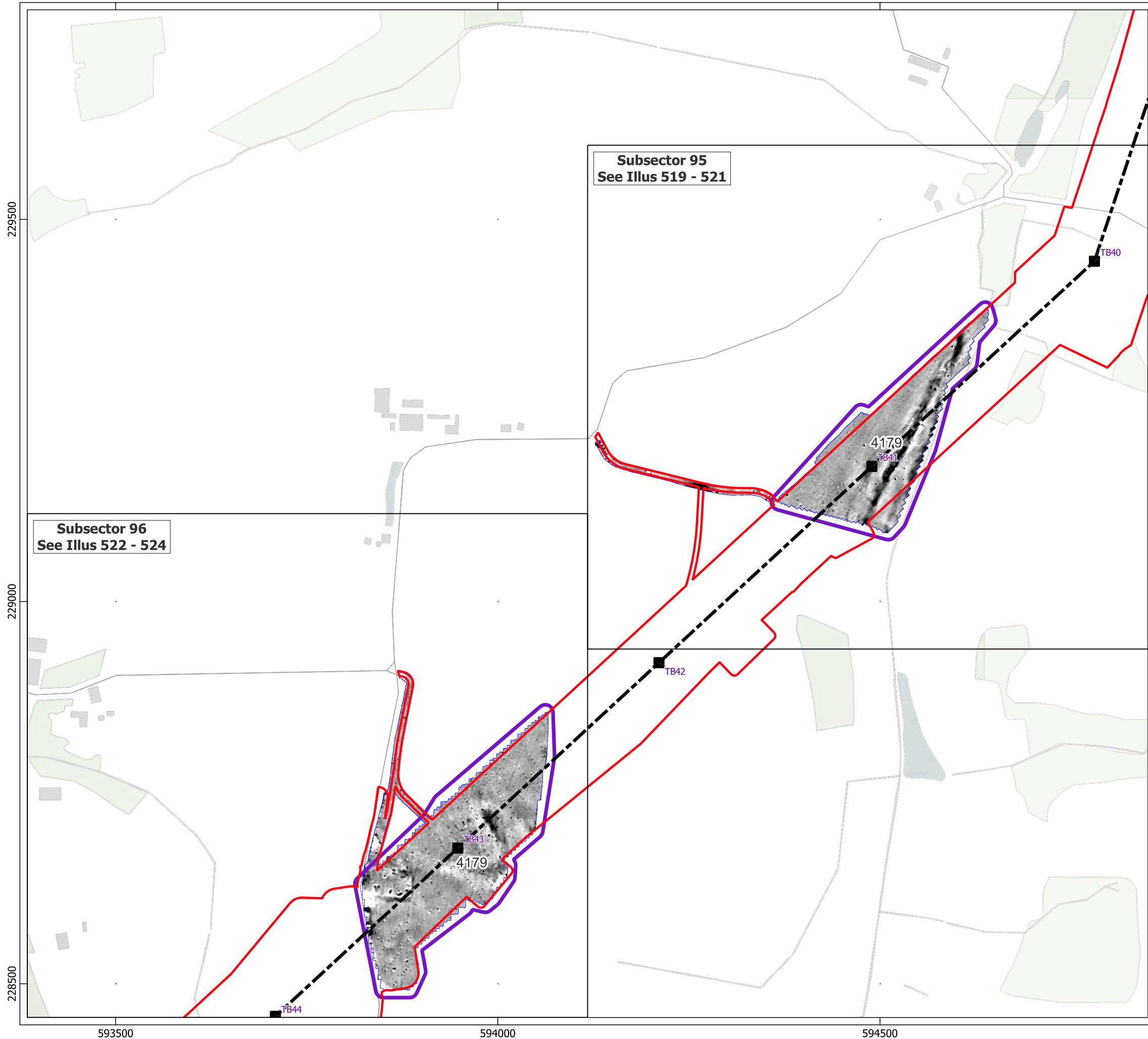




Contains Ordnance Survey data © Crown Copyright and database right 2026.

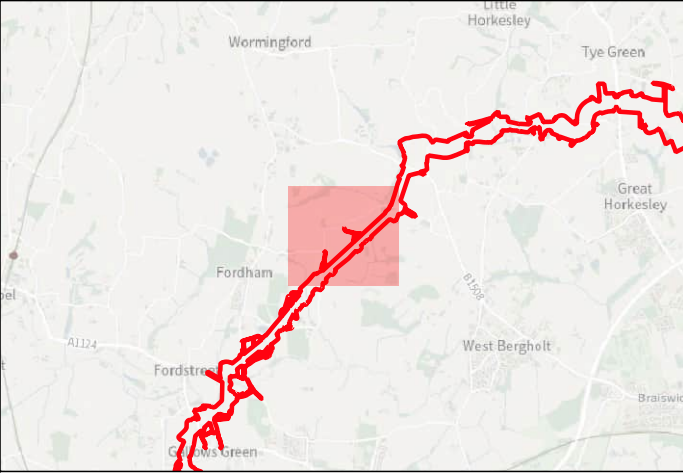
This material is for client report only © Headland Archaeology. No unauthorised reproduction.

Site:	EAGR23
Created by:	KS
Checked by:	KH
Version:	v1.2
Date:	27/01/2026
Scale:	1:5,000 @ A3
















**Key**

-  Order Limits
-  Geophysical Survey Area
-  Survey Extent
-  Location of Illus 237 - 641
-  Proposed Overhead Line Alignment
-  Proposed Pylon Location

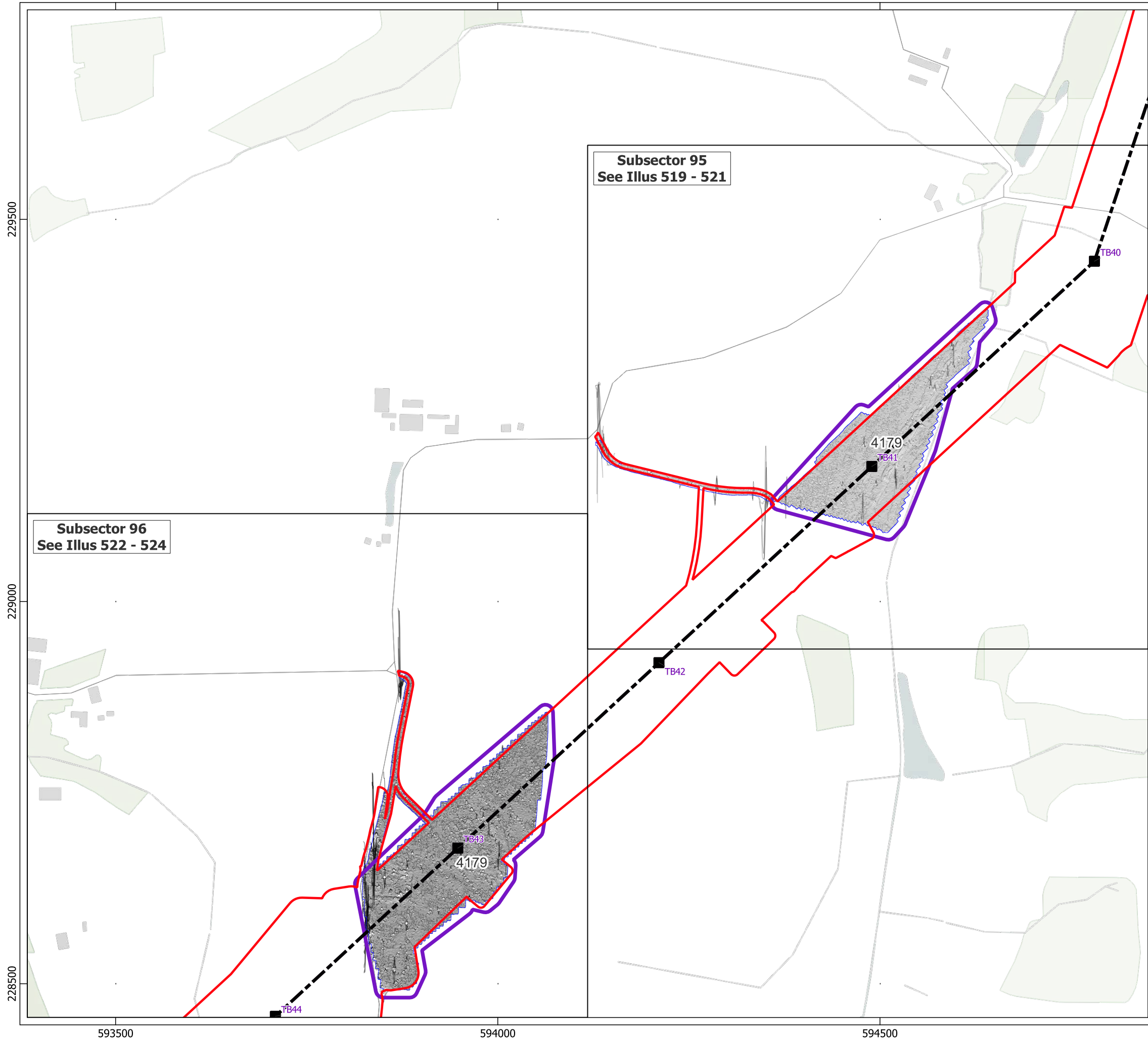




0 90 180 m

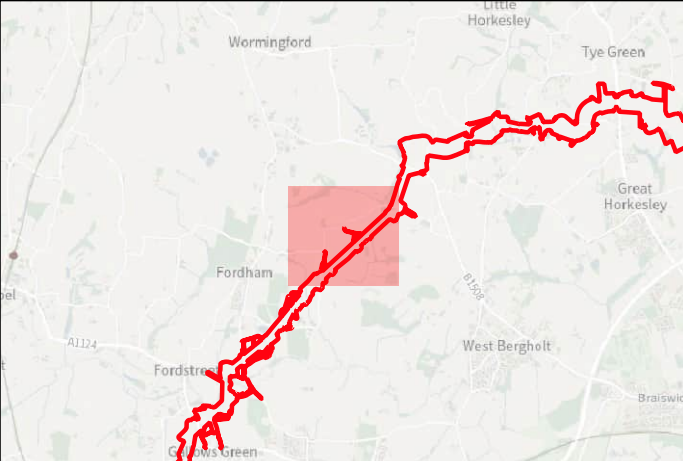
Contains Ordnance Survey data © Crown Copyright and database right 2026.

This material is for client report only © Headland Archaeology. No unauthorised reproduction.

Site:	EAGR23
Created by:	KS
Checked by:	KH
Version:	v1.2
Date:	27/01/2026
Scale:	1:5,000 @ A3

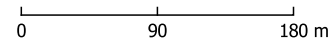






**Key**

- Order Limits
- Geophysical Survey Area
- Survey Extent
- Location of Illus 237 - 641
- Proposed Overhead Line Alignment
- Proposed Pylon Location
- XY Trace (25nT/cm)

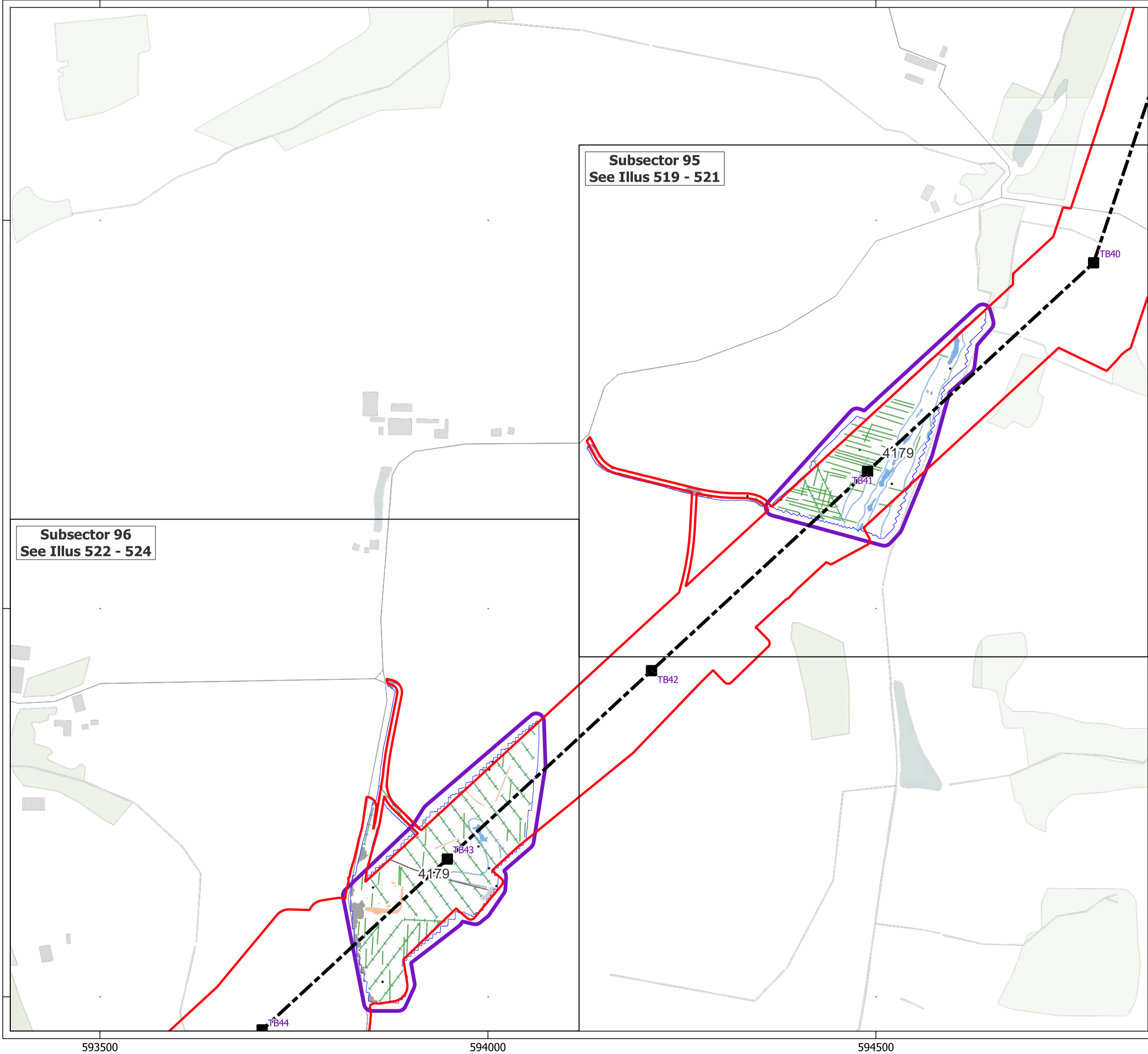


Contains Ordnance Survey data © Crown Copyright and database right 2026.

This material is for client report only © Headland Archaeology. No unauthorised reproduction.

Site:	EAGR23
Created by:	KS
Checked by:	KH
Version:	v1.2
Date:	27/01/2026
Scale:	1:5,000 @ A3





**Key**

- Order Limits
- Geophysical Survey Area
- Survey Extent
- Location of Illus 237 - 641
- Proposed Overhead Line Alignment
- Proposed Pylon Location

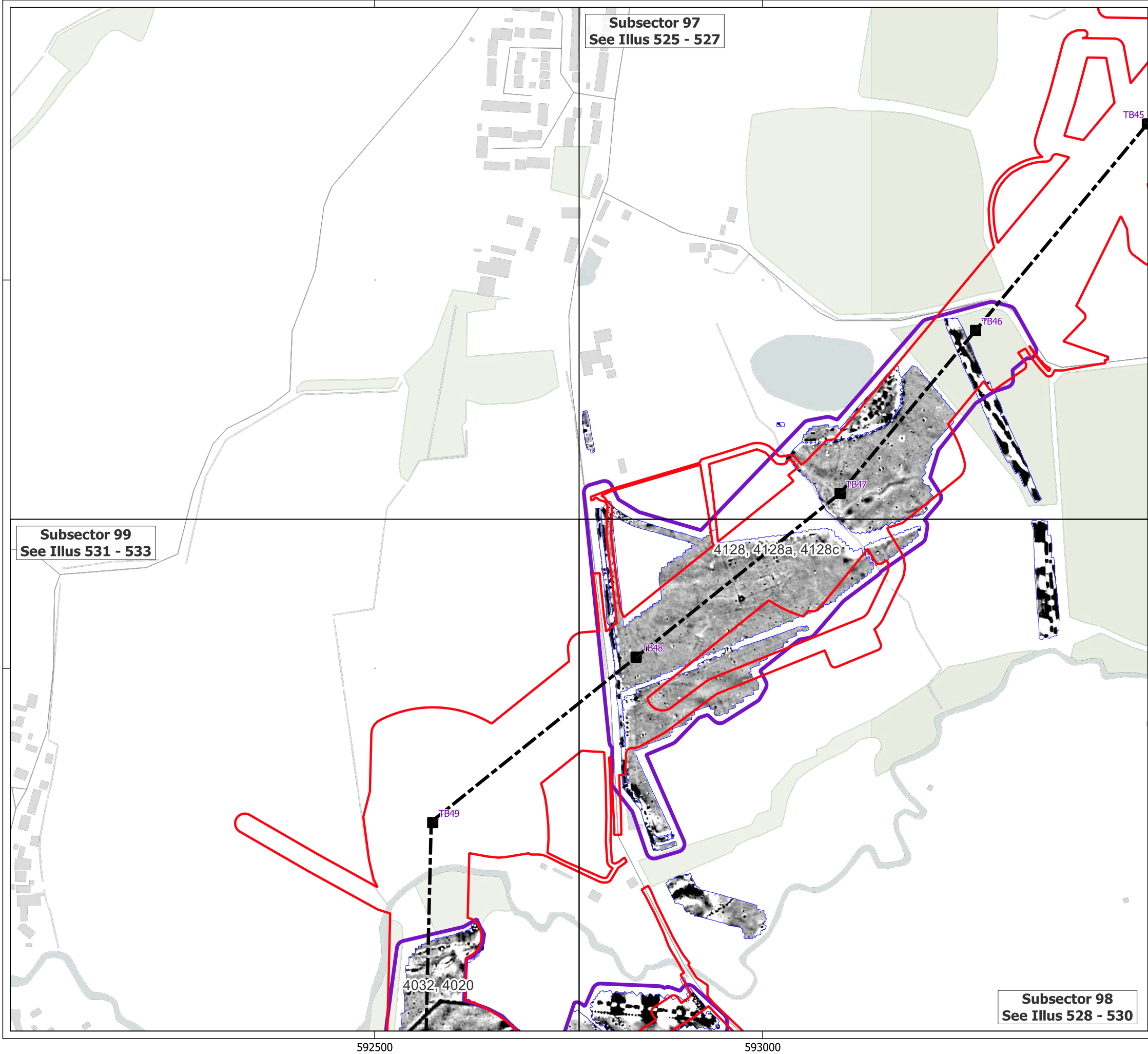
**Geophys Interpretation**



- Ferrous Objects
- Agriculture
- Field Boundary
- Field Drain
- Natural
- Magnetic Disturbance (Above Ground)
- Magnetic Disturbance (Below Ground)
- Natural
- Possible Archaeology

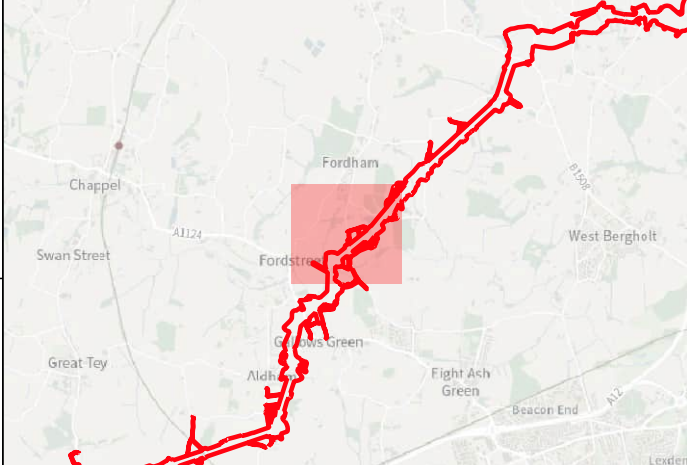
Contains Ordnance Survey data © Crown Copyright and database right 2026.

This material is for client report only © Headland Archaeology. No unauthorised reproduction.







Site:	EAGR23
Created by:	KS
Checked by:	KH
Version:	v1.2
Date:	27/01/2026
Scale:	1:5,000 @ A3








**Key**

-  Order Limits
-  Geophysical Survey Area
-  Survey Extent
-  Location of Illus 237 - 641
-  Proposed Overhead Line Alignment
-  Proposed Pylon Location



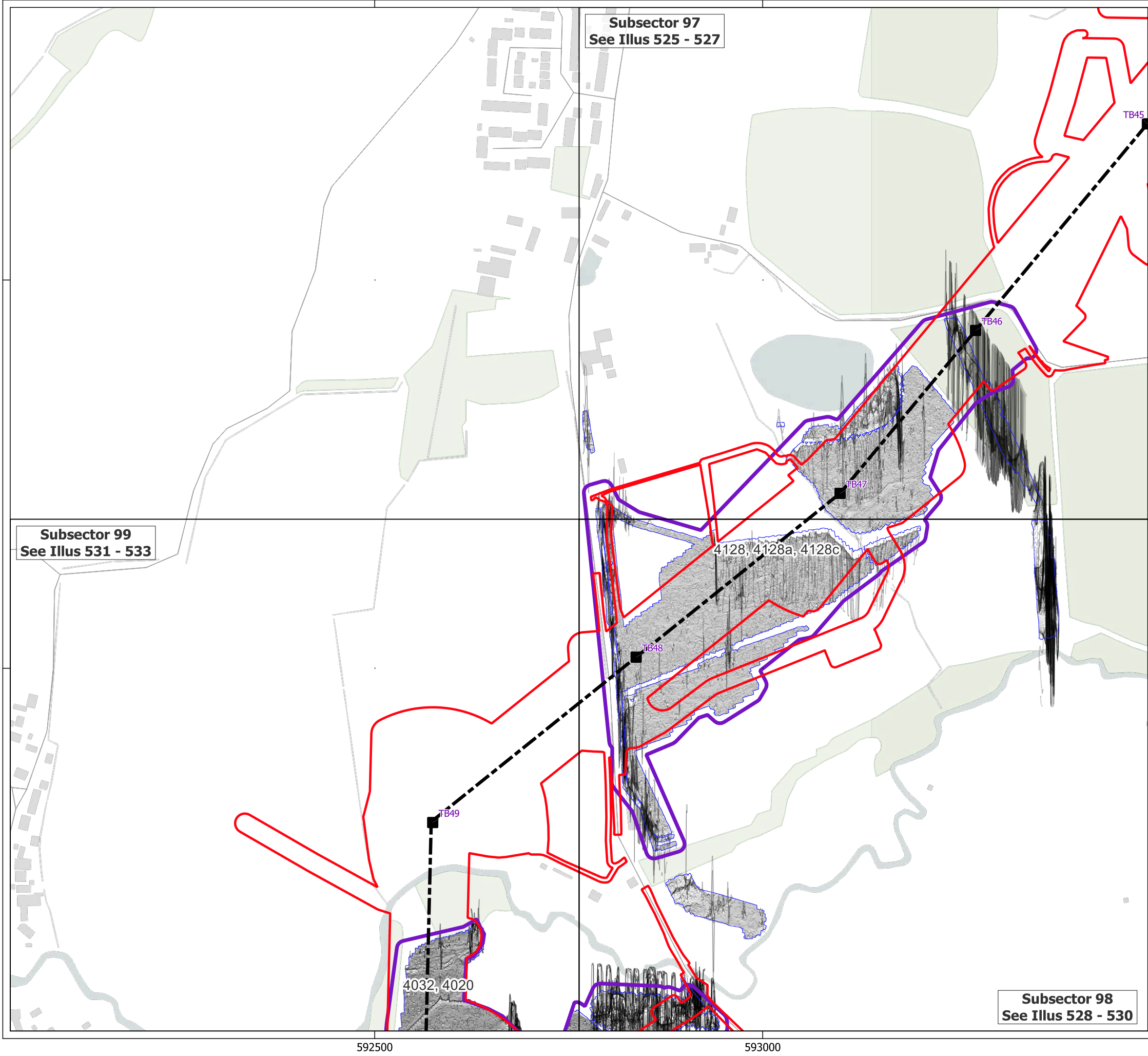
0 90 180 m



Contains Ordnance Survey data © Crown Copyright and database right 2026.

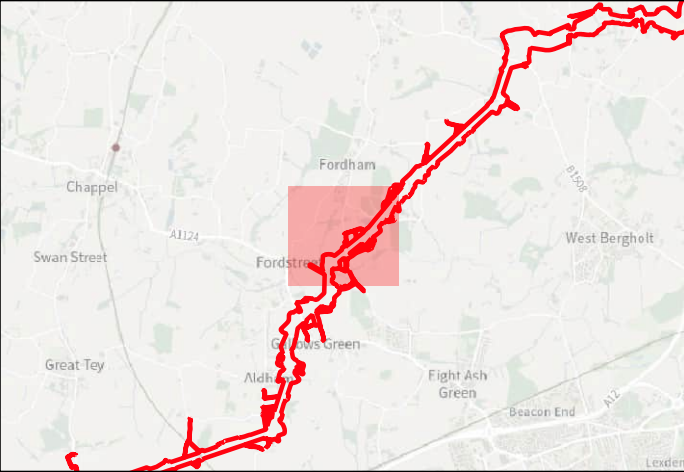
This material is for client report only © Headland Archaeology. No unauthorised reproduction.

Site:	EAGR23
Created by:	KS
Checked by:	KH
Version:	v1.2
Date:	27/01/2026
Scale:	1:5,000 @ A3



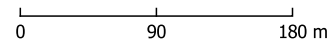






**Key**

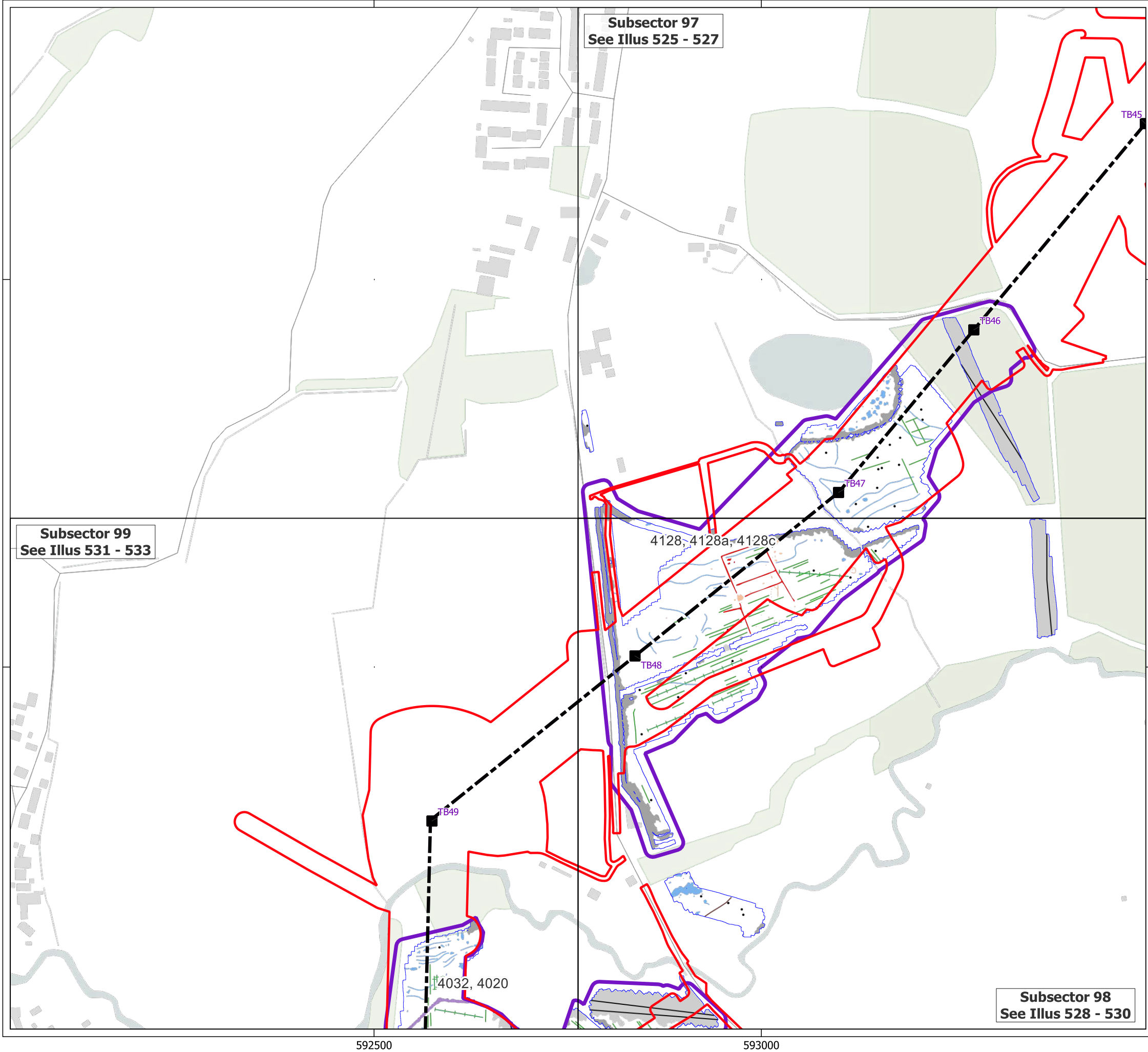
- ▬ Order Limits
- ▬ Geophysical Survey Area
- ▬ Survey Extent
- Location of Illus 237 - 641
- ▬ Proposed Overhead Line Alignment
- Proposed Pylon Location
- ▬ XY Trace (25nT/cm)



Contains Ordnance Survey data © Crown Copyright and database right 2026.

This material is for client report only © Headland Archaeology. No unauthorised reproduction.

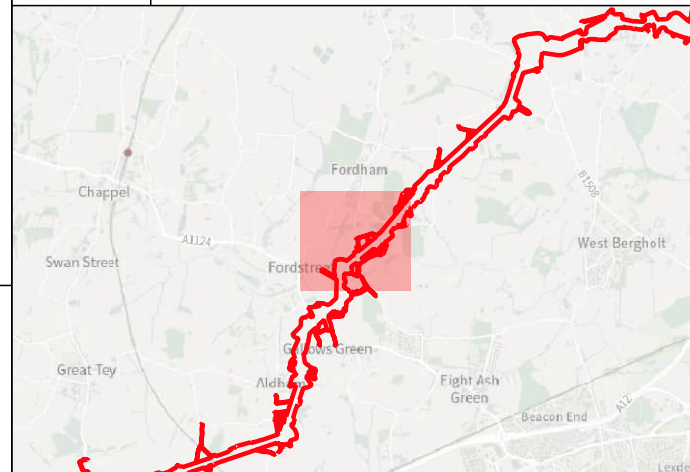
Site:	EAGR23
Created by:	KS
Checked by:	KH
Version:	v1.2
Date:	27/01/2026
Scale:	1:5,000 @ A3



**Subsector 97**  
See Illus 525 - 527

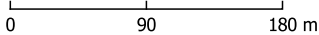
**Subsector 99**  
See Illus 531 - 533

**Subsector 98**  
See Illus 528 - 530



- Key**
- Order Limits
  - Geophysical Survey Area
  - Survey Extent
  - Location of Illus 237 - 641
  - Proposed Overhead Line Alignment
  - Proposed Pylon Location

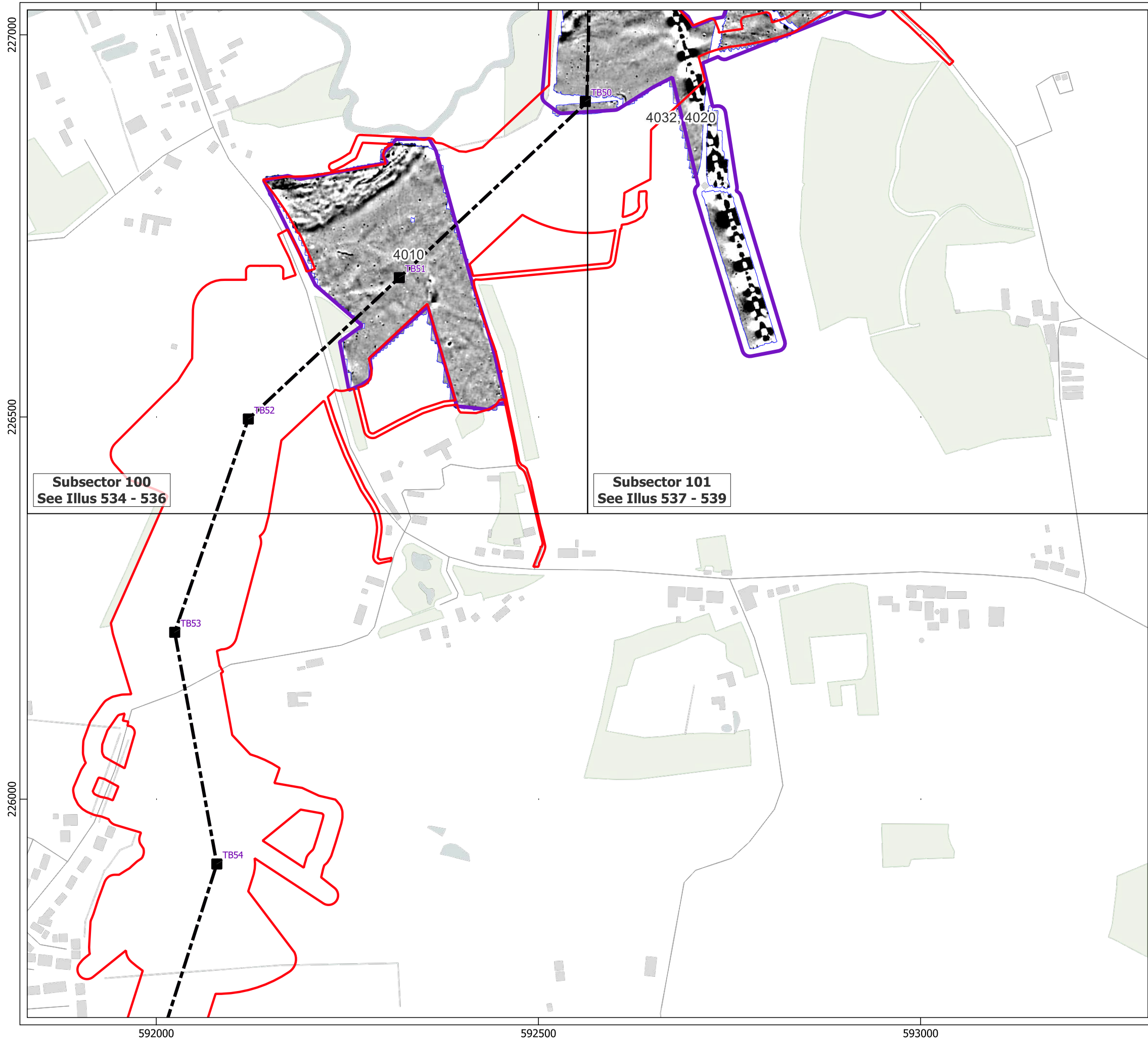
- Geophys Interpretation**
- Ferrous Objects
  - Agriculture
  - Field Boundary
  - Field Drain
  - Natural
  - Service
  - Archaeology
  - Magnetic Disturbance (Above Ground)
  - Magnetic Disturbance (Below Ground)
  - Natural
  - Possible Archaeology
  - Uncertain



Contains Ordnance Survey data © Crown Copyright and database right 2026.  
This material is for client report only © Headland Archaeology. No unauthorised reproduction.

Site:	EAGR23
Created by:	KS
Checked by:	KH
Version:	v1.2
Date:	27/01/2026
Scale:	1:5,000 @ A3





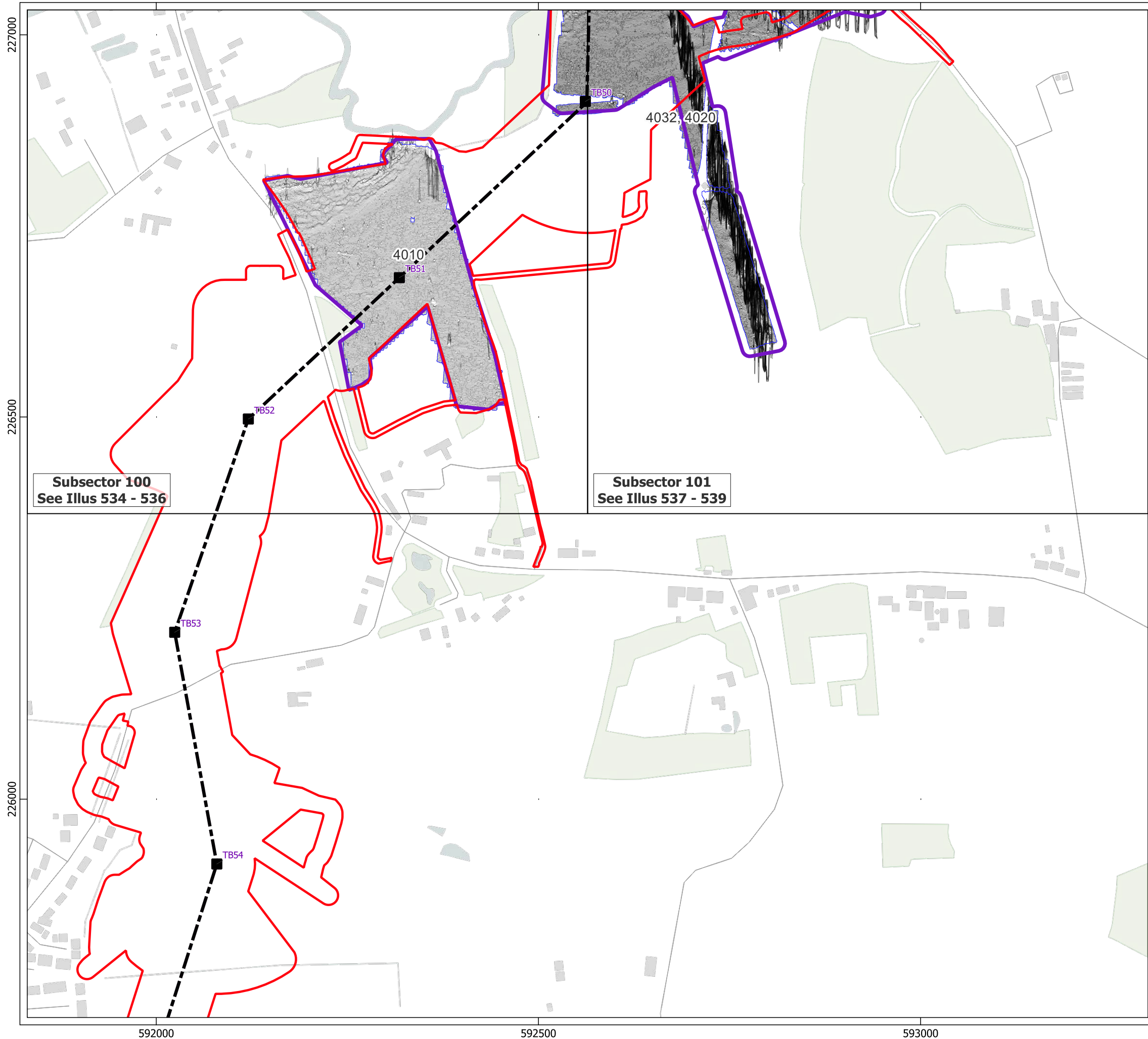
**Key**



- Order Limits
- Geophysical Survey Area
- Survey Extent
- Location of Illus 237 - 641
- Proposed Overhead Line Alignment
- Proposed Pylon Location

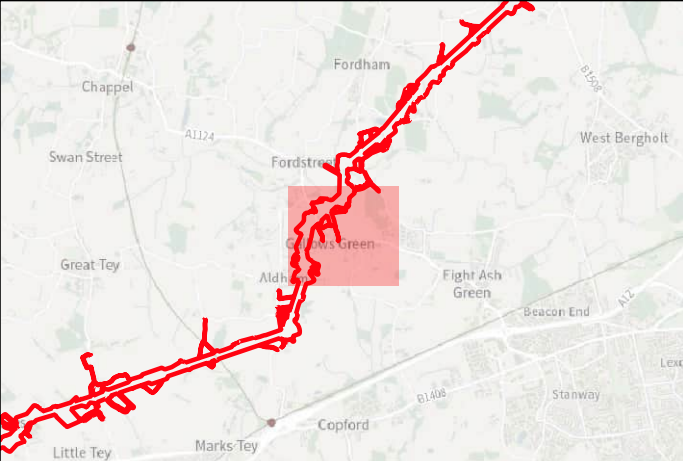
Contains Ordnance Survey data © Crown Copyright and database right 2026.

This material is for client report only © Headland Archaeology. No unauthorised reproduction.








Site:	EAGR23
Created by:	KS
Checked by:	KH
Version:	v1.2
Date:	27/01/2026
Scale:	1:5,000 @ A3

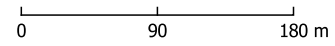






**Key**

-  Order Limits
-  Geophysical Survey Area
-  Survey Extent
-  Location of Illus 237 - 641
-  Proposed Overhead Line Alignment
-  Proposed Pylon Location
-  XY Trace (25nT/cm)

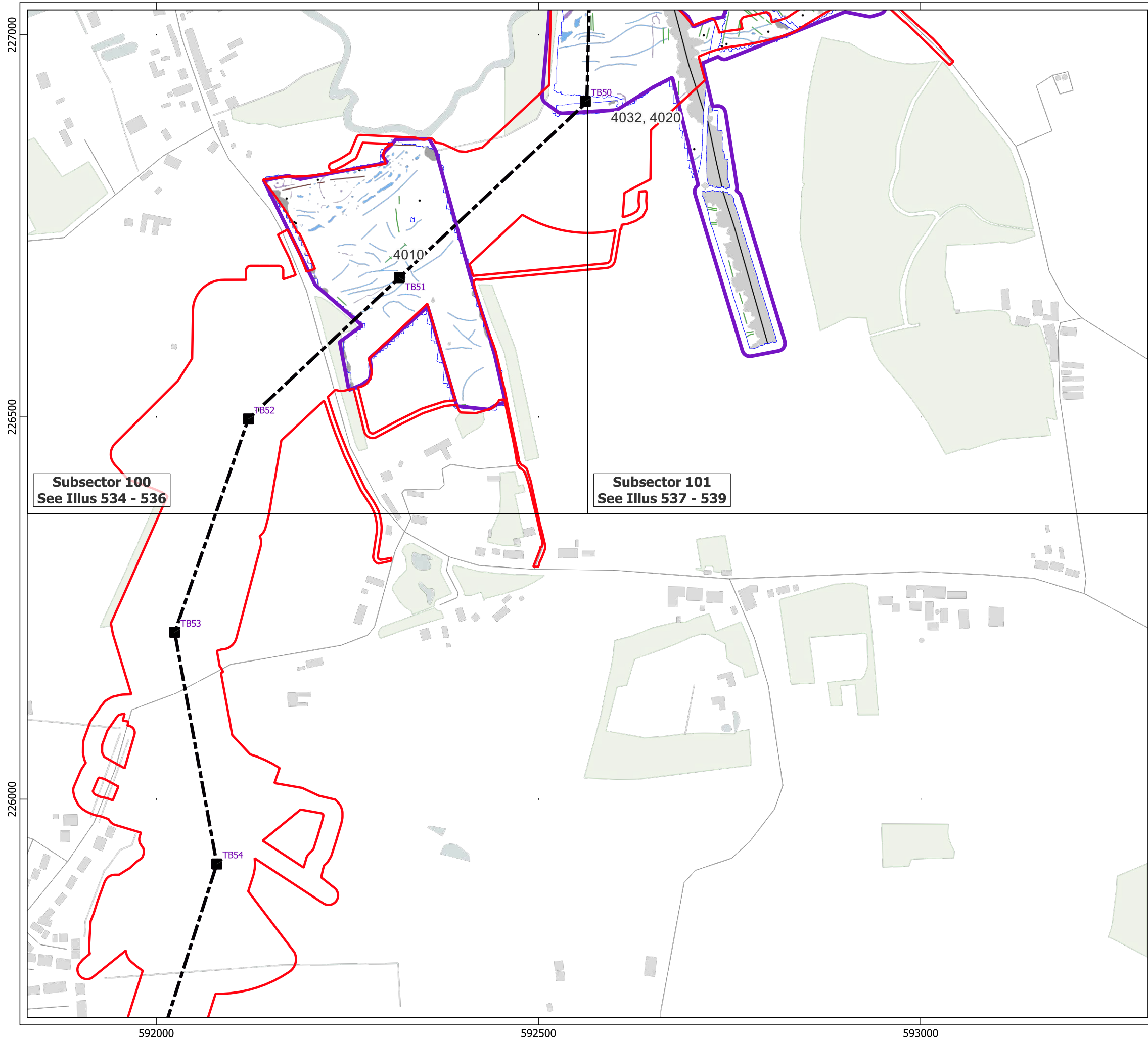




Contains Ordnance Survey data © Crown Copyright and database right 2026.

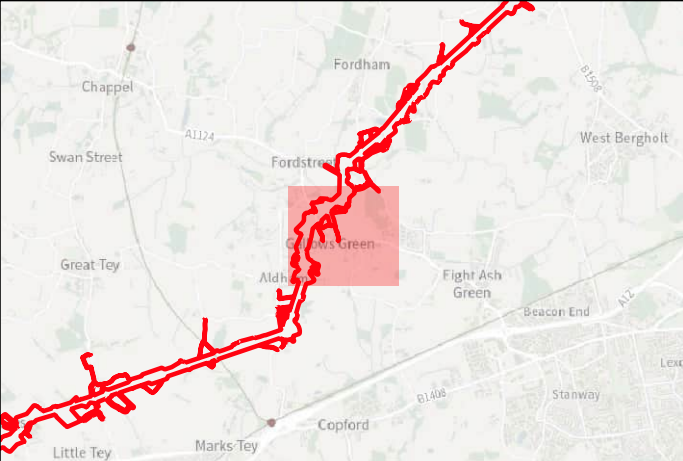
This material is for client report only © Headland Archaeology. No unauthorised reproduction.

Site:	EAGR23
Created by:	KS
Checked by:	KH
Version:	v1.2
Date:	27/01/2026
Scale:	1:5,000 @ A3







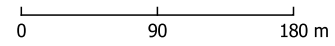


**Key**

- Order Limits
- Geophysical Survey Area
- Survey Extent
- Location of Illus 237 - 641
- Proposed Overhead Line Alignment
- Proposed Pylon Location

**Geophys Interpretation**

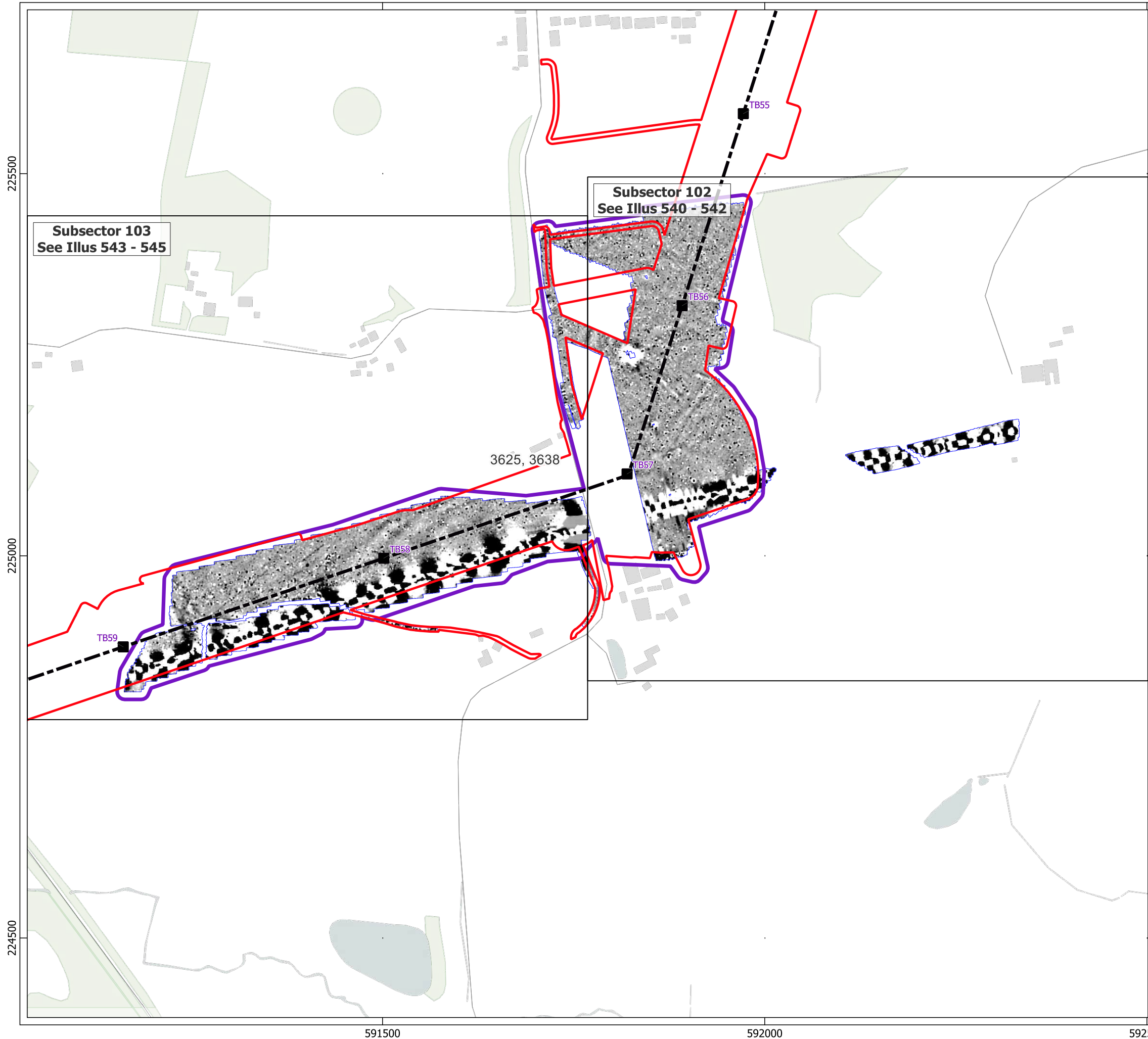
- Ferrous Objects
- Agriculture
- Field Boundary
- Field Drain
- Natural
- Service
- Magnetic Disturbance (Above Ground)
- Magnetic Disturbance (Below Ground)
- Natural
- Uncertain





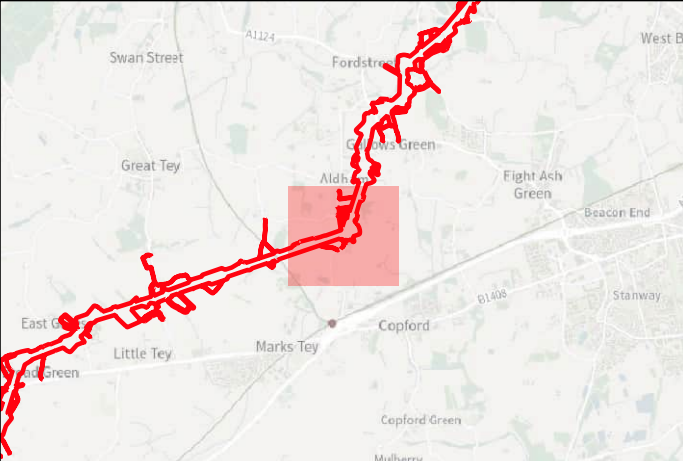
Contains Ordnance Survey data © Crown Copyright and database right 2026.

This material is for client report only © Headland Archaeology. No unauthorised reproduction.







Site:	EAGR23
Created by:	KS
Checked by:	KH
Version:	v1.2
Date:	27/01/2026
Scale:	1:5,000 @ A3








**Key**

-  Order Limits
-  Geophysical Survey Area
-  Survey Extent
-  Location of Illus 237 - 641
-  Proposed Overhead Line Alignment
-  Proposed Pylon Location



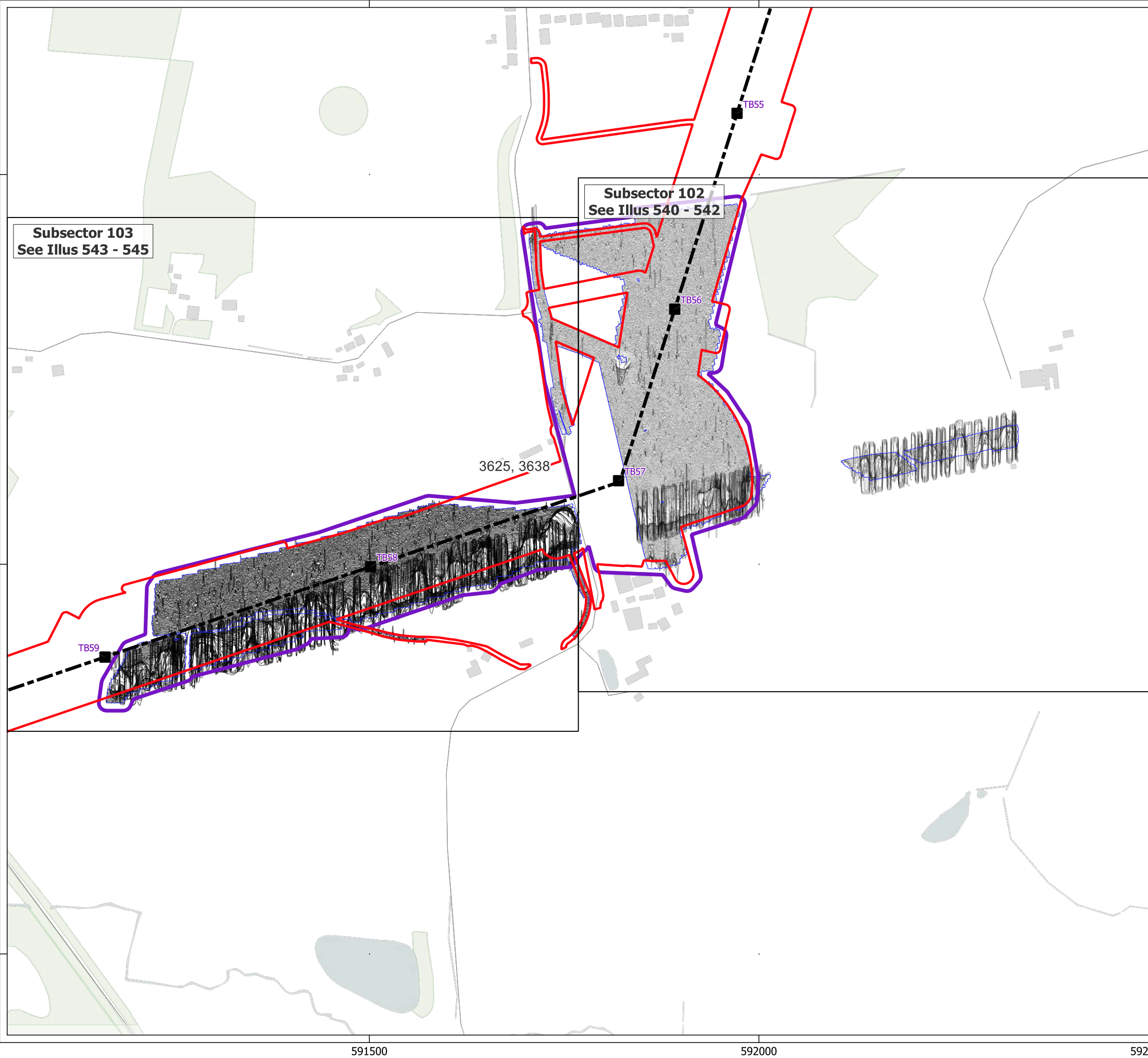
0 90 180 m


Contains Ordnance Survey data © Crown Copyright and database right 2026.


This material is for client report only © Headland Archaeology. No unauthorised reproduction.

Site:	EAGR23
Created by:	KS
Checked by:	KH
Version:	v1.2
Date:	27/01/2026
Scale:	1:5,000 @ A3





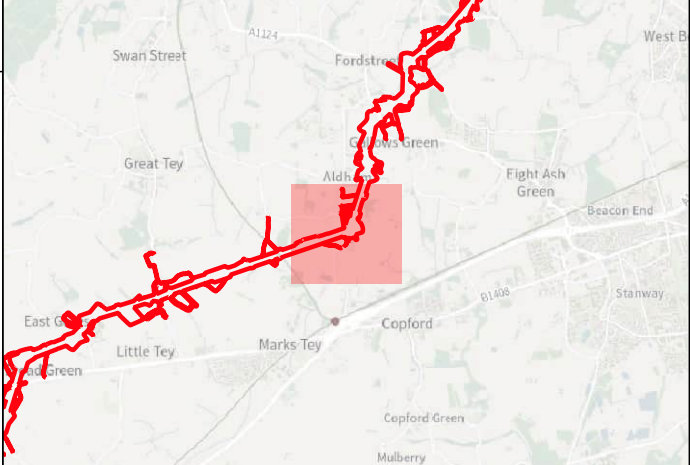




# HEADLAND

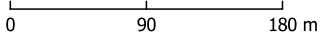
## ARCHAEOLOGY

an RSK company



**Key**

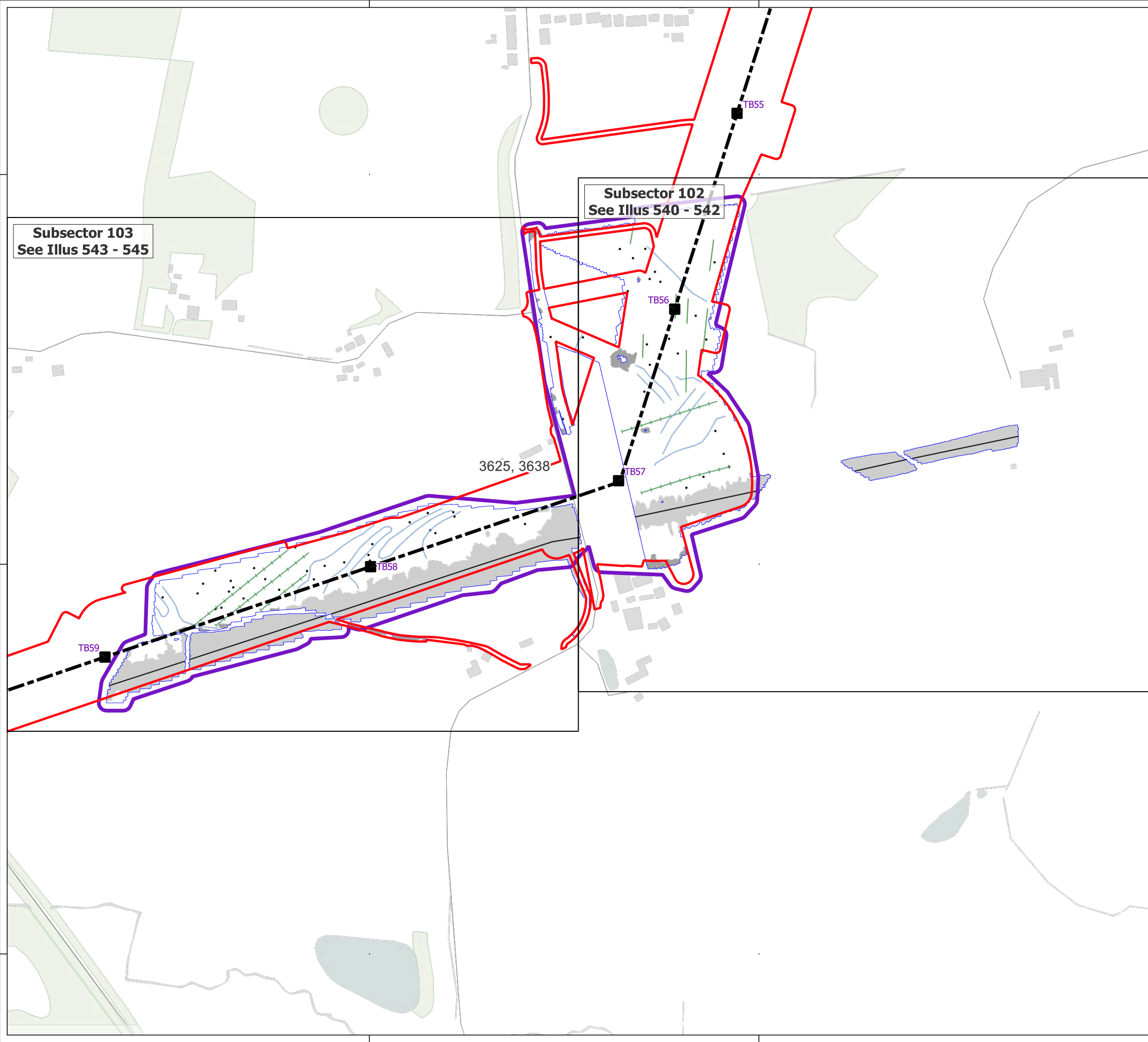
- Order Limits
- Geophysical Survey Area
- Survey Extent
- Location of Illus 237 - 641
- Proposed Overhead Line Alignment
- Proposed Pylon Location
- XY Trace (25nT/cm)





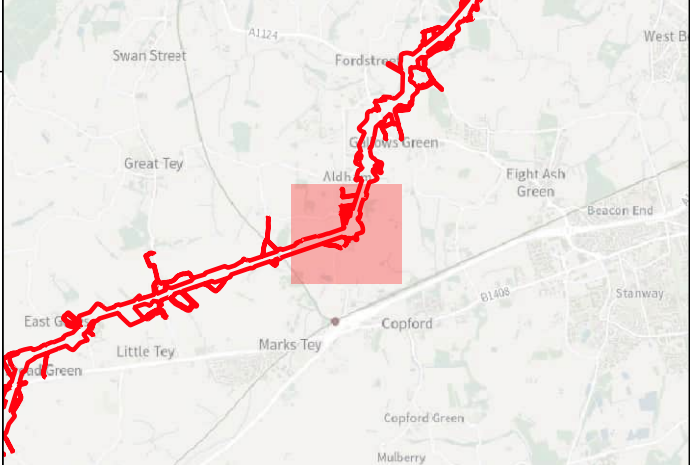
Contains Ordnance Survey data © Crown Copyright and database right 2026.

This material is for client report only © Headland Archaeology. No unauthorised reproduction.







Site:	EAGR23
Created by:	KS
Checked by:	KH
Version:	v1.2
Date:	27/01/2026
Scale:	1:5,000 @ A3












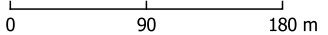


**Key**

-  Order Limits
-  Geophysical Survey Area
-  Survey Extent
-  Location of Illus 237 - 641
-  Proposed Overhead Line Alignment
-  Proposed Pylon Location

**Geophys Interpretation**

-  Ferrous Objects
-  Agriculture
-  Field Drain
-  Natural
-  Service
-  Magnetic Disturbance (Above Ground)
-  Magnetic Disturbance (Below Ground)

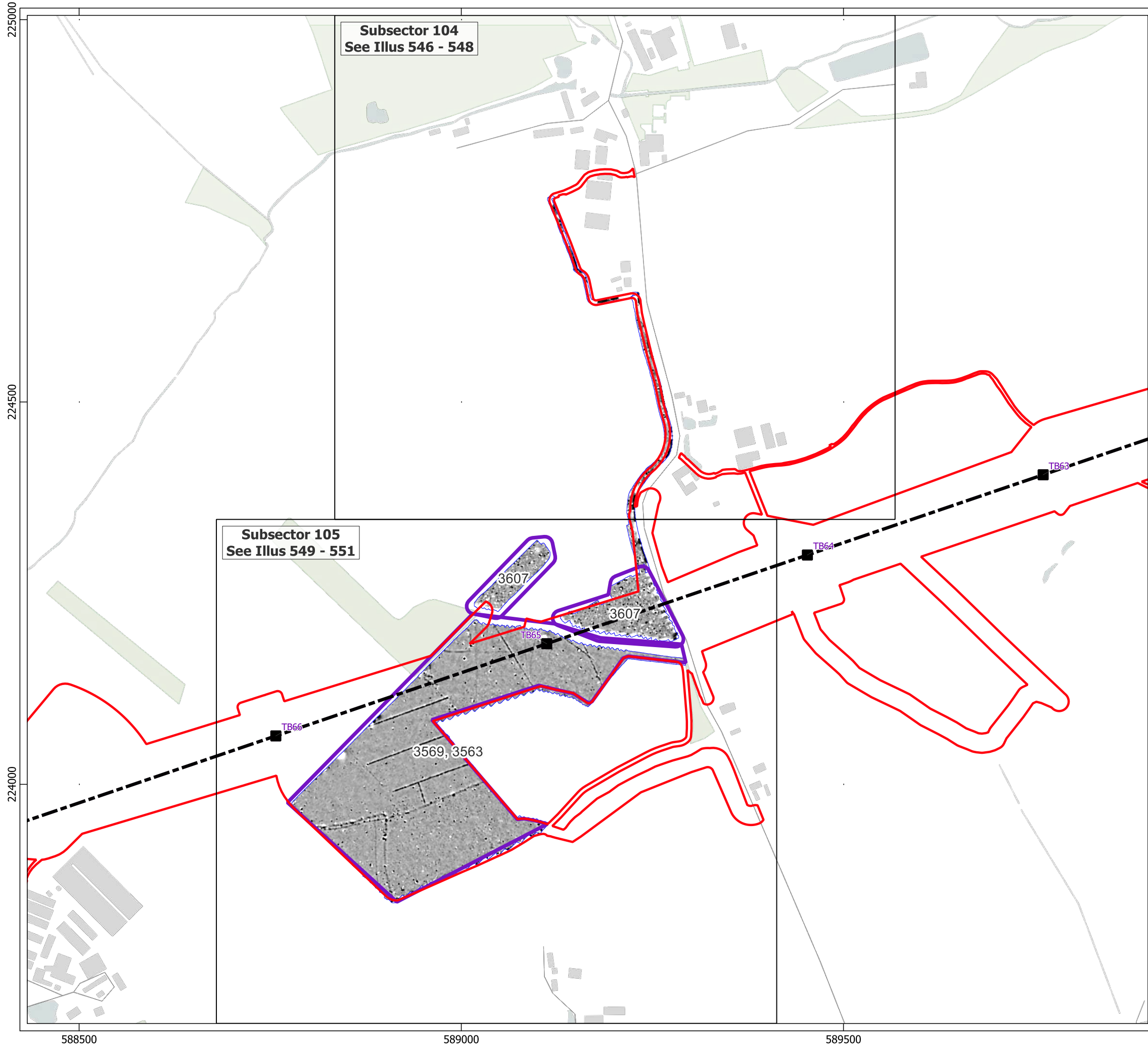




Contains Ordnance Survey data © Crown Copyright and database right 2026.

This material is for client report only © Headland Archaeology. No unauthorised reproduction.

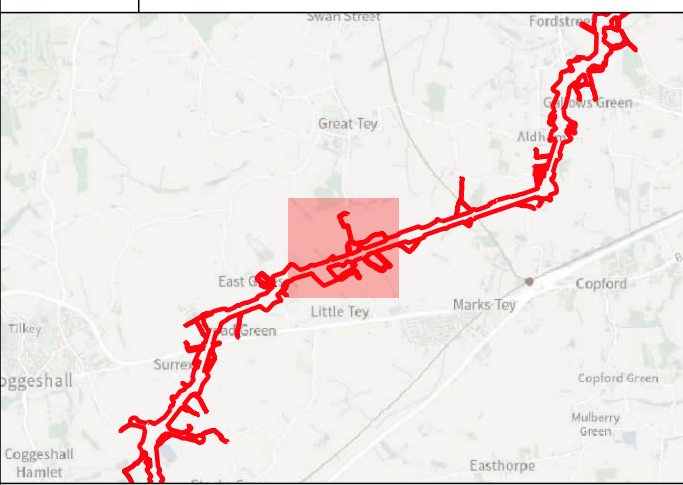
Site:	EAGR23
Created by:	KS
Checked by:	KH
Version:	v1.2
Date:	27/01/2026
Scale:	1:5,000 @ A3











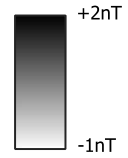


**HEADLAND**  
ARCHAEOLOGY  
an RSK company



**Key**

-  Order Limits
-  Geophysical Survey Area
-  Survey Extent
-  Location of Illus 237 - 641
-  Proposed Overhead Line Alignment
-  Proposed Pylon Location

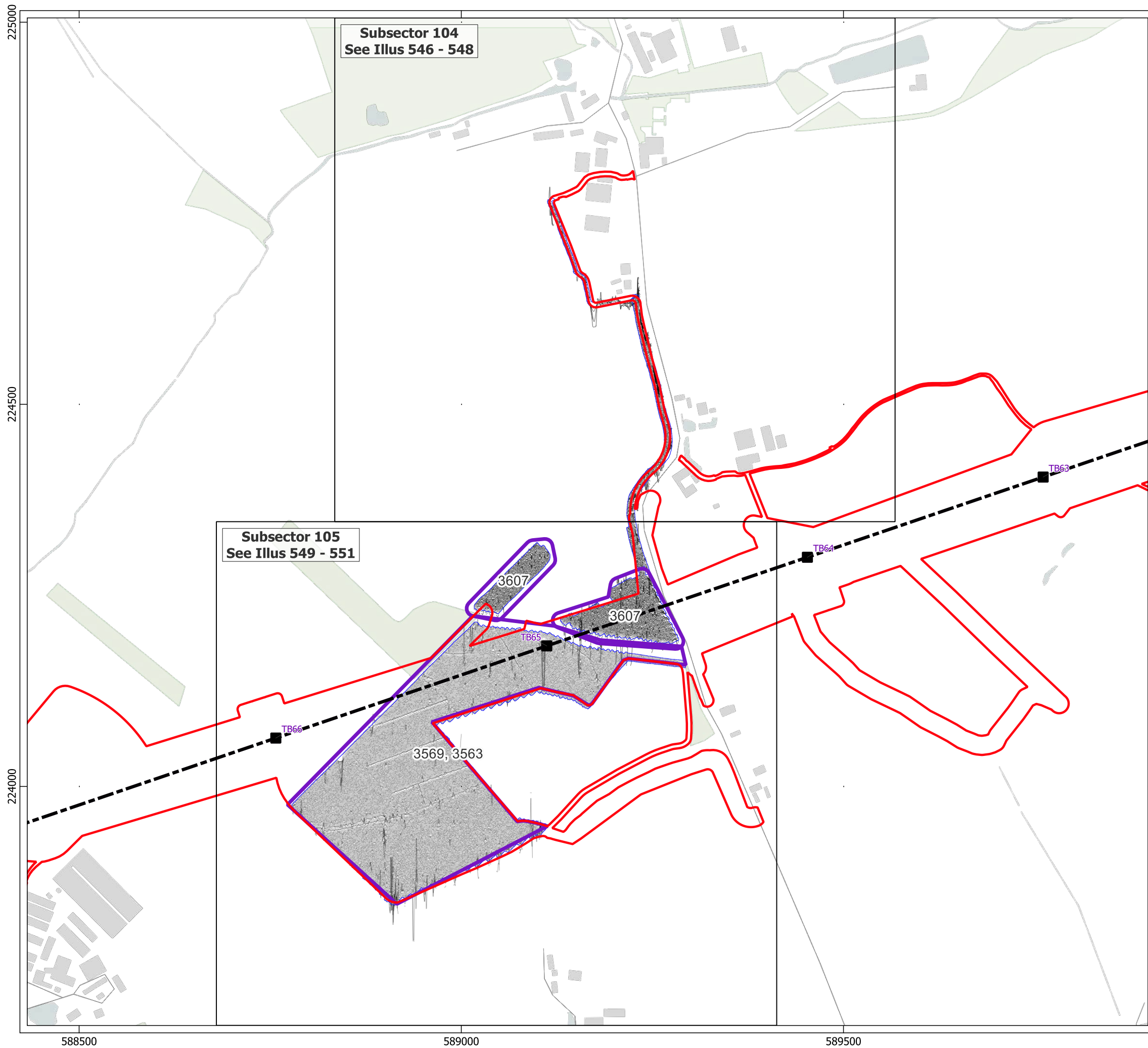




0 90 180 m

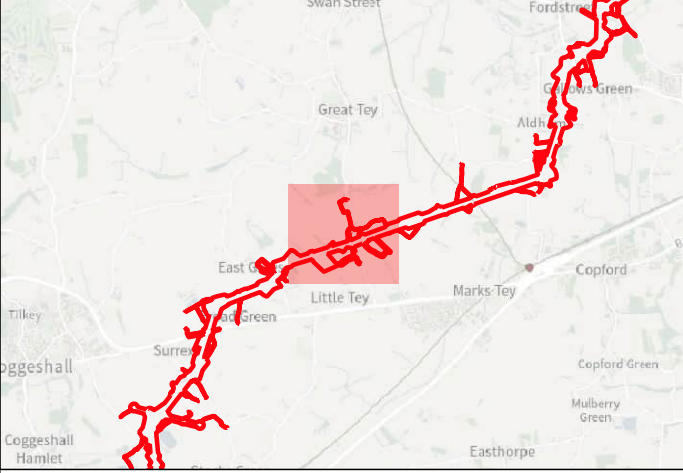
Contains Ordnance Survey data © Crown Copyright and database right 2026.

This material is for client report only © Headland Archaeology. No unauthorised reproduction.








Site:	EAGR23
Created by:	KS
Checked by:	KH
Version:	v1.2
Date:	27/01/2026
Scale:	1:5,000 @ A3

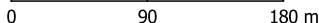






**Key**

-  Order Limits
-  Geophysical Survey Area
-  Survey Extent
-  Location of Illus 237 - 641
-  Proposed Overhead Line Alignment
-  Proposed Pylon Location
-  XY Trace (25nT/cm)

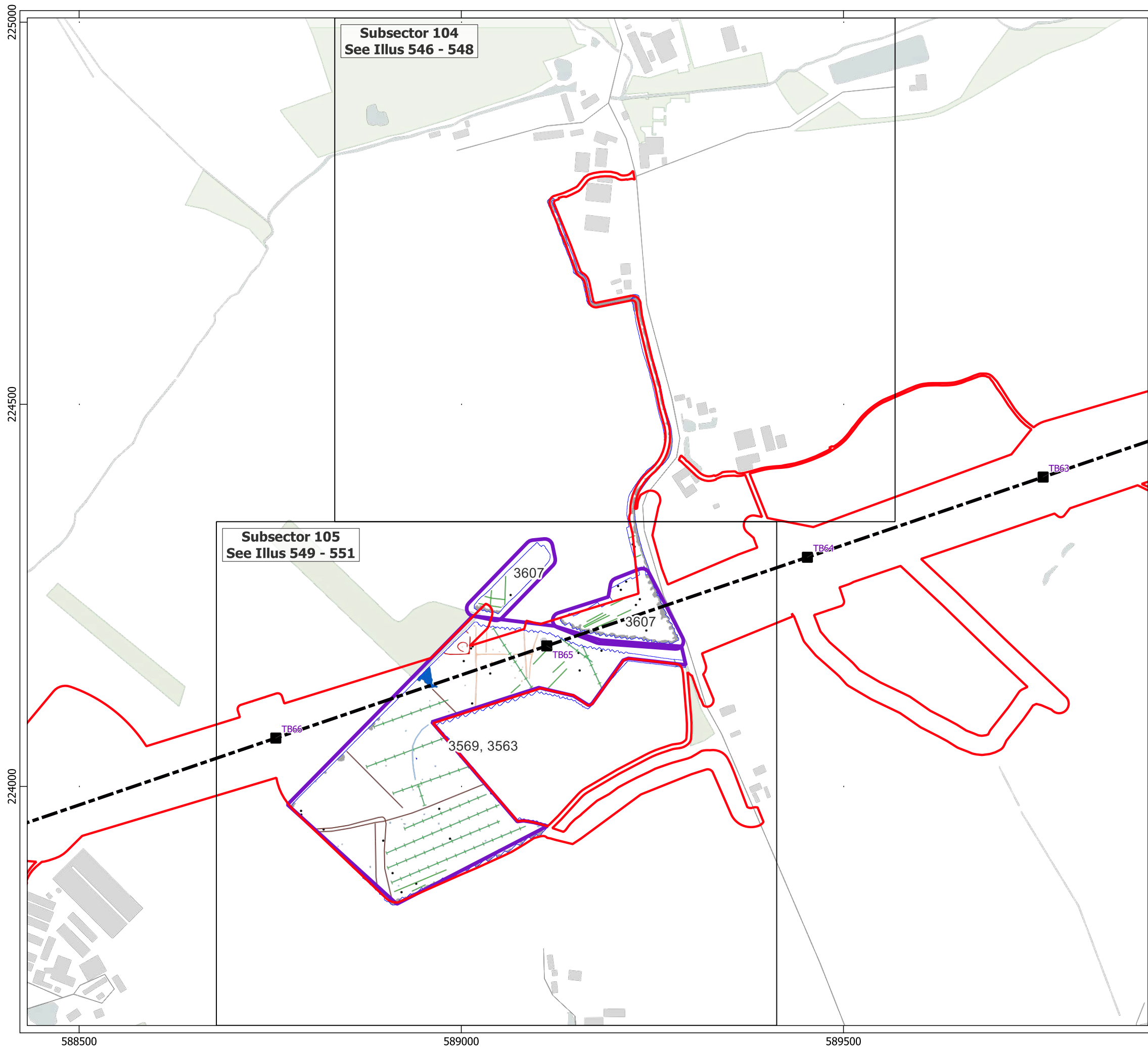


Contains Ordnance Survey data © Crown Copyright and database right 2026.

This material is for client report only © Headland Archaeology. No unauthorised reproduction.

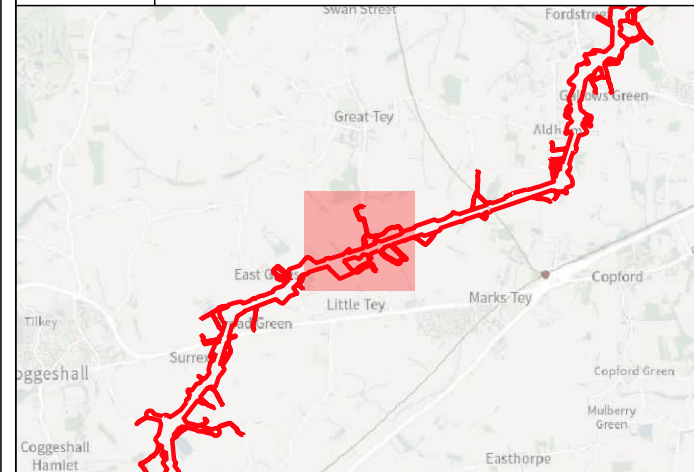
Site:	EAGR23
Created by:	KS
Checked by:	KH
Version:	v1.2
Date:	27/01/2026
Scale:	1:5,000 @ A3





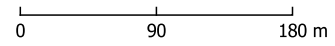
Subsector 104  
See Illus 546 - 548

Subsector 105  
See Illus 549 - 551



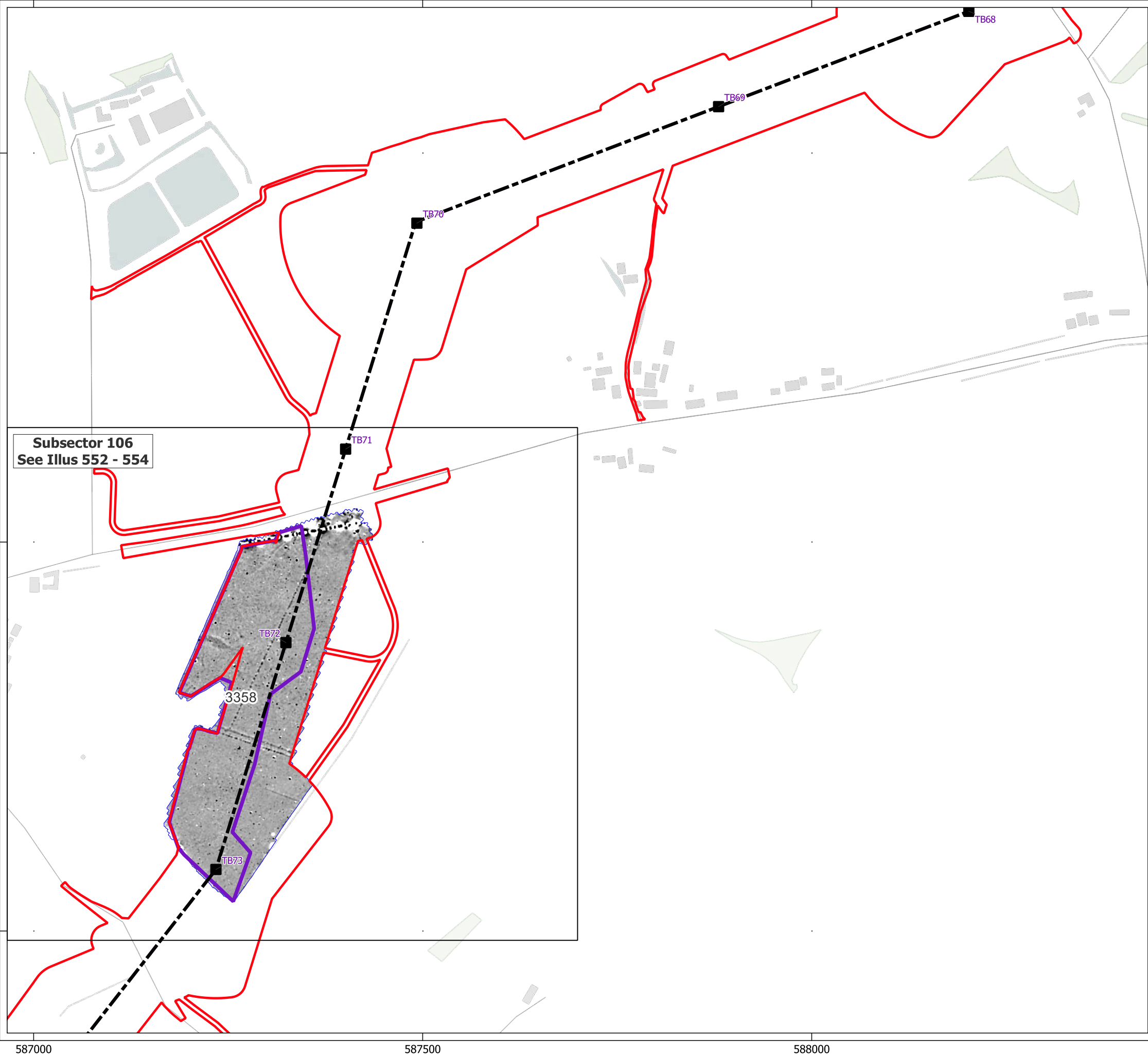
- Key
- Order Limits
  - Geophysical Survey Area
  - Survey Extent
  - Location of Illus 237 - 641
  - Proposed Overhead Line Alignment
  - Proposed Pylon Location



- Geophys Interpretation
- Ferrous Objects
  - Agriculture
  - Field Boundary
  - Field Drain
  - Natural
  - Archaeology
  - Magnetic Disturbance (Above Ground)
  - Magnetic Disturbance (Below Ground)
  - Natural
  - Possible Archaeology
  - Former Pond

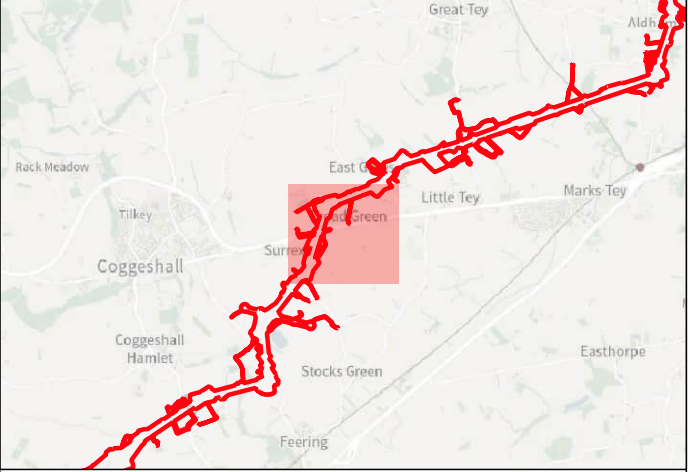


Contains Ordnance Survey data © Crown Copyright and database right 2026.  
This material is for client report only © Headland Archaeology. No unauthorised reproduction.







Site:	EAGR23
Created by:	KS
Checked by:	KH
Version:	v1.2
Date:	27/01/2026
Scale:	1:5,000 @ A3








Key

-  Order Limits
-  Geophysical Survey Area
-  Survey Extent
-  Location of Illus 237 - 641
-  Proposed Overhead Line Alignment
-  Proposed Pylon Location



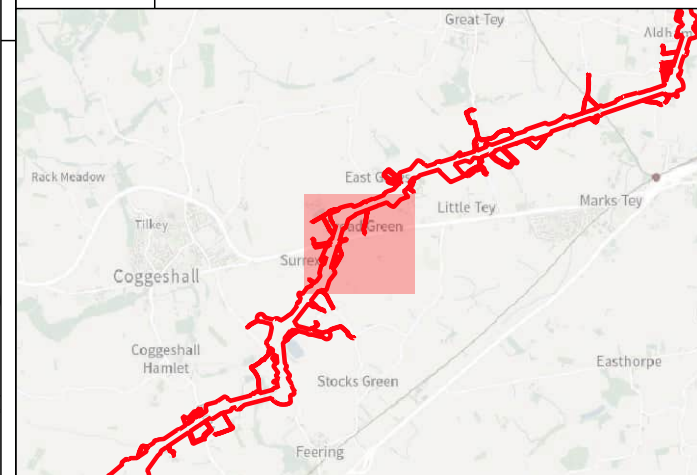

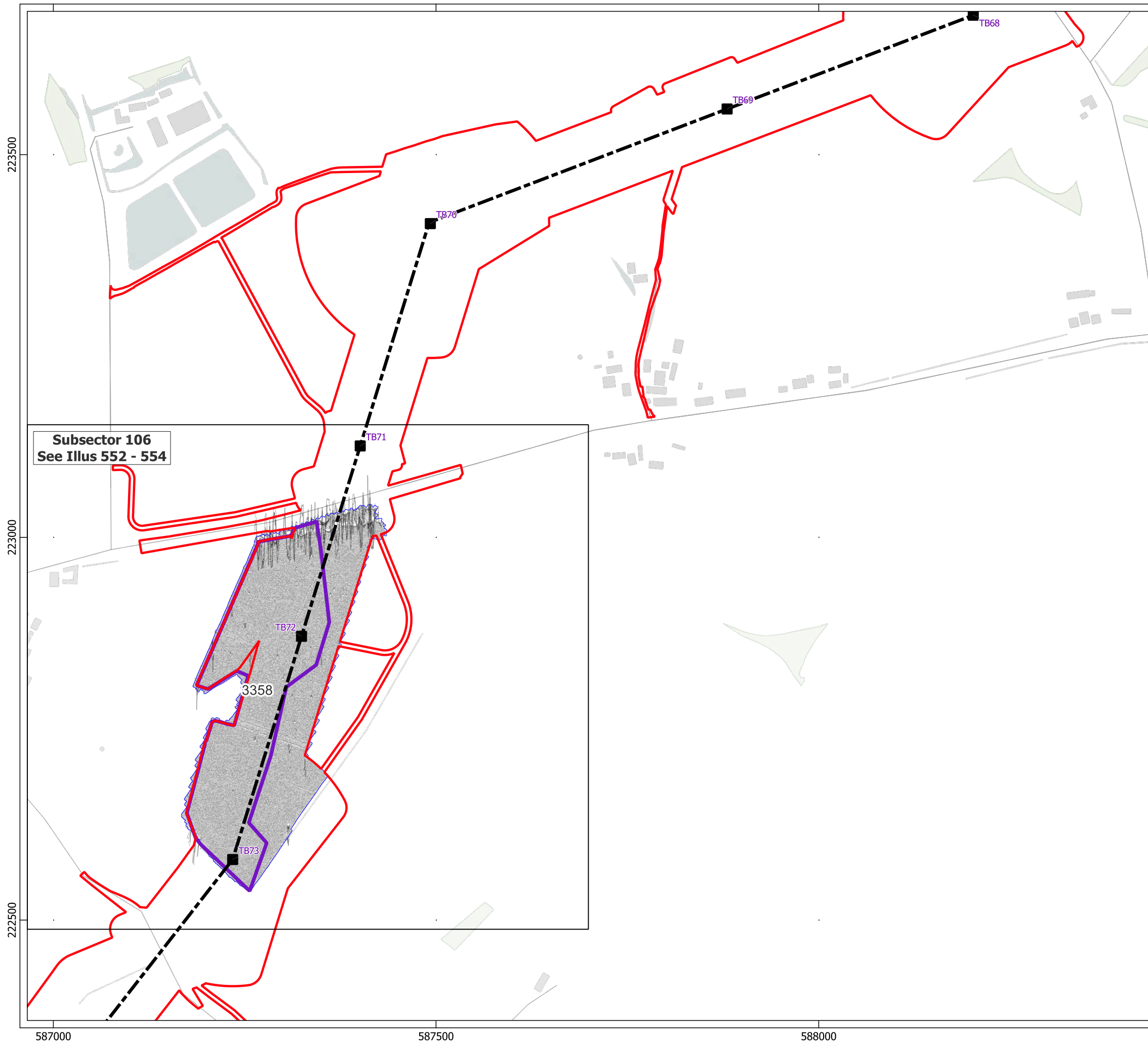
0 90 180 m

Contains Ordnance Survey data © Crown Copyright and database right 2026.

This material is for client report only © Headland Archaeology. No unauthorised reproduction.

Site:	EAGR23
Created by:	KS
Checked by:	KH
Version:	v1.2
Date:	27/01/2026
Scale:	1:5,000 @ A3





Key

- Order Limits
- Geophysical Survey Area
- Survey Extent
- Location of Illus 237 - 641
- Proposed Overhead Line Alignment
- Proposed Pylon Location
- XY Trace (25nT/cm)

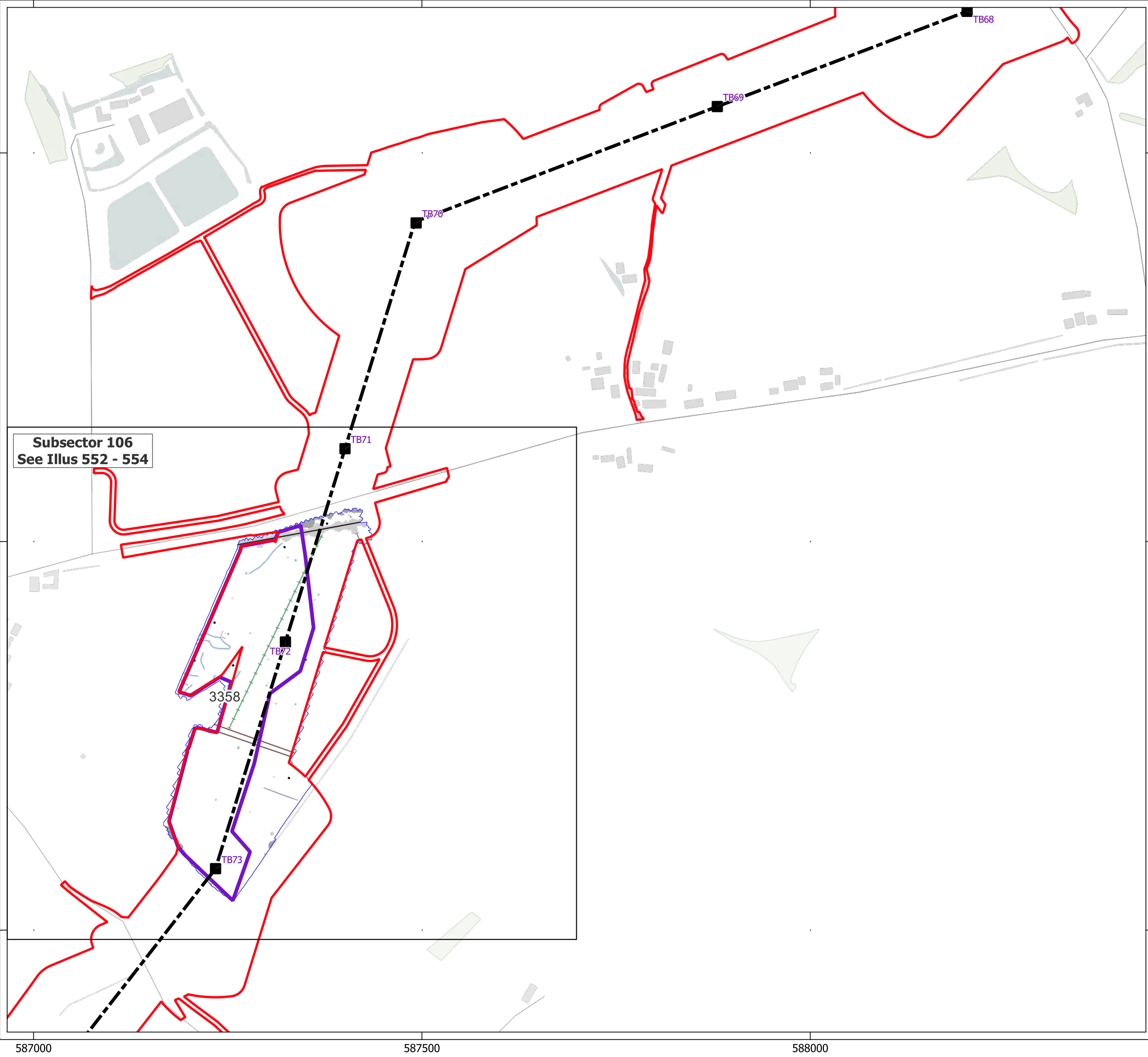
0 90 180 m



Contains Ordnance Survey data © Crown Copyright and database right 2026.

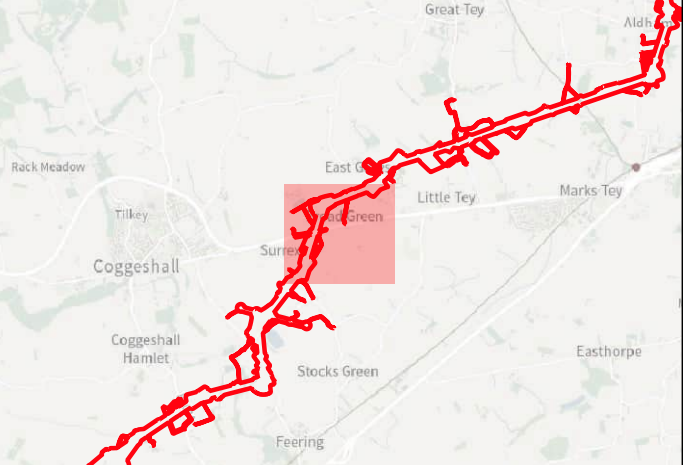
This material is for client report only © Headland Archaeology. No unauthorised reproduction.

Site:	EAGR23
Created by:	KS
Checked by:	KH
Version:	v1.2
Date:	27/01/2026
Scale:	1:5,000 @ A3

Illus - 187 Overview of XY trace plot of minimally processed magnetometer data; Sector 49





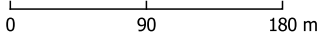


**Key**

- Order Limits
- Geophysical Survey Area
- Survey Extent
- Location of Illus 237 - 641
- Proposed Overhead Line Alignment
- Proposed Pylon Location

**Geophys Interpretation**

- Ferrous Objects
- Field Boundary
- Field Drain
- Natural
- Service
- Magnetic Disturbance (Above Ground)
- Magnetic Disturbance (Below Ground)
- Natural
- Uncertain

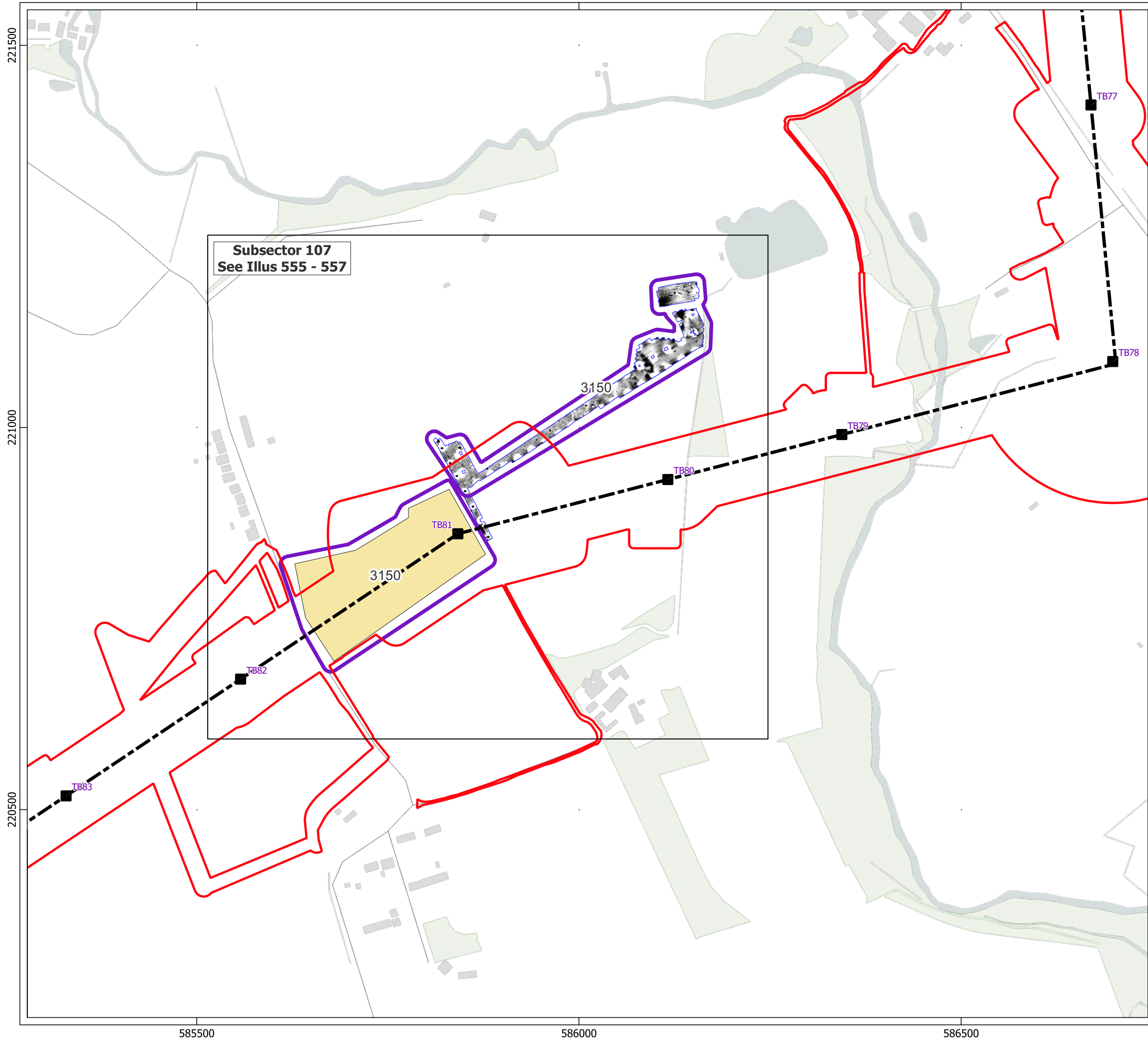




Contains Ordnance Survey data © Crown Copyright and database right 2026.

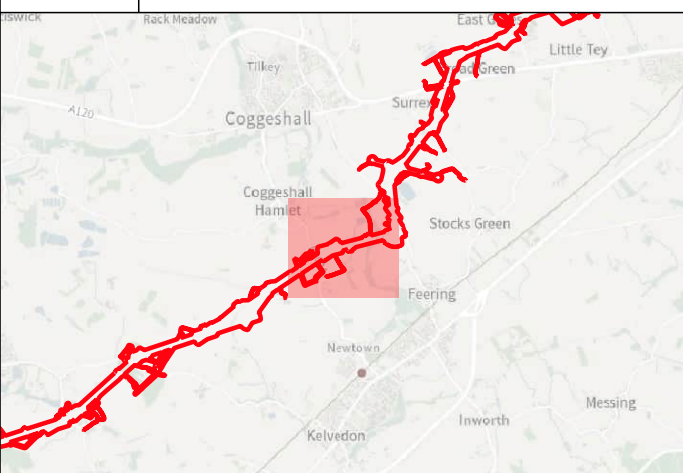
This material is for client report only © Headland Archaeology. No unauthorised reproduction.

Site:	EAGR23
Created by:	KS
Checked by:	KH
Version:	v1.2
Date:	27/01/2026
Scale:	1:5,000 @ A3

















**Key**

-  Order Limits
-  Geophysical Survey Area
-  Survey Extent
-  Location of Illus 237 - 641
-  Unsuitable Survey Area
-  Proposed Overhead Line Alignment
-  Proposed Pylon Location

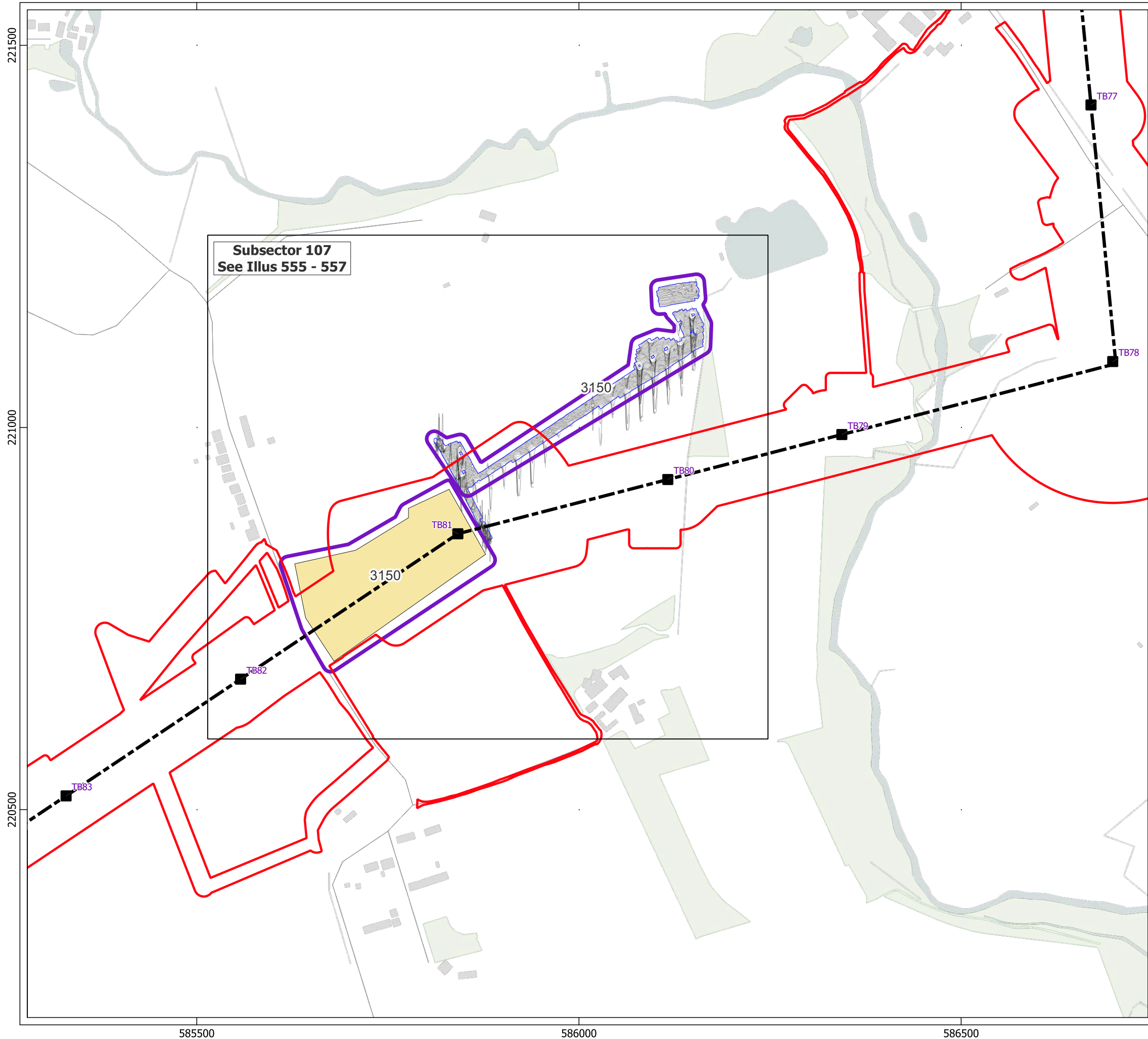




0 90 180 m

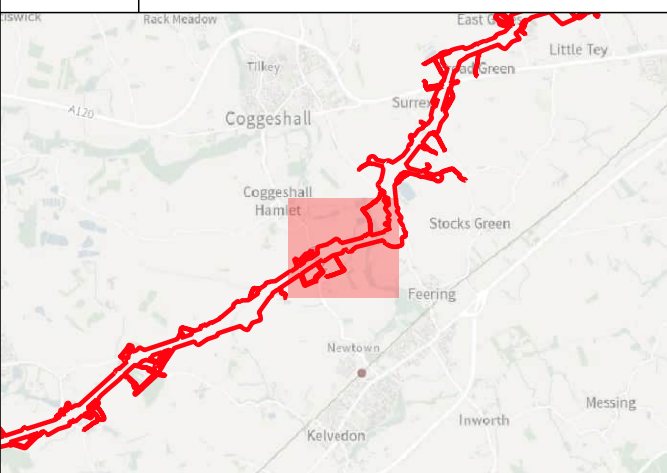
Contains Ordnance Survey data © Crown Copyright and database right 2026.

This material is for client report only © Headland Archaeology. No unauthorised reproduction.

Site:	EAGR23
Created by:	KS
Checked by:	KH
Version:	v1.2
Date:	27/01/2026
Scale:	1:5,000 @ A3

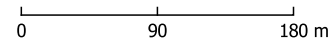






**Key**

- Order Limits
- Geophysical Survey Area
- Survey Extent
- Location of Illus 237 - 641
- Unsuitable Survey Area
- Proposed Overhead Line Alignment
- Proposed Pylon Location
- XY Trace (25nT/cm)

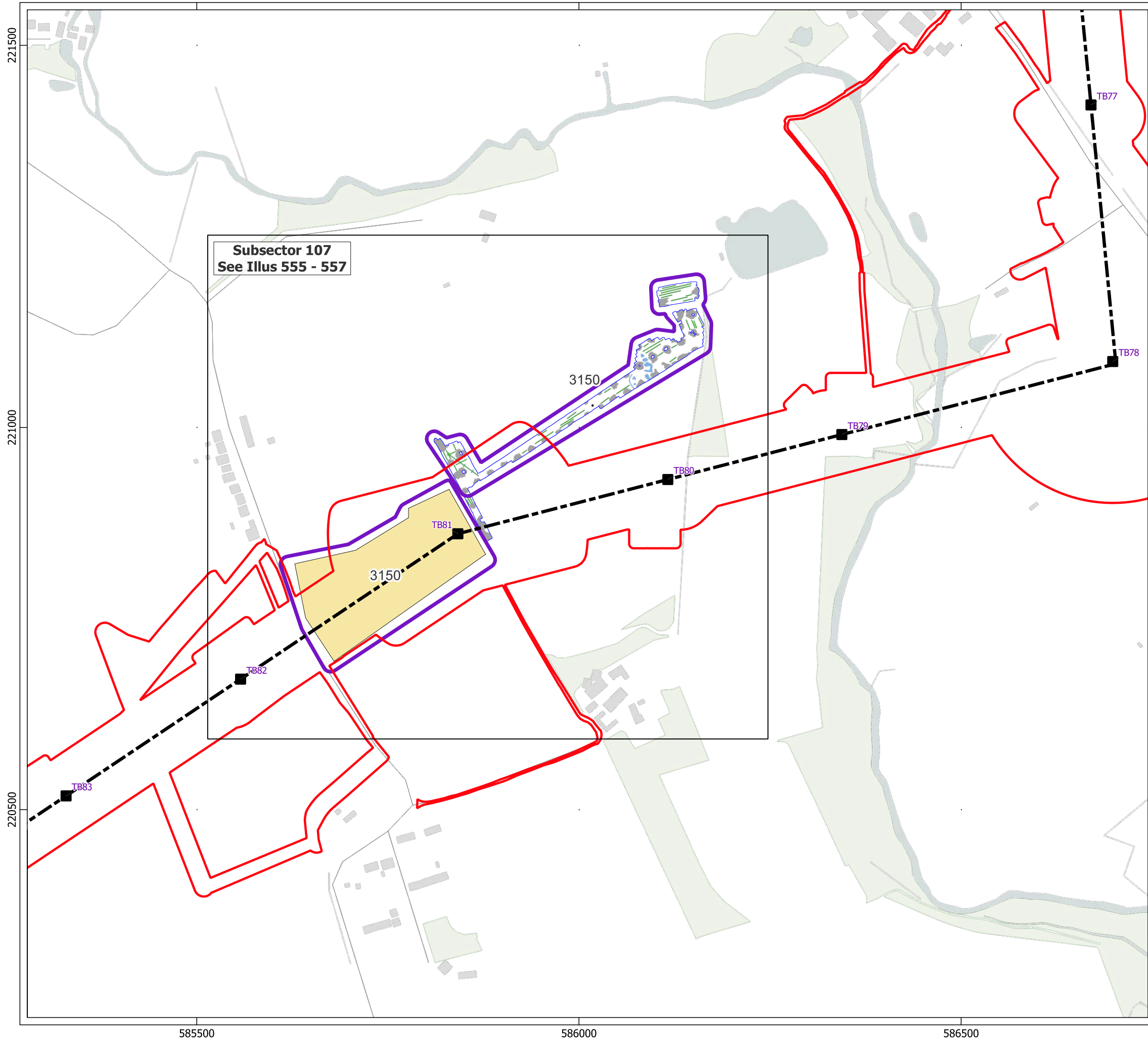


Contains Ordnance Survey data © Crown Copyright and database right 2026.

This material is for client report only © Headland Archaeology. No unauthorised reproduction.

Site:	EAGR23
Created by:	KS
Checked by:	KH
Version:	v1.2
Date:	27/01/2026
Scale:	1:5,000 @ A3

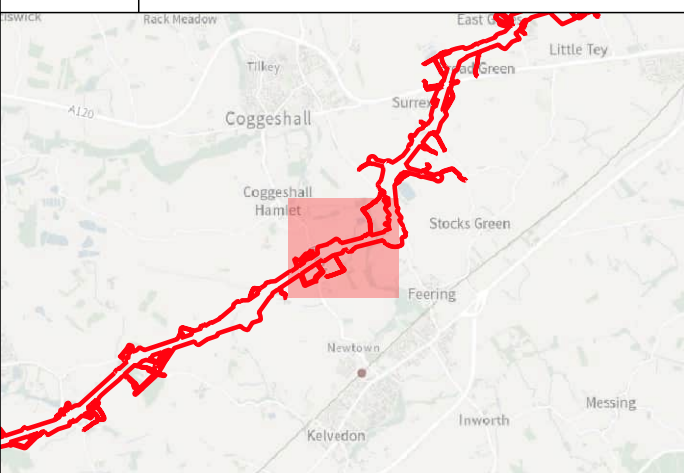




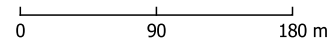
# HEADLAND

## ARCHAEOLOGY

an RSK company



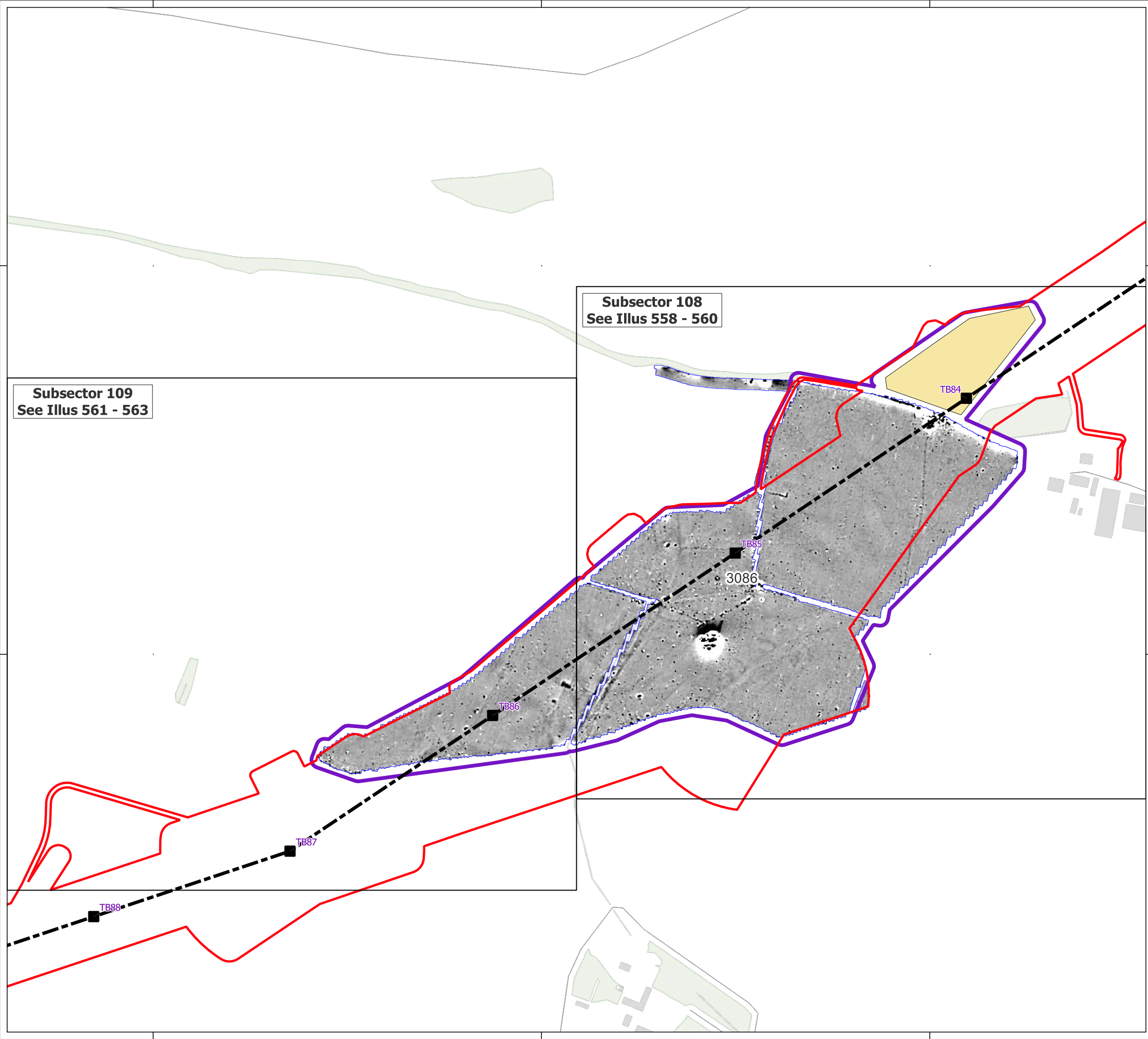
- Key**
- Order Limits
  - Geophysical Survey Area
  - Survey Extent
  - Location of Illus 237 - 641
  - Unsuitable Survey Area
  - Proposed Overhead Line Alignment
  - Proposed Pylon Location
- Geophys Interpretation**
- Ferrous Objects
  - Agriculture
  - Field Drain
  - Natural
  - Magnetic Disturbance (Above Ground)
  - Natural





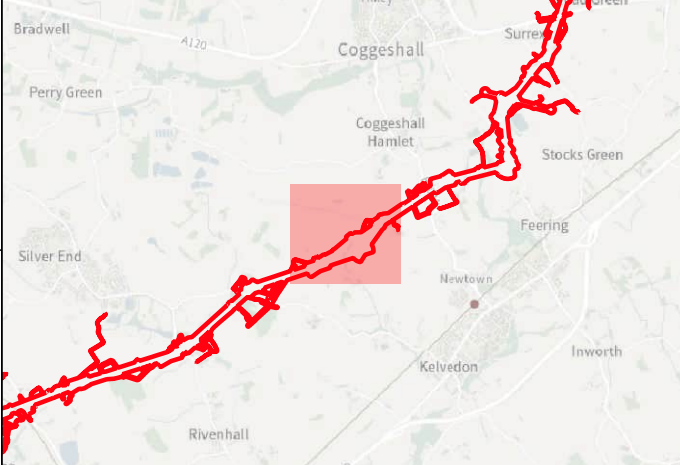
Contains Ordnance Survey data © Crown Copyright and database right 2026.

This material is for client report only © Headland Archaeology. No unauthorised reproduction.








Site:	EAGR23
Created by:	KS
Checked by:	KH
Version:	v1.2
Date:	27/01/2026
Scale:	1:5,000 @ A3

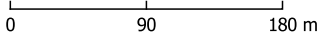







**Key**

-  Order Limits
-  Geophysical Survey Area
-  Survey Extent
-  Location of Illus 237 - 641
-  Unsuitable Survey Area
-  Proposed Overhead Line Alignment
-  Proposed Pylon Location

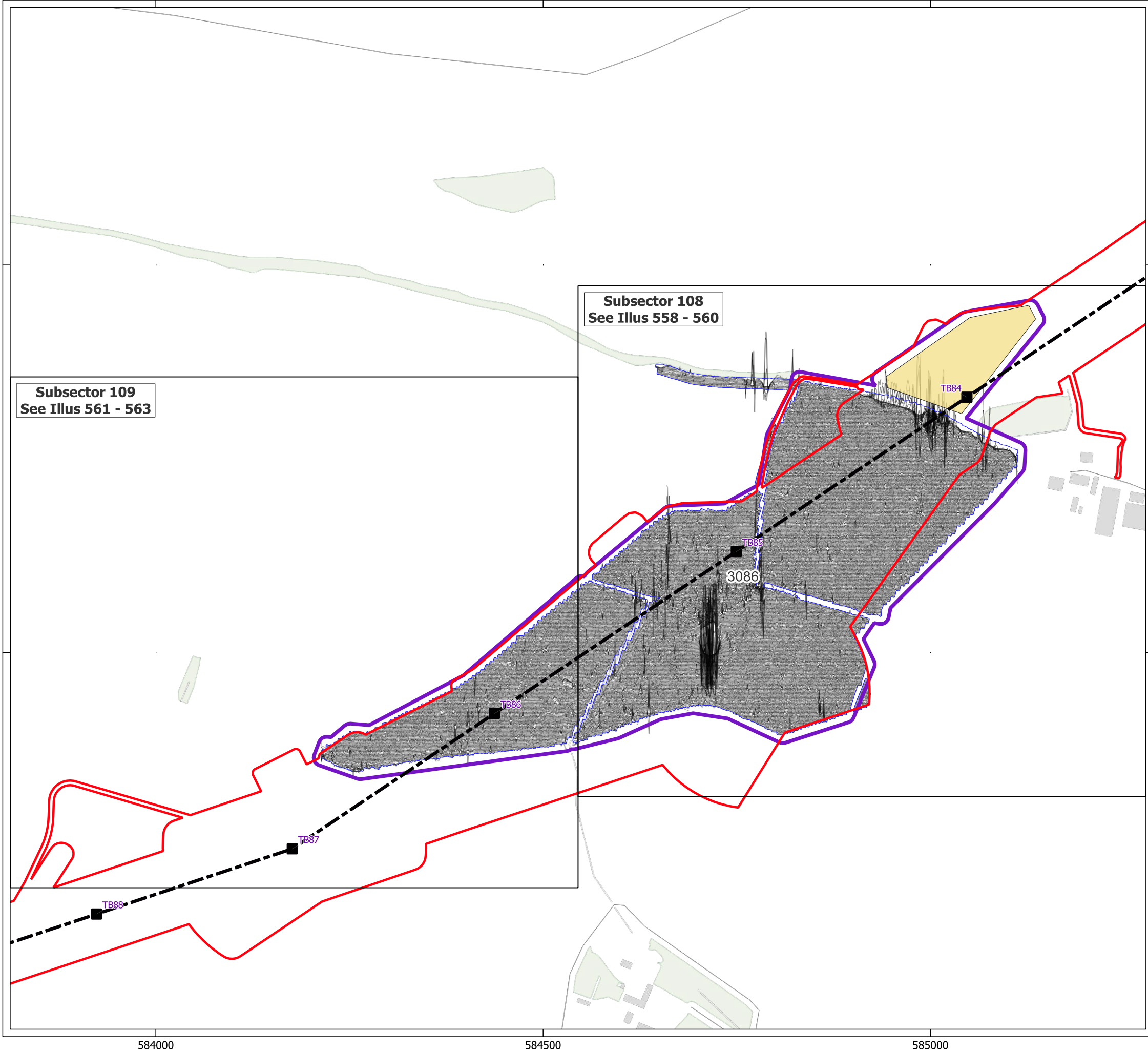




Contains Ordnance Survey data © Crown Copyright and database right 2026.

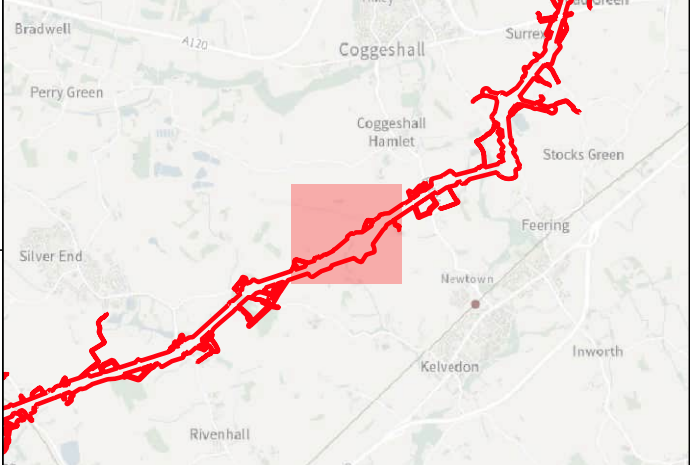
This material is for client report only © Headland Archaeology. No unauthorised reproduction.

Site:	EAGR23
Created by:	KS
Checked by:	KH
Version:	v1.2
Date:	27/01/2026
Scale:	1:5,000 @ A3











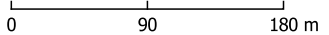






**Key**

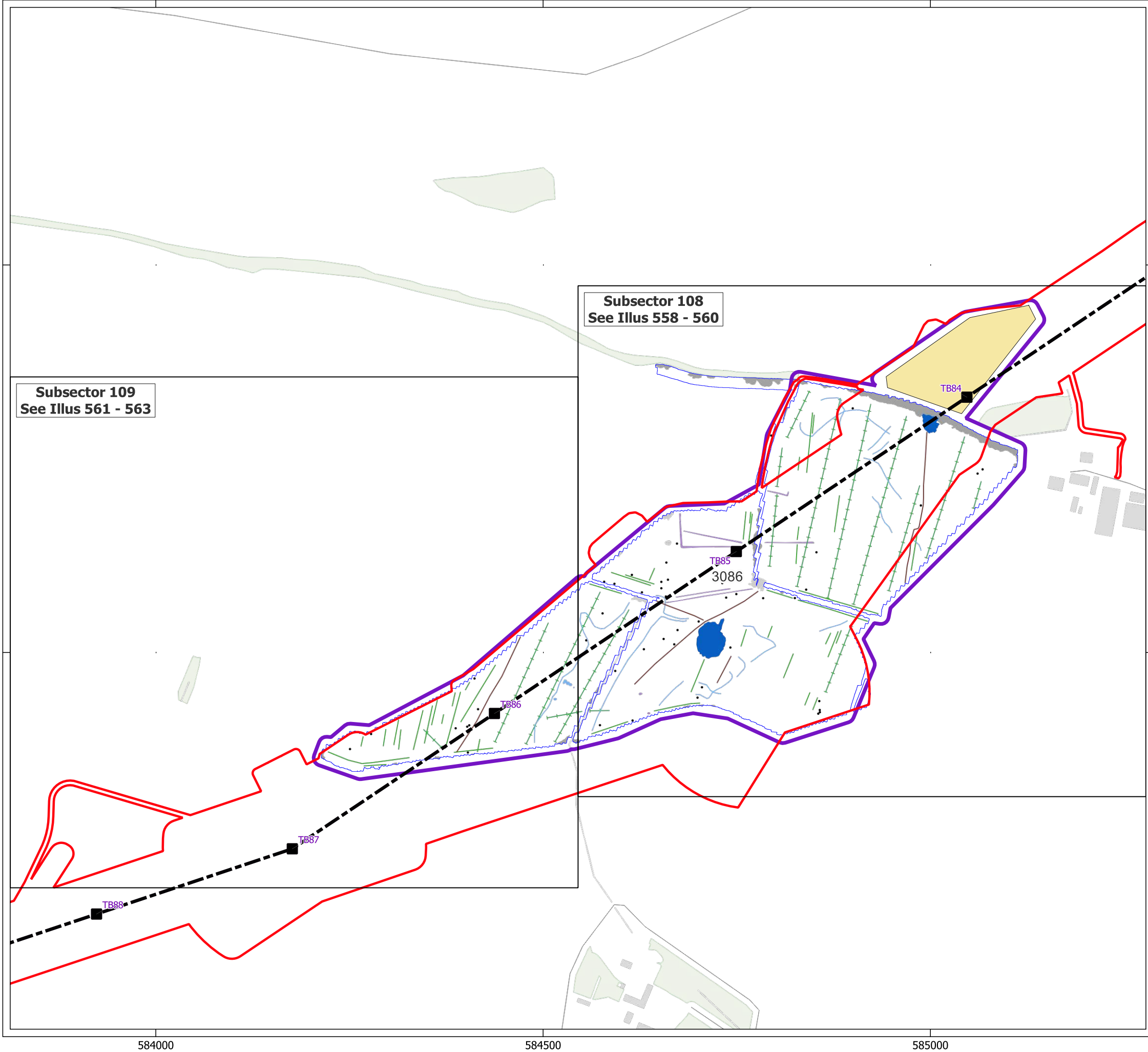
-  Order Limits
-  Geophysical Survey Area
-  Survey Extent
-  Location of Illus 237 - 641
-  Unsuitable Survey Area
-  Proposed Overhead Line Alignment
-  Proposed Pylon Location
-  XY Trace (25nT/cm)





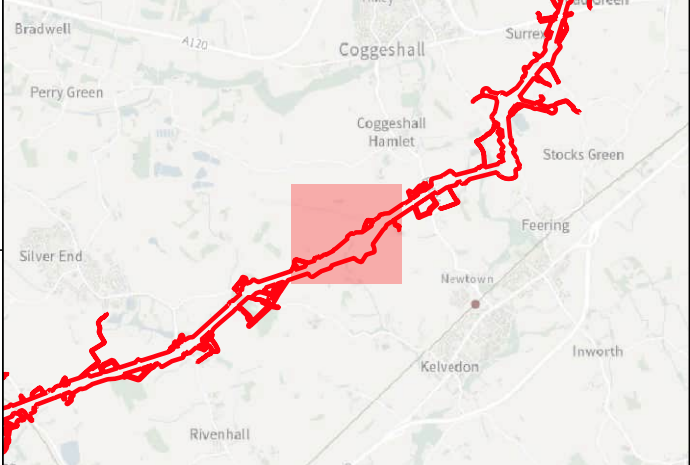
Contains Ordnance Survey data © Crown Copyright and database right 2026.

This material is for client report only © Headland Archaeology. No unauthorised reproduction.

Site:	EAGR23
Created by:	KS
Checked by:	KH
Version:	v1.2
Date:	27/01/2026
Scale:	1:5,000 @ A3





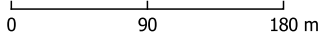


**Key**

- Order Limits
- Geophysical Survey Area
- Survey Extent
- Location of Illus 237 - 641
- Unsuitable Survey Area
- Proposed Overhead Line Alignment
- Proposed Pylon Location

**Geophys Interpretation**

- Ferrous Objects
- Agriculture
- Field Boundary
- Field Drain
- Natural
- Magnetic Disturbance (Above Ground)
- Magnetic Disturbance (Below Ground)
- Natural
- Uncertain
- Former Pond

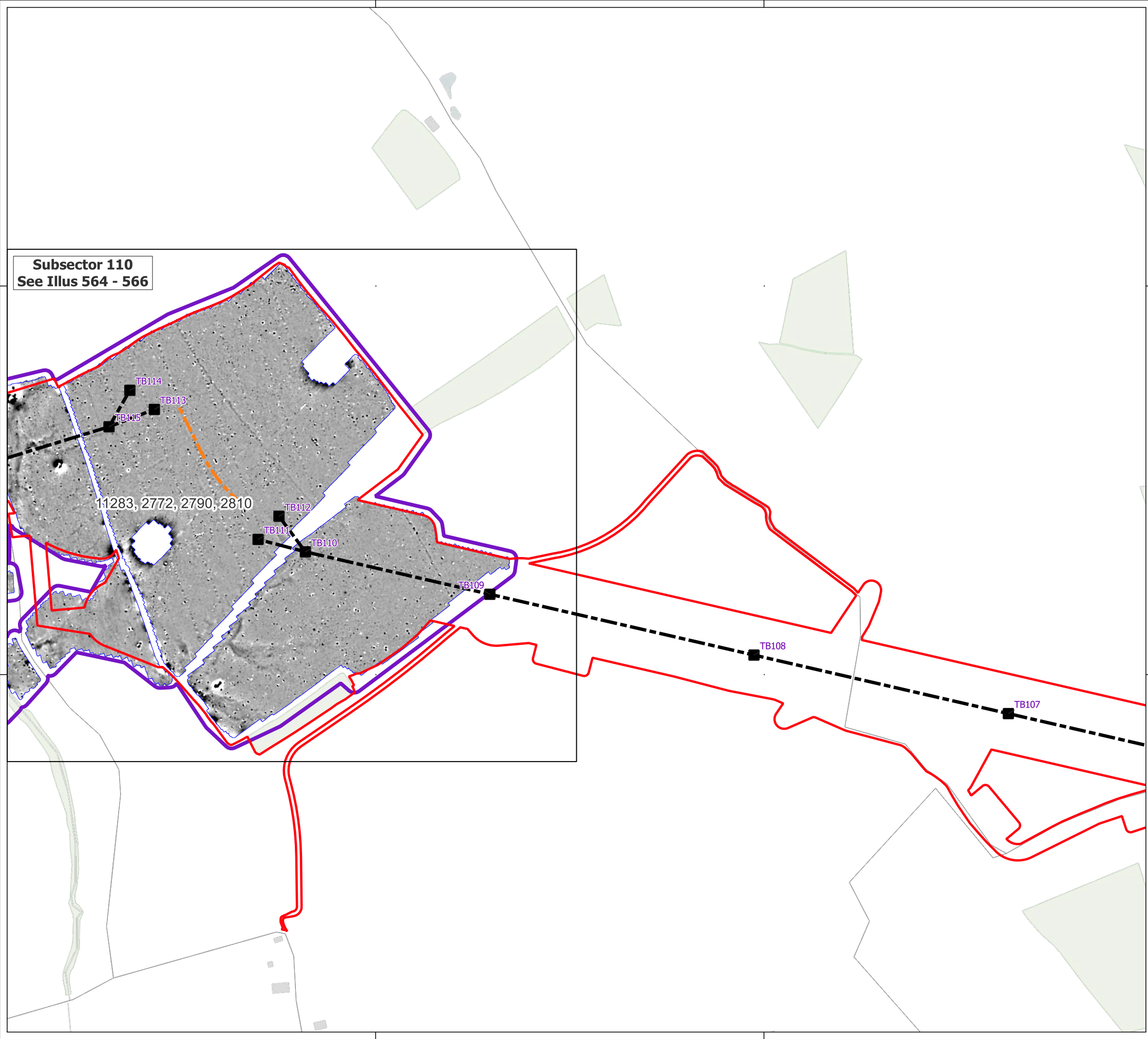


Contains Ordnance Survey data © Crown Copyright and database right 2026.



This material is for client report only © Headland Archaeology. No unauthorised reproduction.

Site:	EAGR23
Created by:	KS
Checked by:	KH
Version:	v1.2
Date:	27/01/2026
Scale:	1:5,000 @ A3

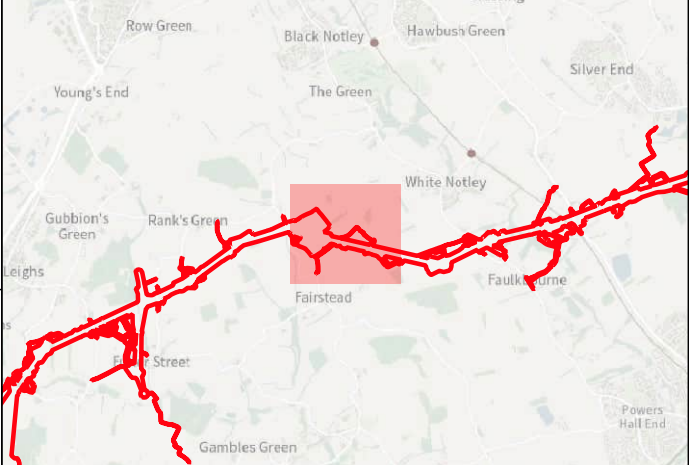











**Subsector 110**  
**See Illus 564 - 566**




**HEADLAND**  
**ARCHAEOLOGY**  
an RSK company

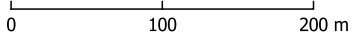


**Key**

-  Order Limits
-  Geophysical Survey Area
-  Survey Extent
-  Location of Illus 237 - 641
-  Proposed Overhead Line Alignment
-  Proposed Pylon Location
-  Proposed Underground Cable Alignment



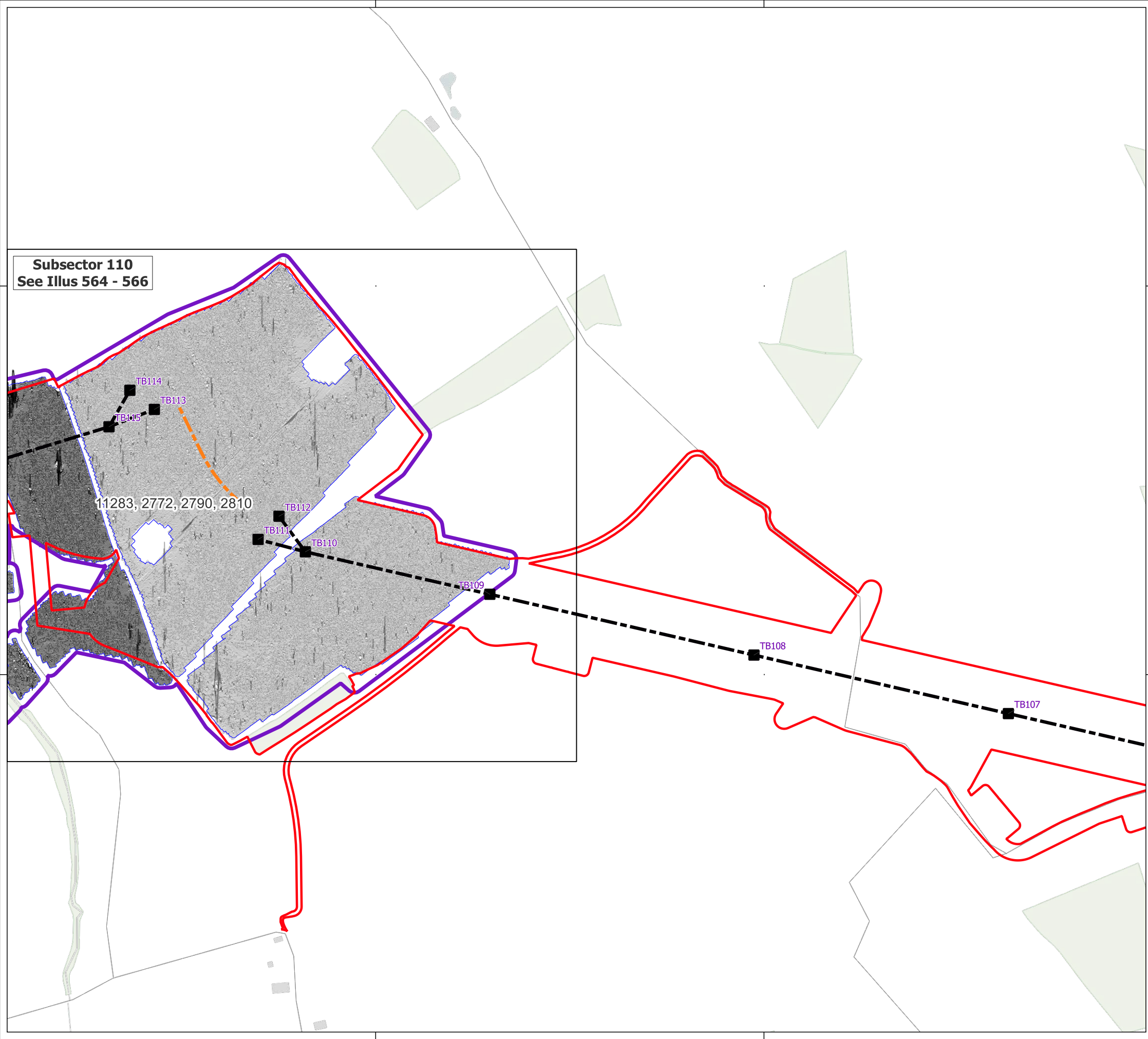
+2nT  
-1nT





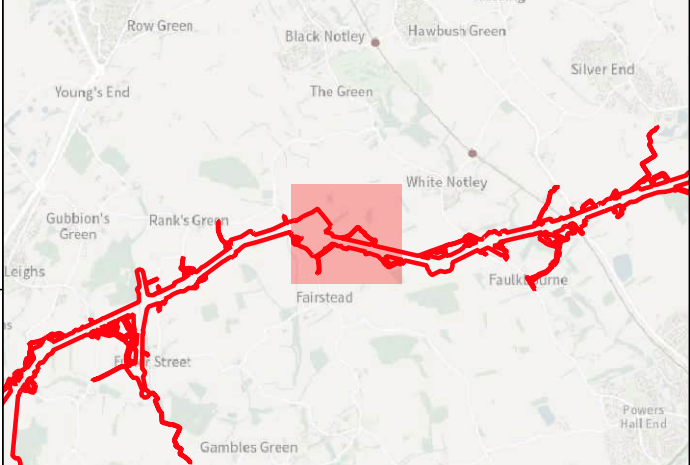
0 100 200 m

Contains Ordnance Survey data © Crown Copyright and database right 2026.  
This material is for client report only © Headland Archaeology. No unauthorised reproduction.









Site:	EAGR23
Created by:	KS
Checked by:	KH
Version:	v1.2
Date:	27/01/2026
Scale:	1:5,000 @ A3

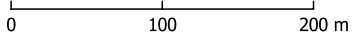






**Key**

-  Order Limits
-  Geophysical Survey Area
-  Survey Extent
-  Location of Illus 237 - 641
-  Proposed Overhead Line Alignment
-  Proposed Pylon Location
-  Proposed Underground Cable Alignment
-  XY Trace (25nT/cm)

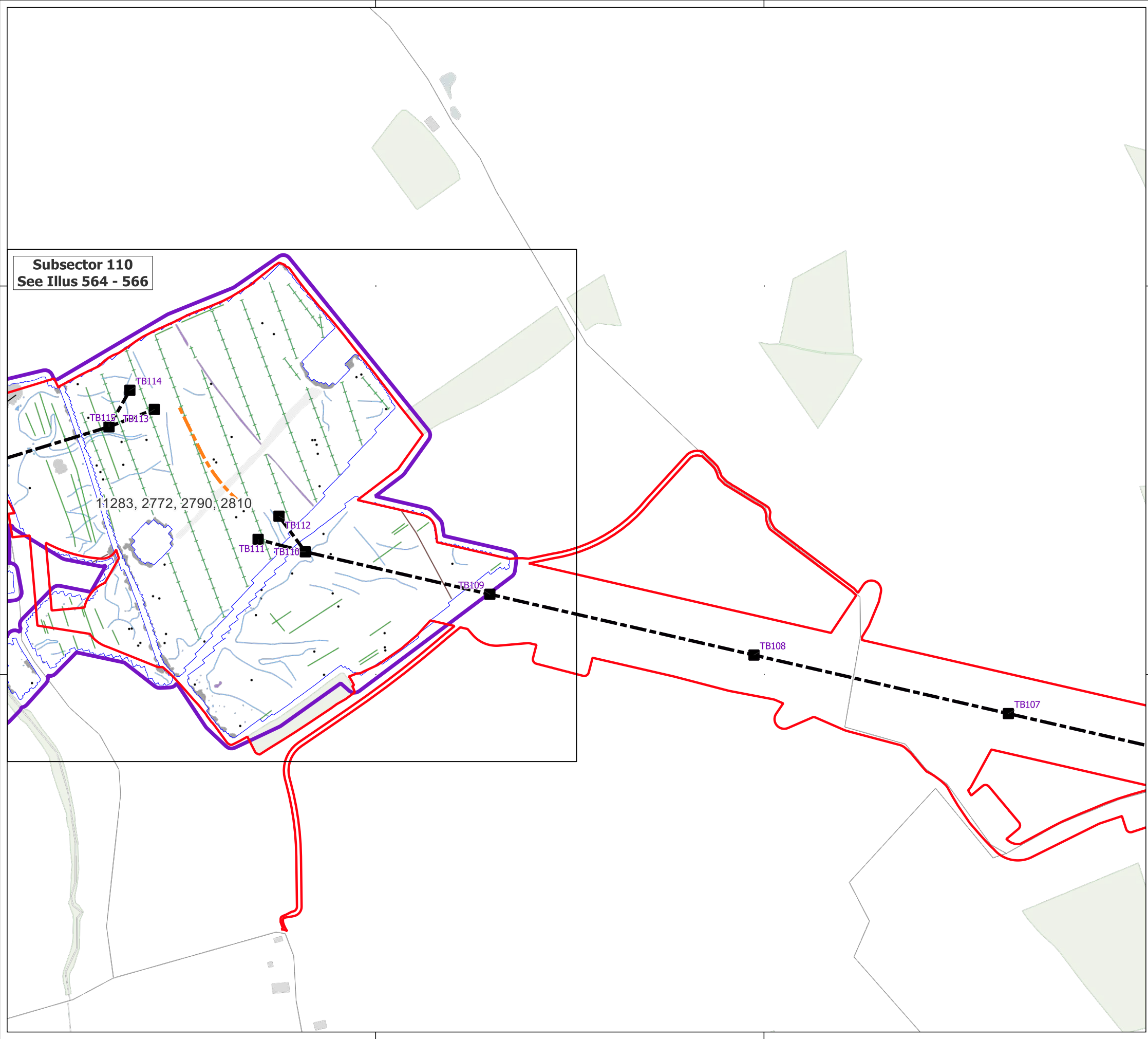


Contains Ordnance Survey data © Crown Copyright and database right 2026.



This material is for client report only © Headland Archaeology. No unauthorised reproduction.

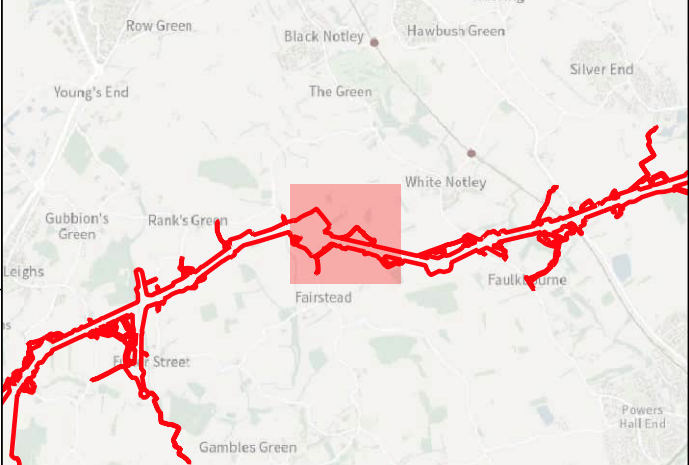
Site:	EAGR23
Created by:	KS
Checked by:	KH
Version:	v1.2
Date:	27/01/2026
Scale:	1:5,000 @ A3





**Subsector 110**  
**See Illus 564 - 566**



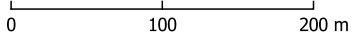


**Key**

- Order Limits
- Geophysical Survey Area
- Survey Extent
- Location of Illus 237 - 641
- Proposed Overhead Line Alignment
- Proposed Pylon Location
- Proposed Underground Cable Alignment

**Geophys Interpretation**

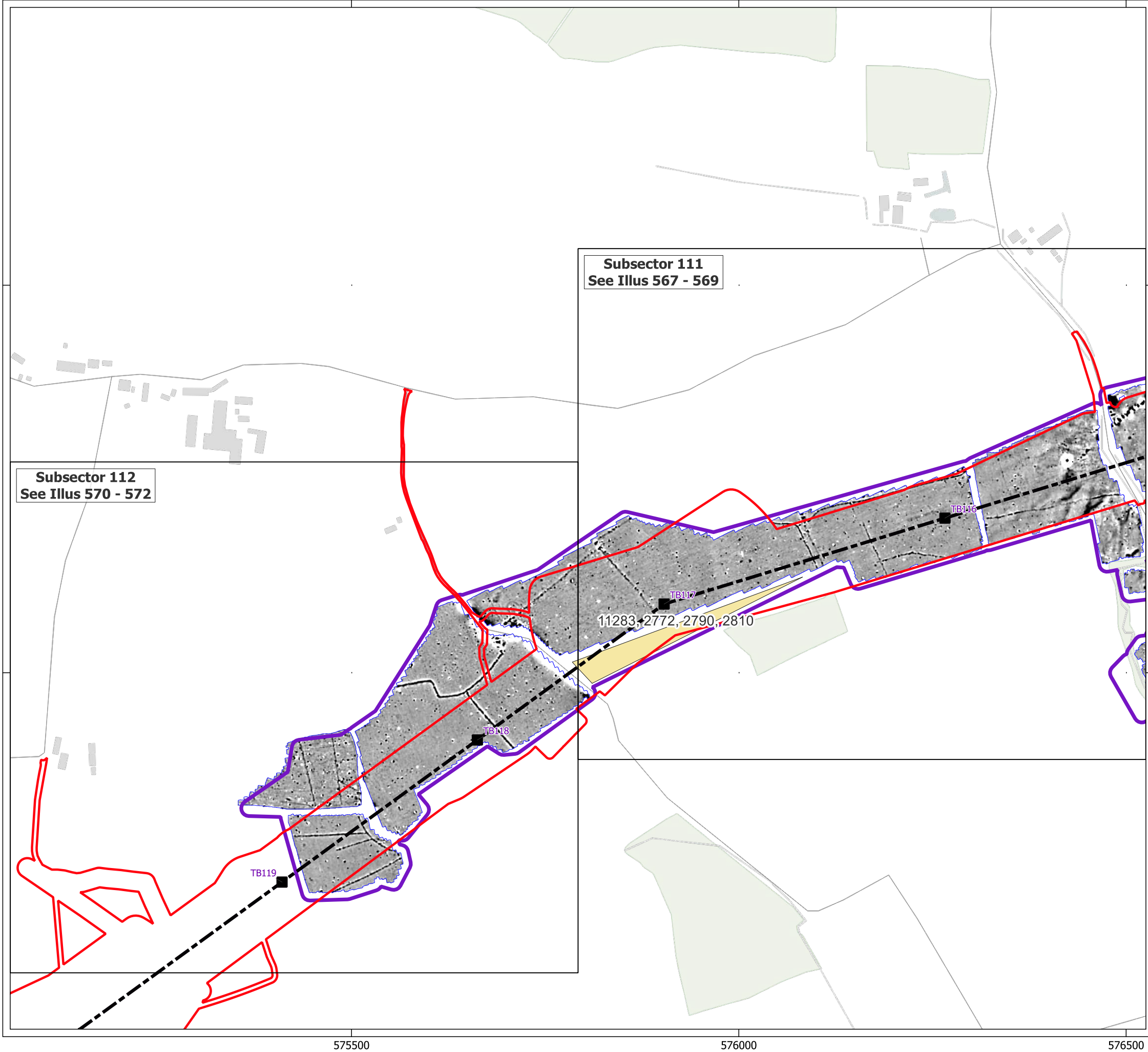
- Ferrous Objects
- Agriculture
- Field Boundary
- Field Drain
- Natural
- Service
- Magnetic Disturbance (Above Ground)
- Magnetic Disturbance (Below Ground)
- Natural
- Overhead Cable
- Uncertain



Contains Ordnance Survey data © Crown Copyright and database right 2026.

This material is for client report only © Headland Archaeology. No unauthorised reproduction.

Site:	EAGR23
Created by:	KS
Checked by:	KH
Version:	v1.2
Date:	27/01/2026
Scale:	1:5,000 @ A3



**Key**

- Order Limits
- Geophysical Survey Area
- Survey Extent
- Location of Illus 237 - 641
- Unsuitable Survey Area
- Proposed Overhead Line Alignment
- Proposed Pylon Location

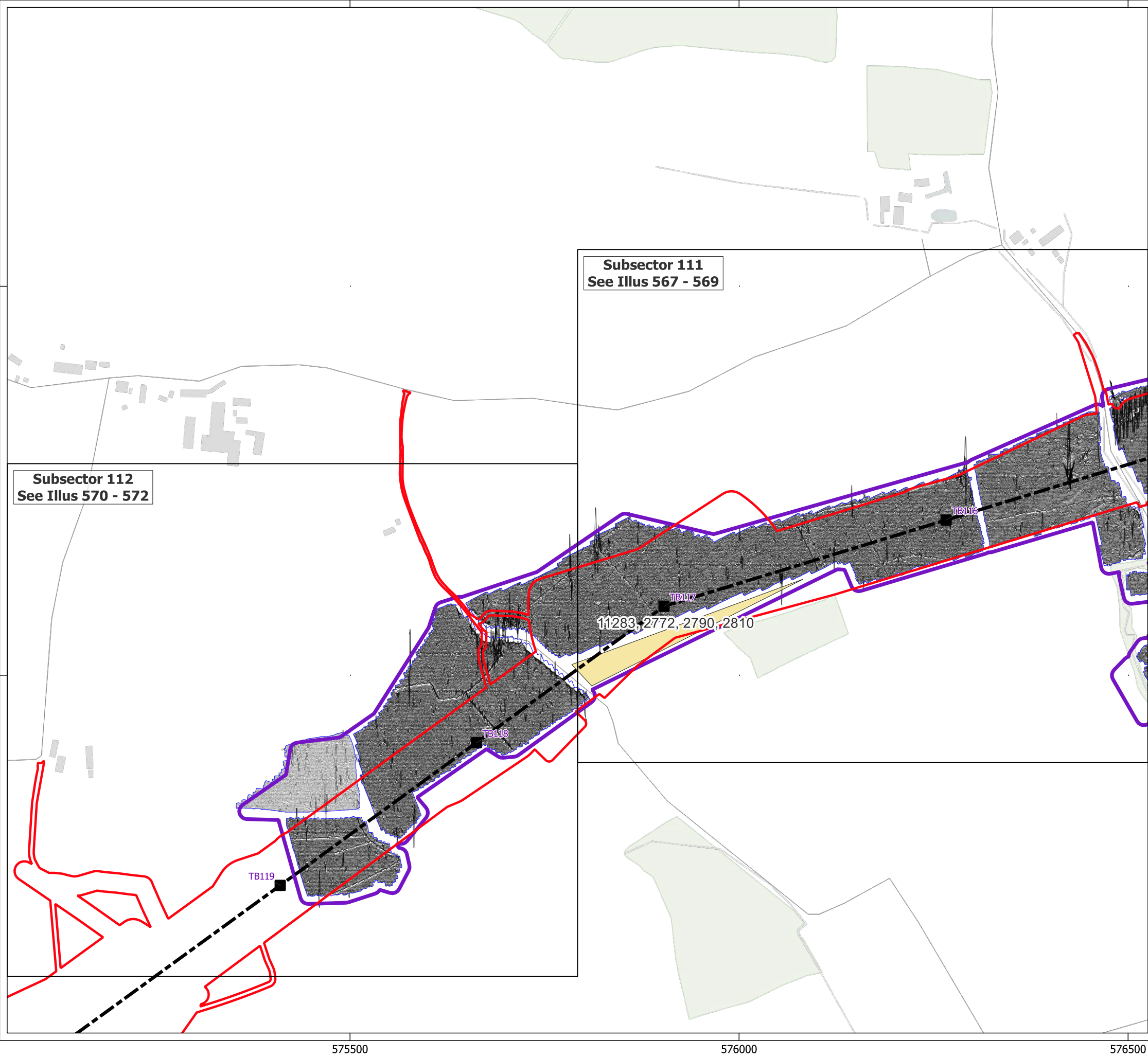
0 100 200 m



Contains Ordnance Survey data © Crown Copyright and database right 2026.

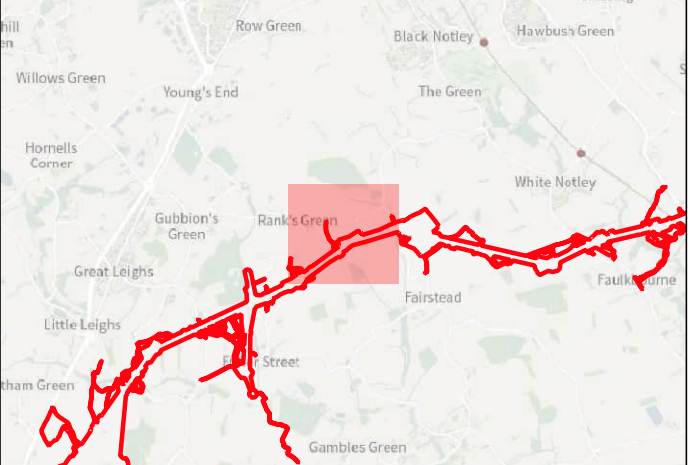
This material is for client report only © Headland Archaeology. No unauthorised reproduction.

Site:	EAGR23
Created by:	KS
Checked by:	KH
Version:	v1.2
Date:	27/01/2026
Scale:	1:5,000 @ A3











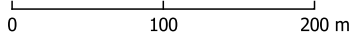






**Key**

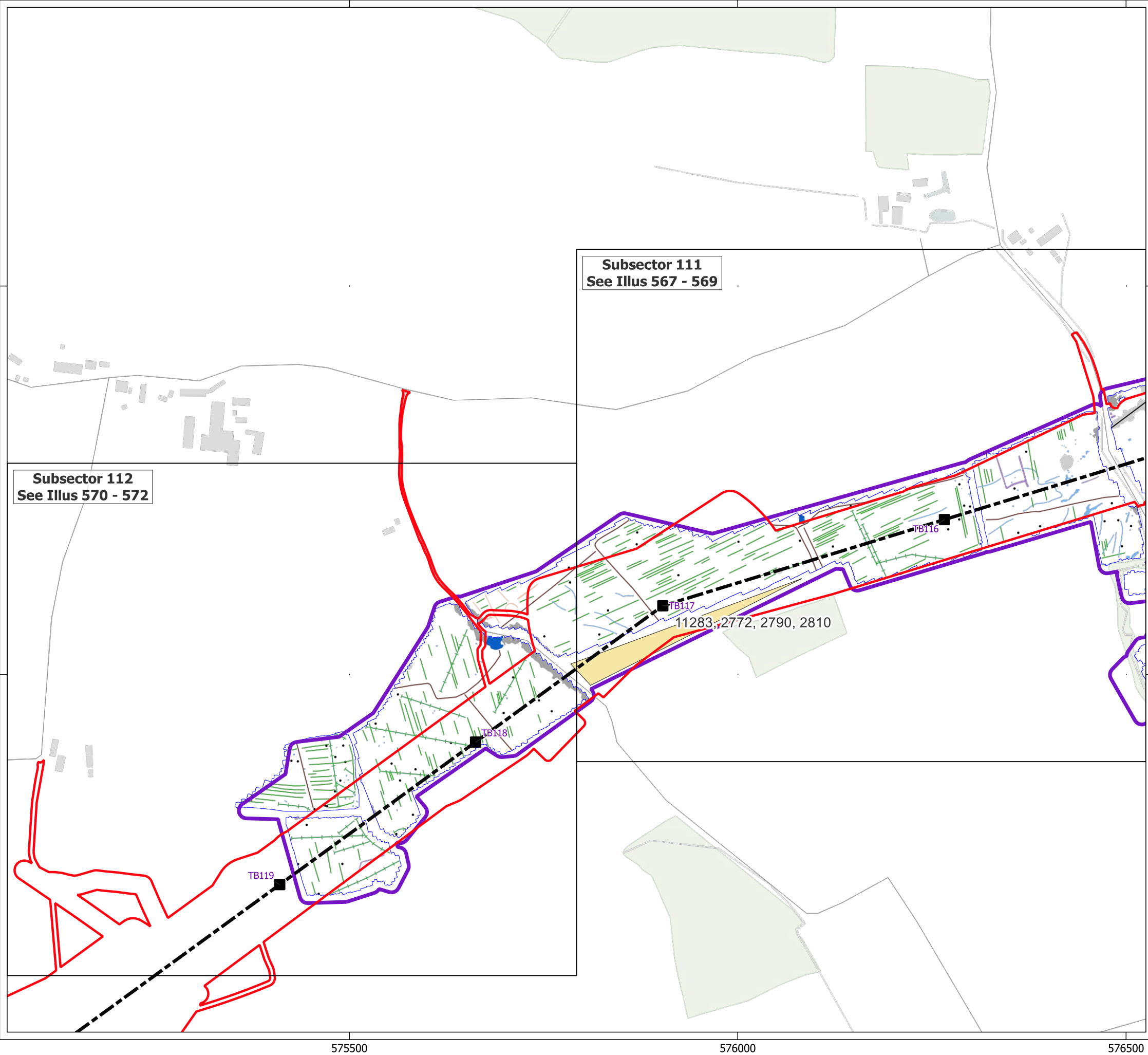
-  Order Limits
-  Geophysical Survey Area
-  Survey Extent
-  Location of Illus 237 - 641
-  Unsuitable Survey Area
-  Proposed Overhead Line Alignment
-  Proposed Pylon Location
-  XY Trace (25nT/cm)



Contains Ordnance Survey data © Crown Copyright and database right 2026.

This material is for client report only © Headland Archaeology. No unauthorised reproduction.

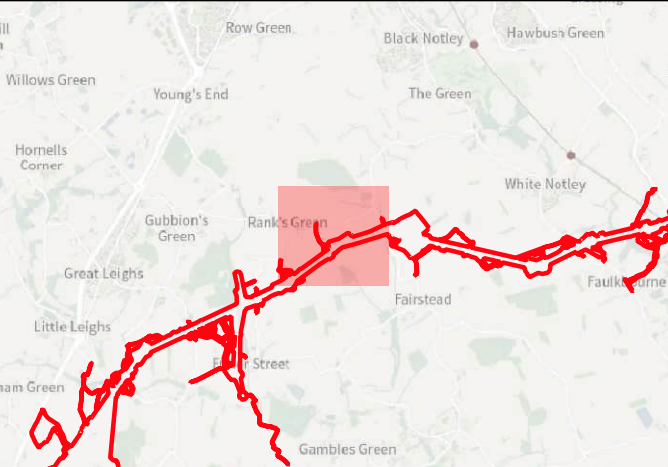
Site:	EAGR23
Created by:	KS
Checked by:	KH
Version:	v1.2
Date:	27/01/2026
Scale:	1:5,000 @ A3



**Subsector 112**  
See Illus 570 - 572

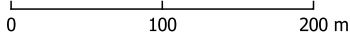
**Subsector 111**  
See Illus 567 - 569

11283, 2772, 2790, 2810



- Key**
- Order Limits
  - Geophysical Survey Area
  - Survey Extent
  - Location of Illus 237 - 641
  - Unsuitable Survey Area
  - Proposed Overhead Line Alignment
  - Proposed Pylon Location

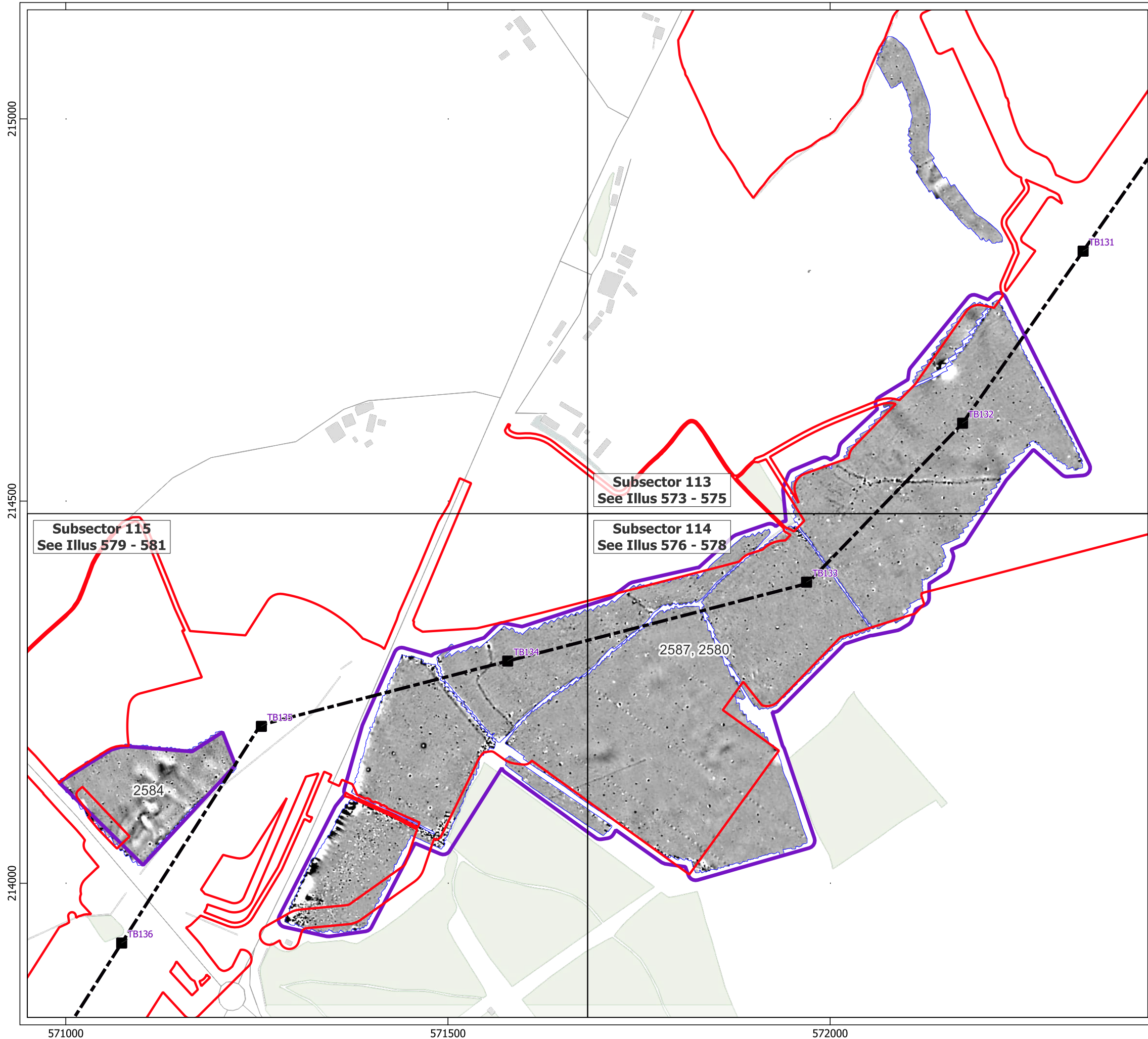
- Geophys Interpretation**
- Ferrous Objects
  - Agriculture
  - Field Boundary
  - Field Drain
  - Natural
  - Service
  - Magnetic Disturbance (Above Ground)
  - Magnetic Disturbance (Below Ground)
  - Natural
  - Possible Archaeology
  - Uncertain
  - Former Pond





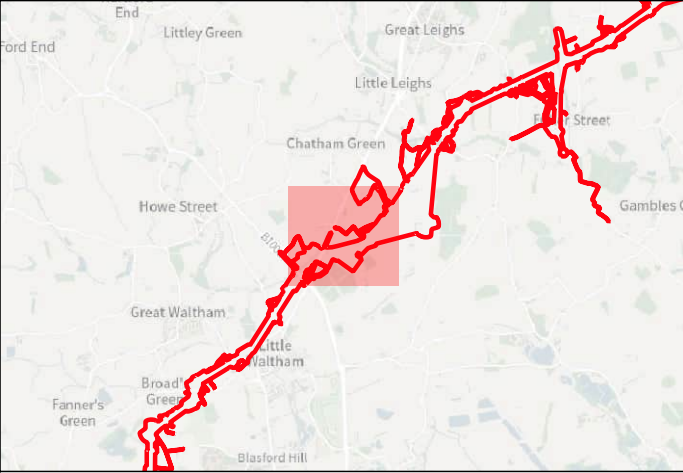
Contains Ordnance Survey data © Crown Copyright and database right 2026.  
This material is for client report only © Headland Archaeology. No unauthorised reproduction.

Site:	EAGR23
Created by:	KS
Checked by:	KH
Version:	v1.2
Date:	27/01/2026
Scale:	1:5,000 @ A3
















**Key**

-  Order Limits
-  Geophysical Survey Area
-  Survey Extent
-  Location of Illus 237 - 641
-  Proposed Overhead Line Alignment
-  Proposed Pylon Location



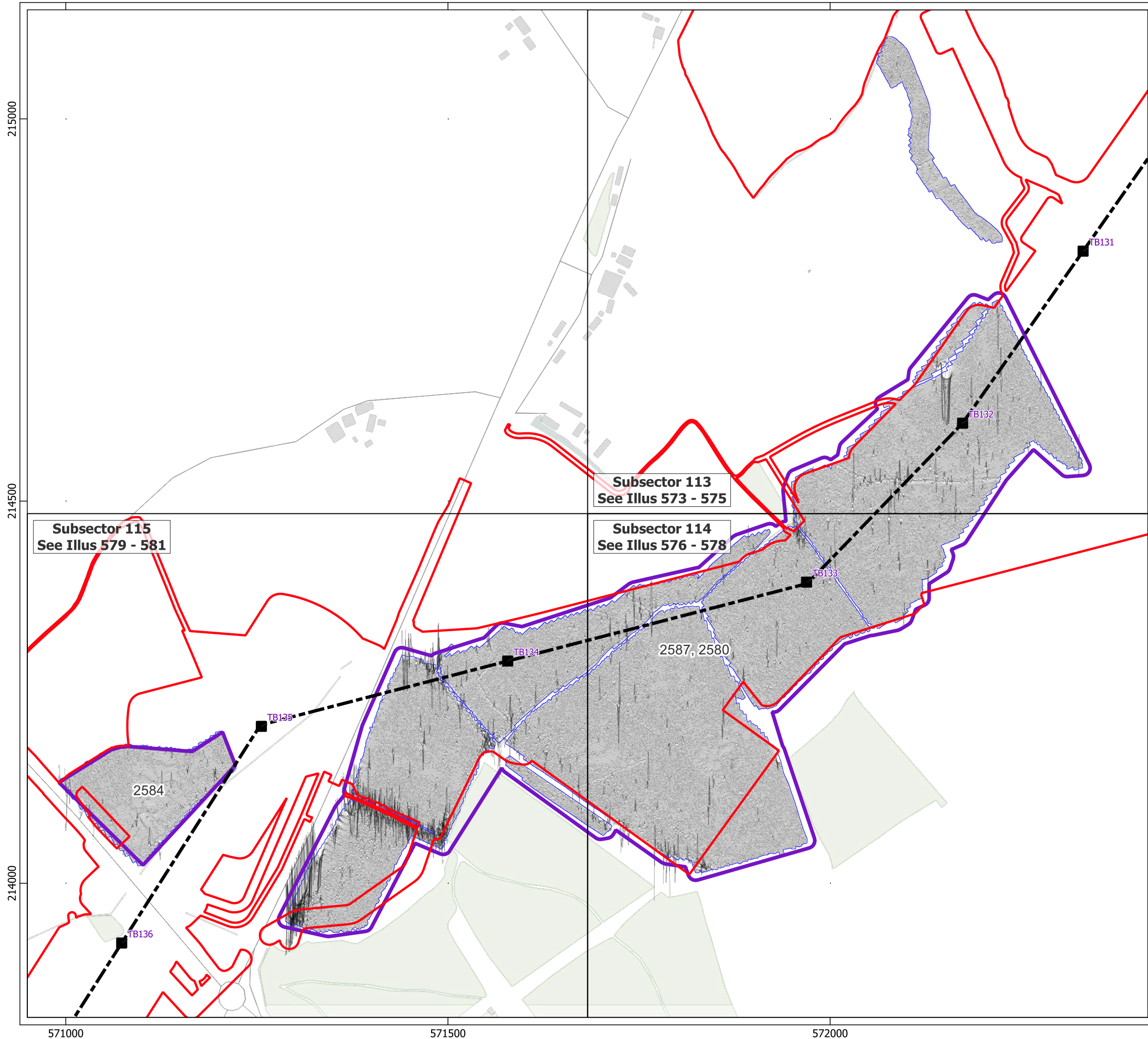
0 100 200 m



Contains Ordnance Survey data © Crown Copyright and database right 2026.

This material is for client report only © Headland Archaeology. No unauthorised reproduction.

Site:	EAGR23
Created by:	KS
Checked by:	KH
Version:	v1.2
Date:	27/01/2026
Scale:	1:5,000 @ A3



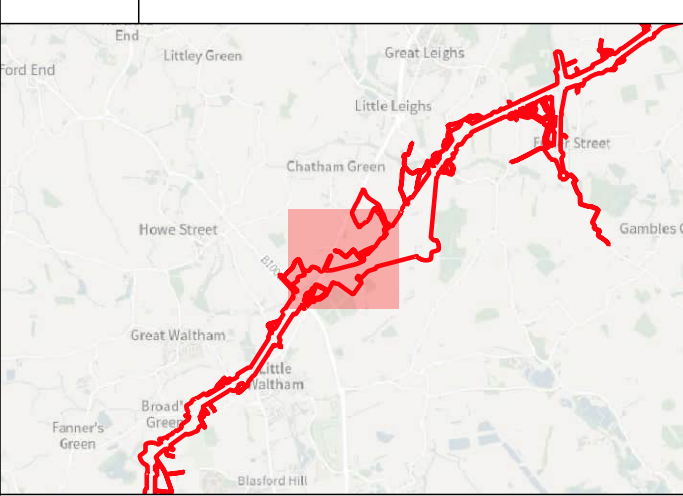


# HEADLAND

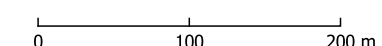
## ARCHAEOLOGY

an RSK company



**Key**

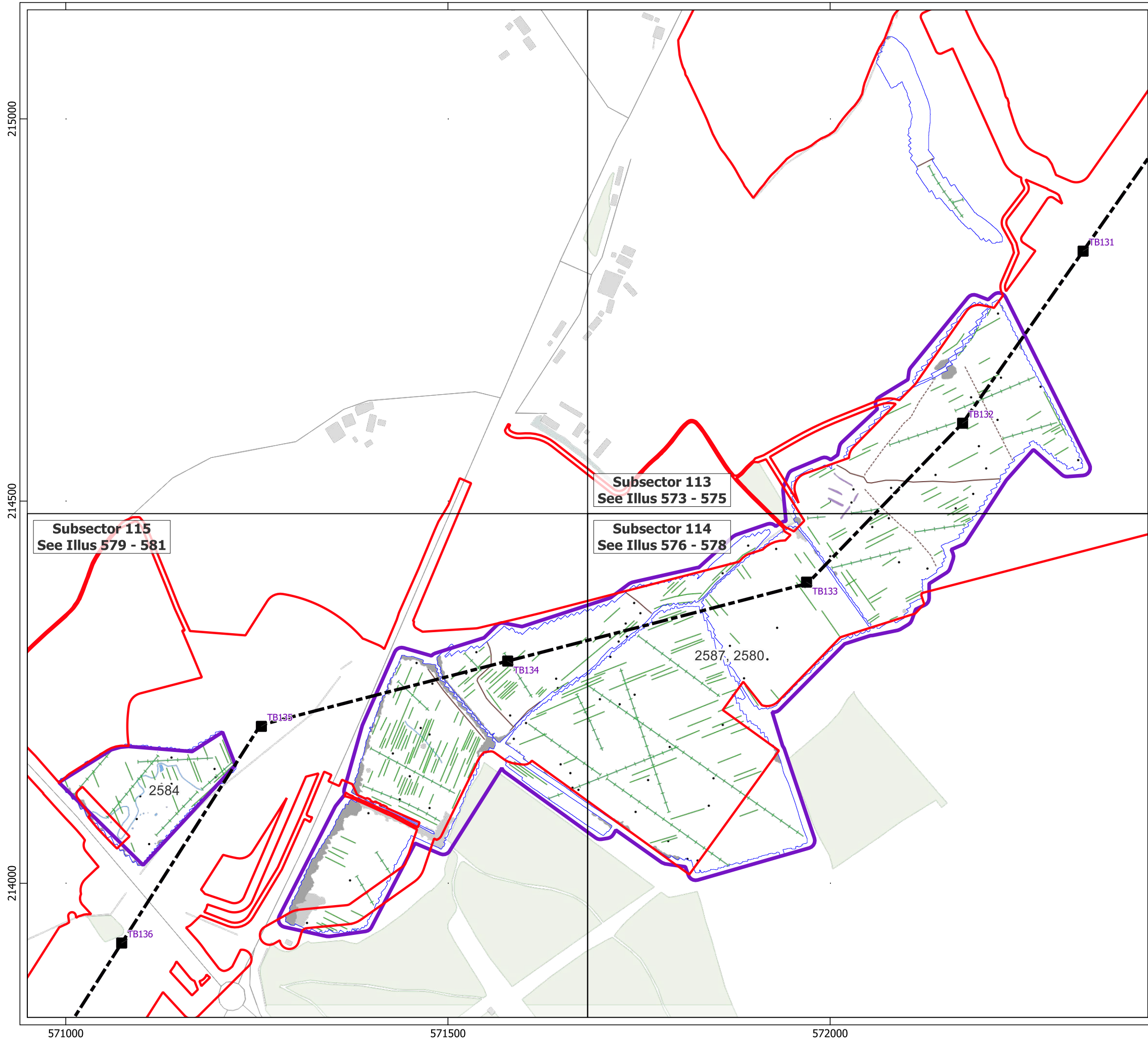
- Order Limits
- Geophysical Survey Area
- Survey Extent
- Location of Illus 237 - 641
- Proposed Overhead Line Alignment
- Proposed Pylon Location
- XY Trace (25nT/cm)





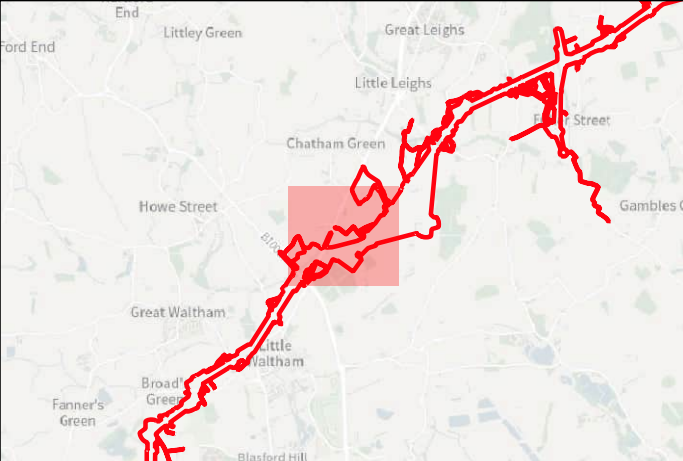
Contains Ordnance Survey data © Crown Copyright and database right 2026.  
 This material is for client report only © Headland Archaeology. No unauthorised reproduction.

Site:	EAGR23
Created by:	KS
Checked by:	KH
Version:	v1.2
Date:	27/01/2026
Scale:	1:5,000 @ A3







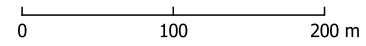


**Key**

- Order Limits
- Geophysical Survey Area
- Survey Extent
- Location of Illus 237 - 641
- Proposed Overhead Line Alignment
- Proposed Pylon Location

**Geophys Interpretation**

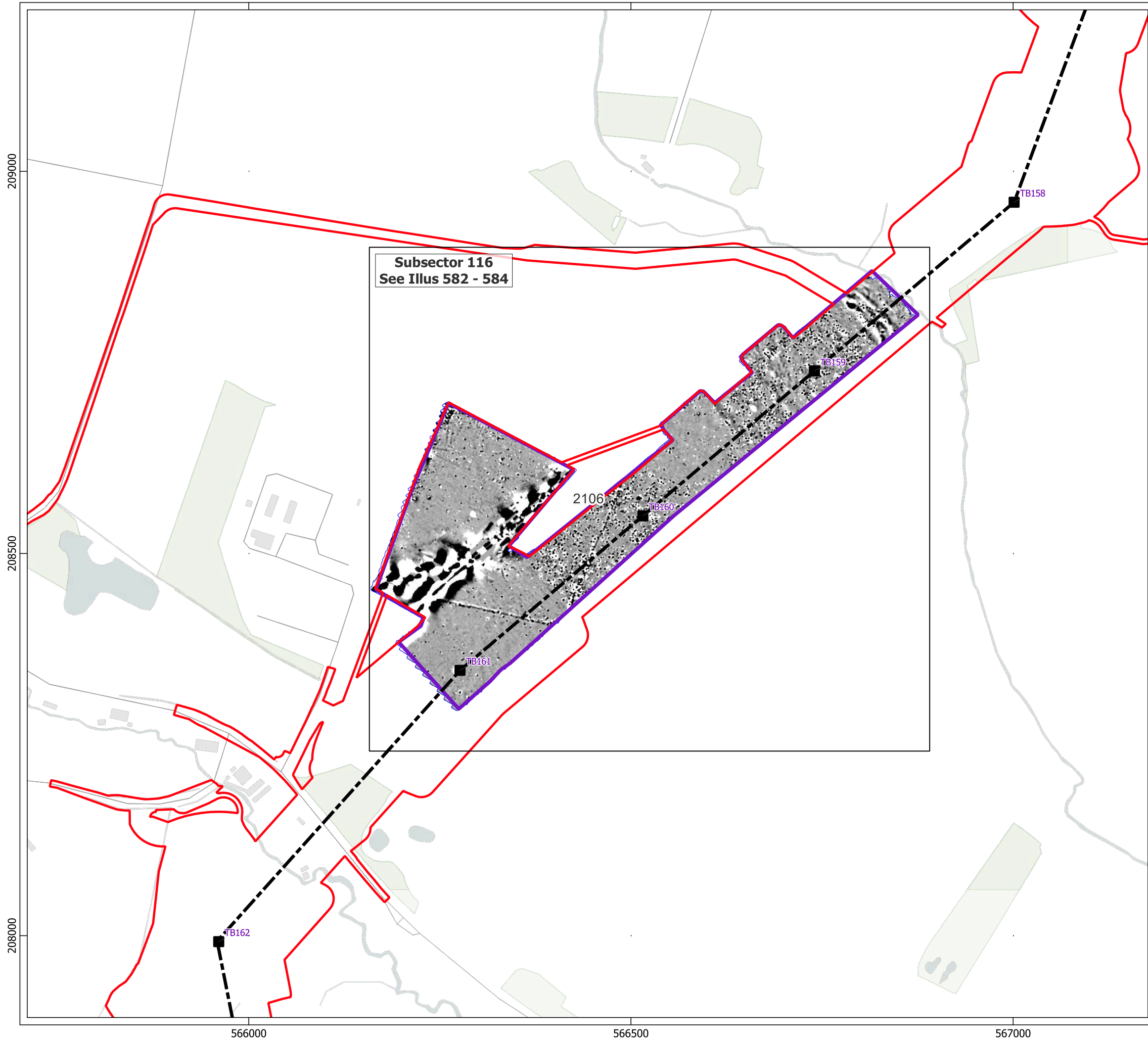
- Ferrous Objects
- Agriculture
- Field Boundary
- Possible Field Boundary
- Field Drain
- Natural
- Magnetic Disturbance (Above Ground)
- Magnetic Disturbance (Below Ground)
- Natural
- Uncertain





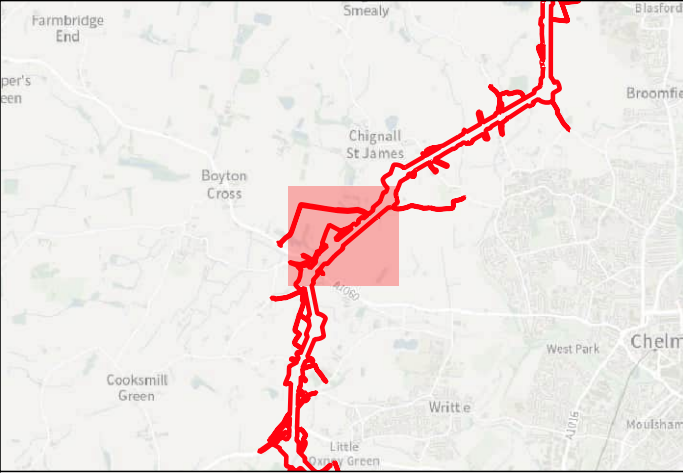
Contains Ordnance Survey data © Crown Copyright and database right 2026.

This material is for client report only © Headland Archaeology. No unauthorised reproduction.







Site:	EAGR23
Created by:	KS
Checked by:	KH
Version:	v1.2
Date:	27/01/2026
Scale:	1:5,000 @ A3








**Key**

-  Order Limits
-  Geophysical Survey Area
-  Survey Extent
-  Location of Illus 237 - 641
-  Proposed Overhead Line Alignment
-  Proposed Pylon Location



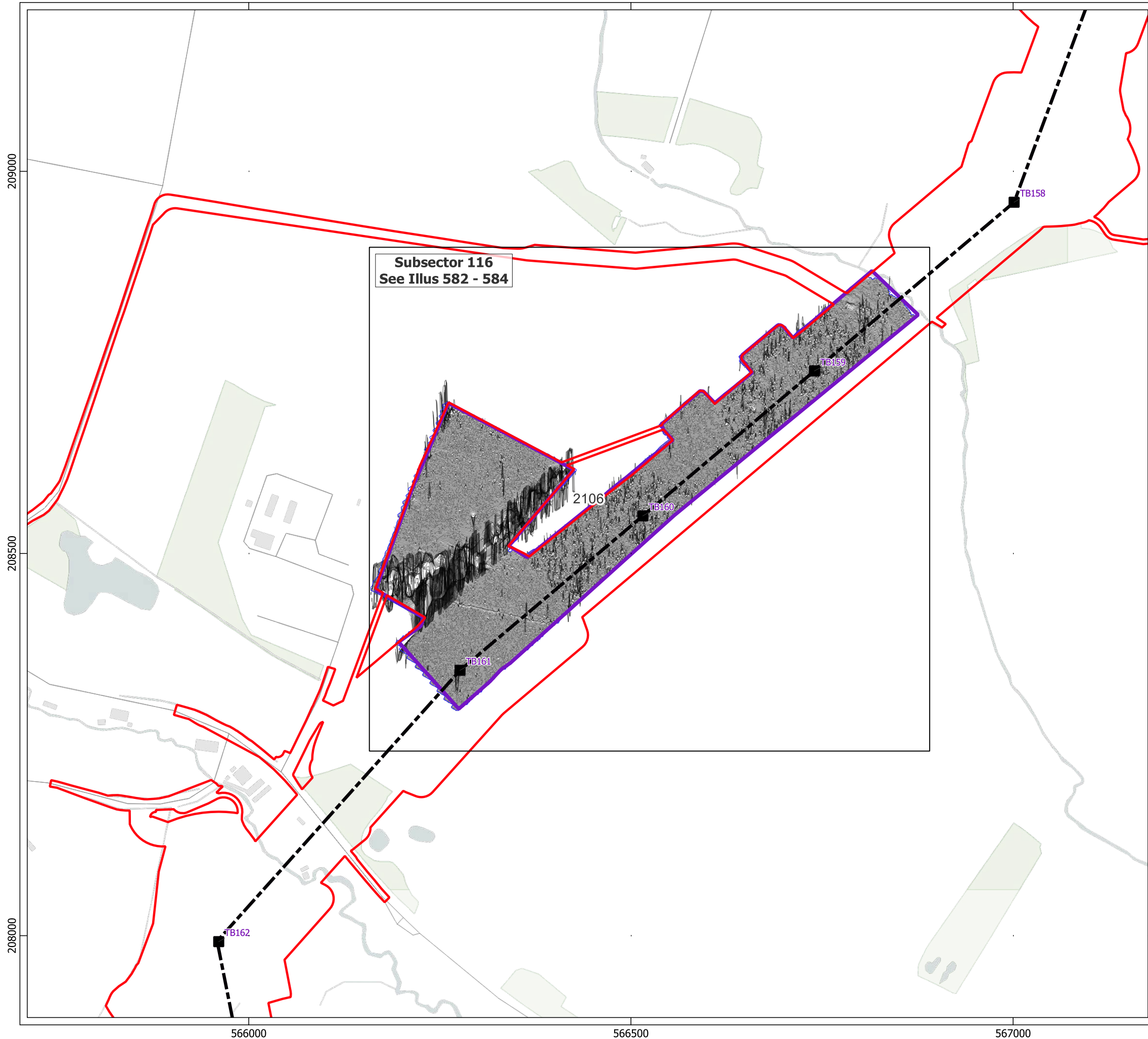
0 100 200 m



Contains Ordnance Survey data © Crown Copyright and database right 2026.

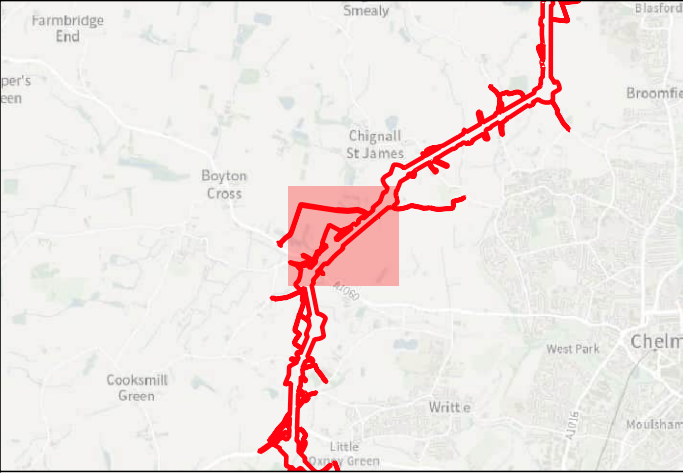
This material is for client report only © Headland Archaeology. No unauthorised reproduction.

Site:	EAGR23
Created by:	KS
Checked by:	KH
Version:	v1.2
Date:	27/01/2026
Scale:	1:5,000 @ A3



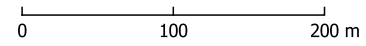




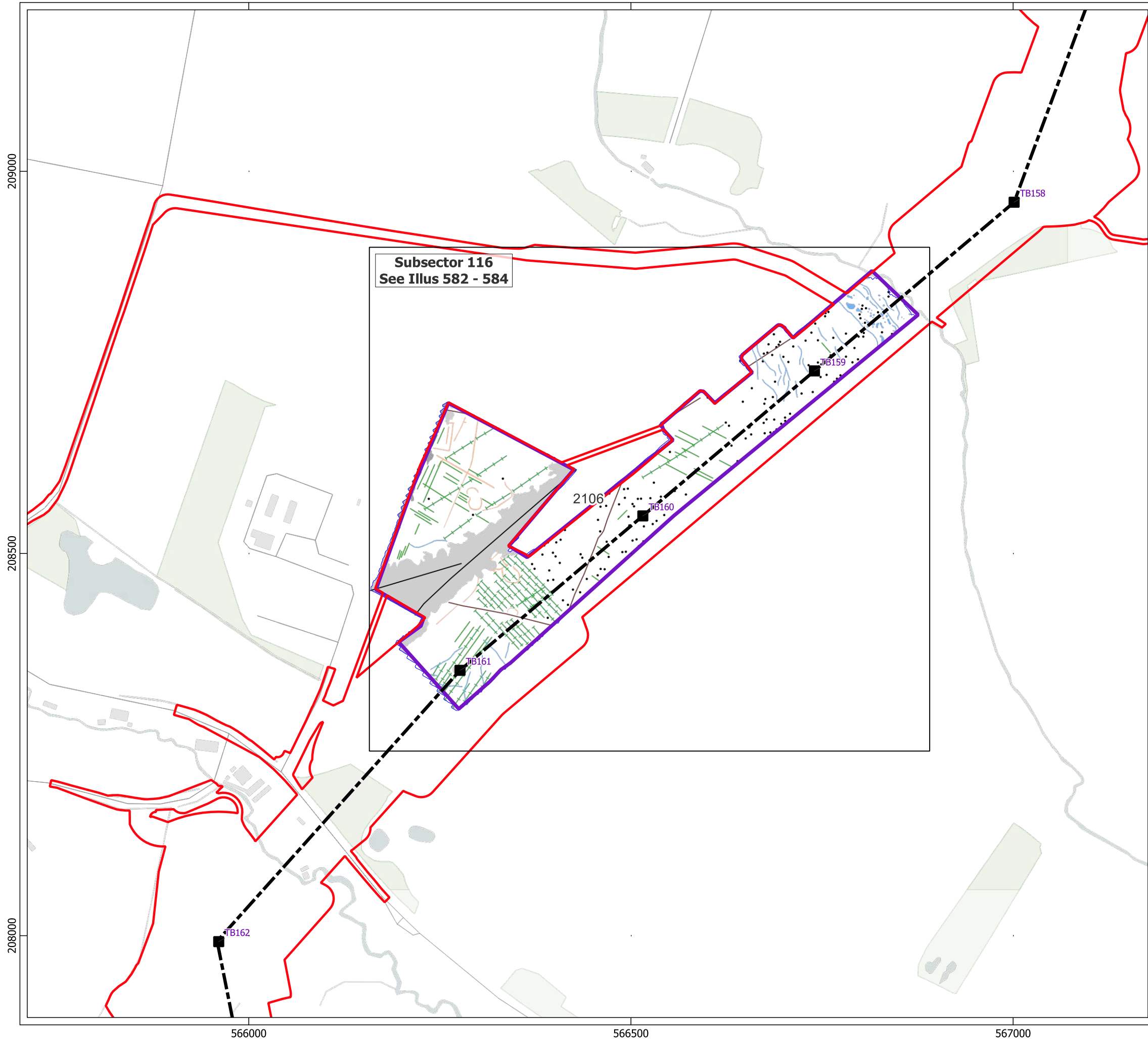
**Key**

- ▬ Order Limits
- ▬ Geophysical Survey Area
- ▬ Survey Extent
- Location of Illus 237 - 641
- Proposed Overhead Line Alignment
- Proposed Pylon Location
- XY Trace (25nT/cm)



Contains Ordnance Survey data © Crown Copyright and database right 2026.  
 This material is for client report only © Headland Archaeology. No unauthorised reproduction.

Site:	EAGR23
Created by:	KS
Checked by:	KH
Version:	v1.2
Date:	27/01/2026
Scale:	1:5,000 @ A3



**Key**

- Order Limits
- Geophysical Survey Area
- Survey Extent
- Location of Illus 237 - 641
- Proposed Overhead Line Alignment
- Proposed Pylon Location

**Geophys Interpretation**

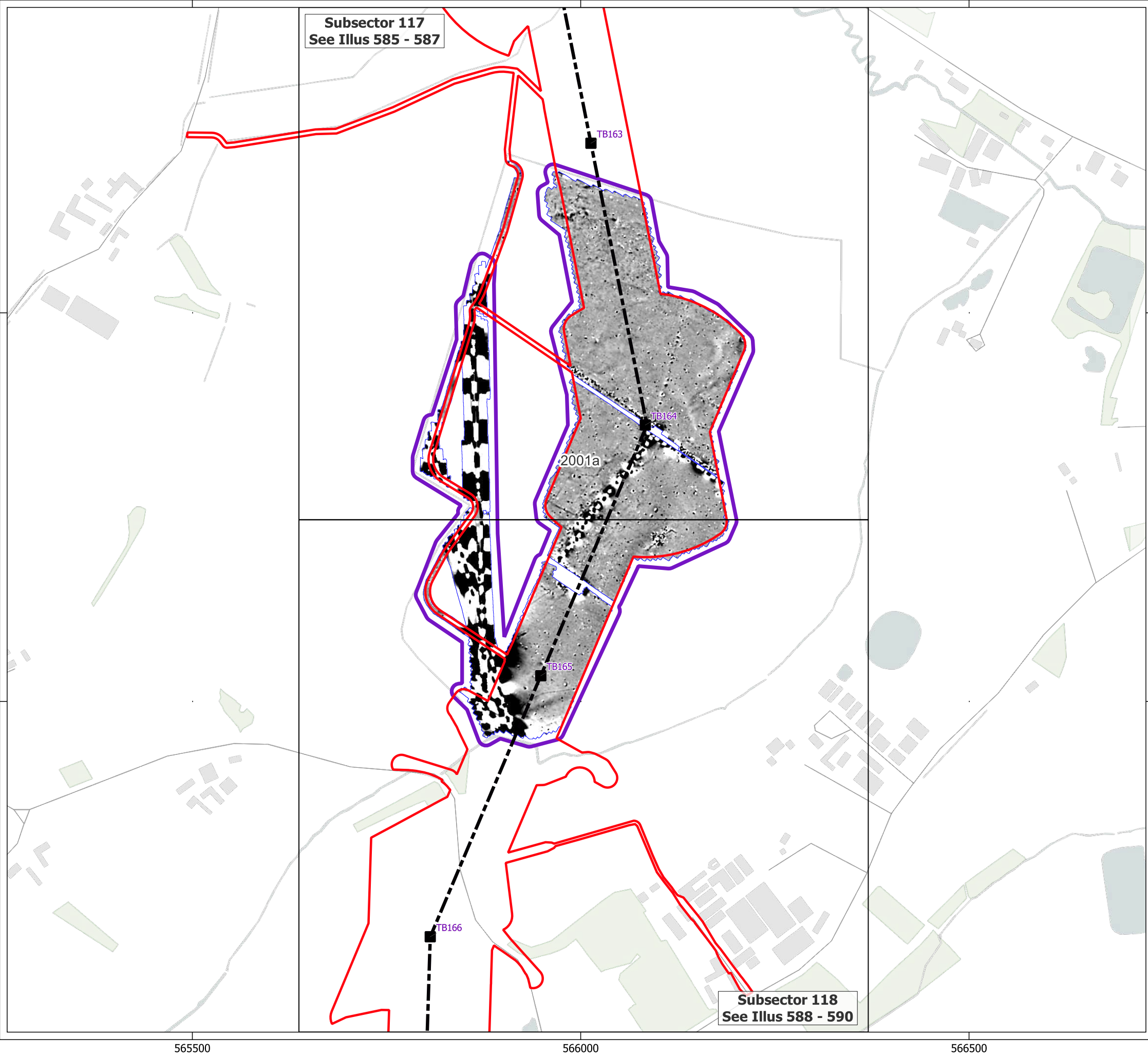
- Ferrous Objects
- Agriculture
- Field Boundary
- Field Drain
- Natural
- Service
- Magnetic Disturbance (Above Ground)
- Magnetic Disturbance (Below Ground)
- Natural
- Possible Archaeology



Contains Ordnance Survey data © Crown Copyright and database right 2026.

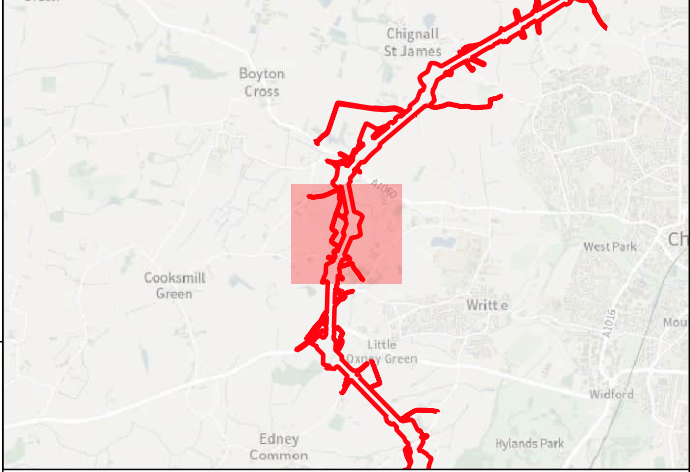
This material is for client report only © Headland Archaeology. No unauthorised reproduction.

Site:	EAGR23
Created by:	KS
Checked by:	KH
Version:	v1.2
Date:	27/01/2026
Scale:	1:5,000 @ A3










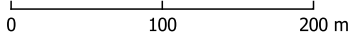






**Key**

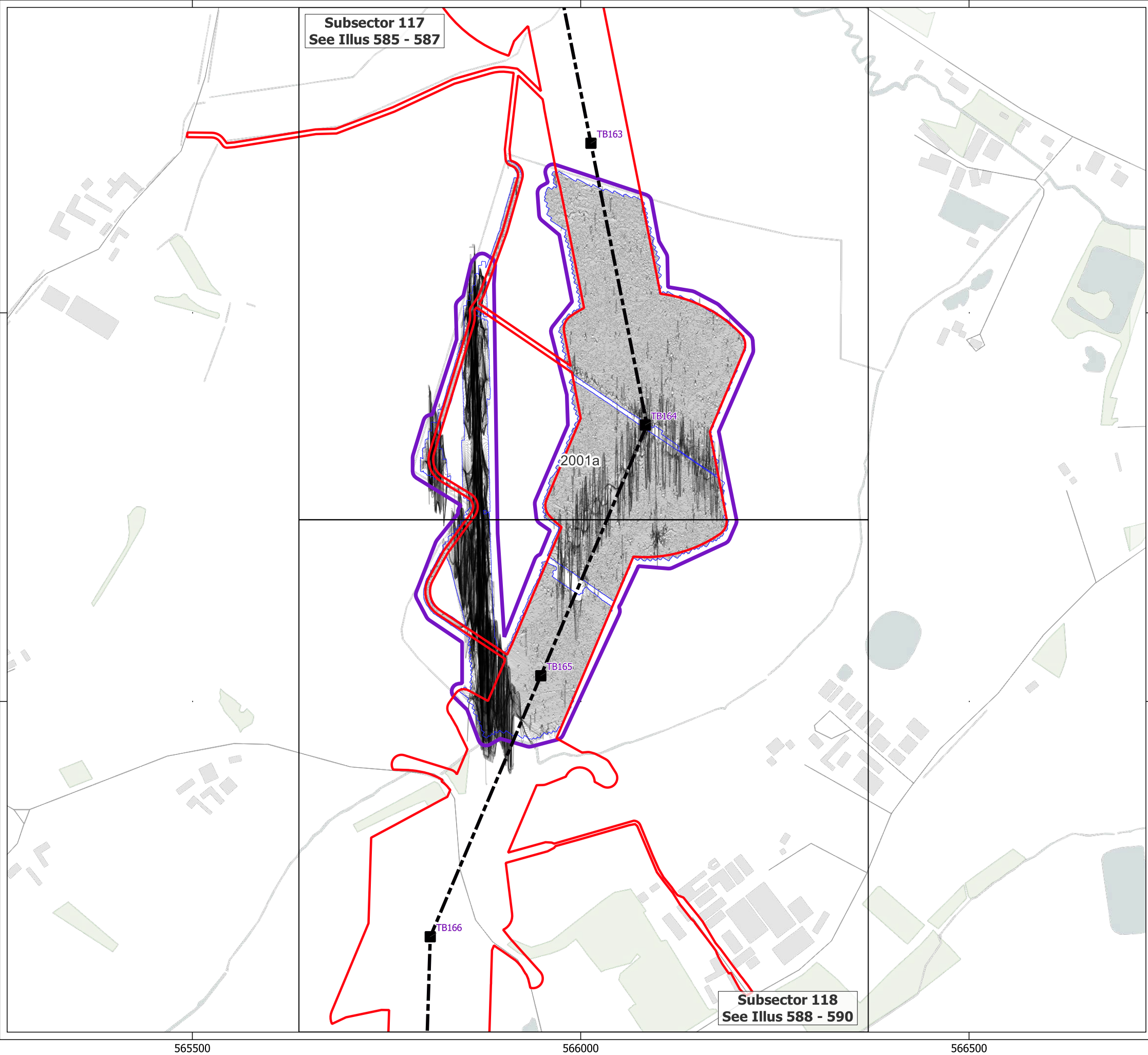
-  Order Limits
-  Geophysical Survey Area
-  Survey Extent
-  Location of Illus 237 - 641
-  Proposed Overhead Line Alignment
-  Proposed Pylon Location





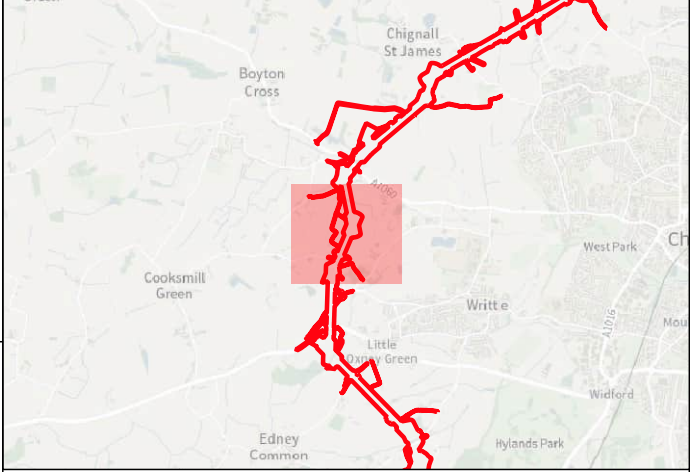
Contains Ordnance Survey data © Crown Copyright and database right 2026.

This material is for client report only © Headland Archaeology. No unauthorised reproduction.

Site:	EAGR23
Created by:	KS
Checked by:	KH
Version:	v1.2
Date:	27/01/2026
Scale:	1:5,000 @ A3

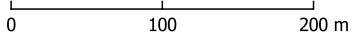






**Key**

- Order Limits
- Geophysical Survey Area
- Survey Extent
- Location of Illus 237 - 641
- Proposed Overhead Line Alignment
- Proposed Pylon Location
- XY Trace (25nT/cm)

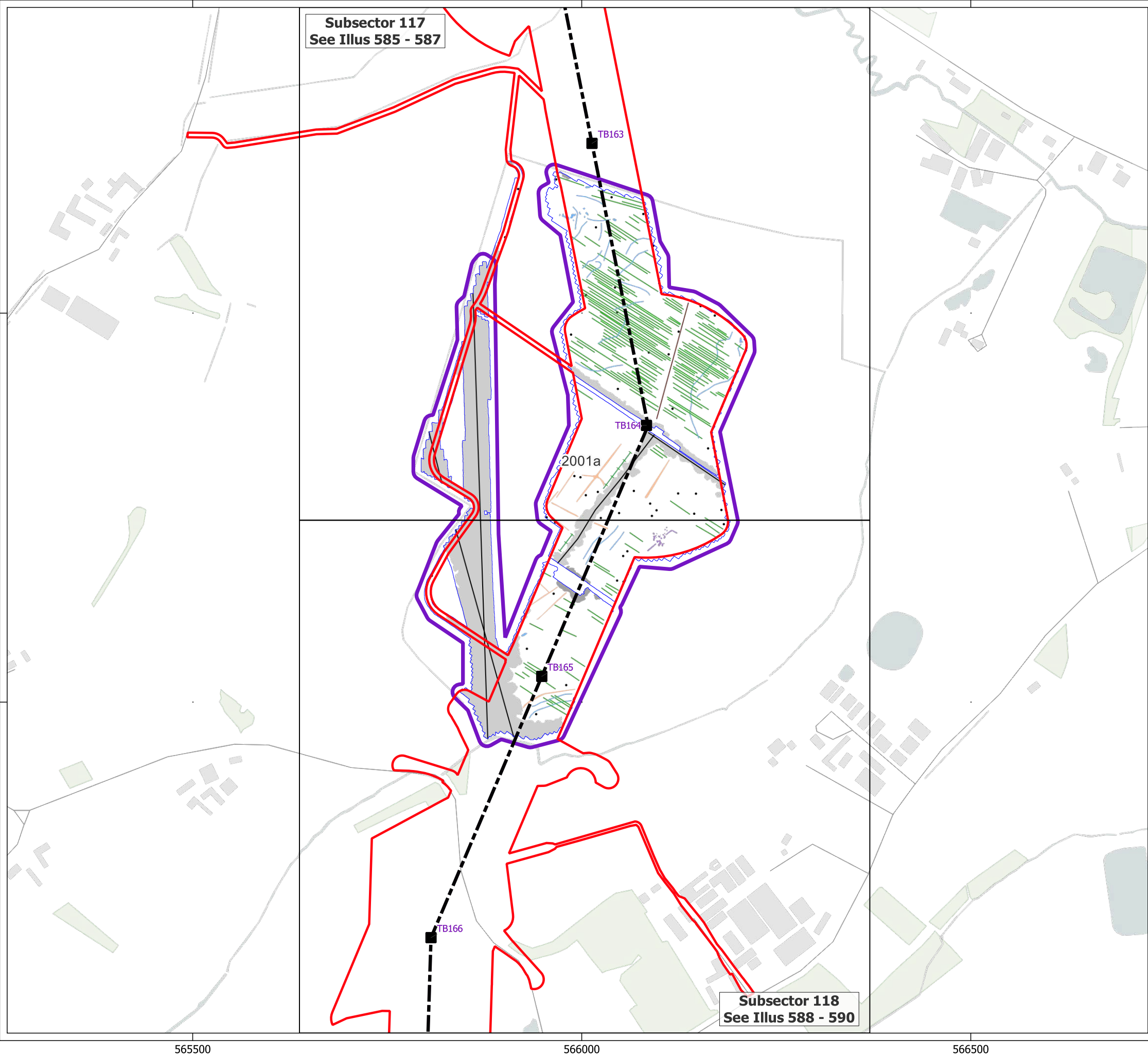




Contains Ordnance Survey data © Crown Copyright and database right 2026.

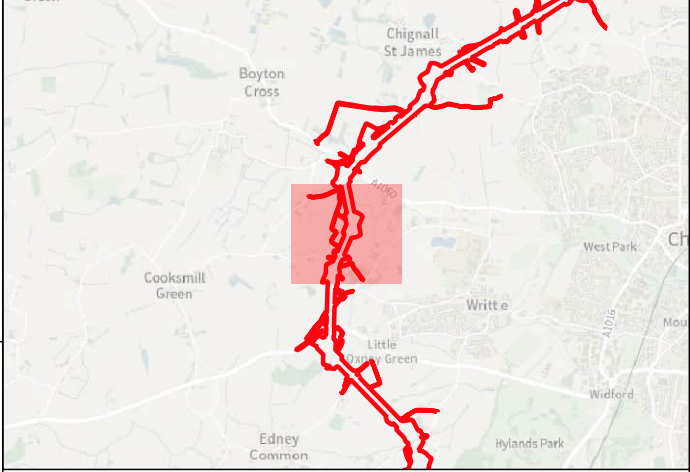
This material is for client report only © Headland Archaeology. No unauthorised reproduction.

Site:	EAGR23
Created by:	KS
Checked by:	KH
Version:	v1.2
Date:	27/01/2026
Scale:	1:5,000 @ A3







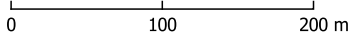


**Key**

- Order Limits
- Geophysical Survey Area
- Survey Extent
- Location of Illus 237 - 641
- Proposed Overhead Line Alignment
- Proposed Pylon Location

**Geophys Interpretation**

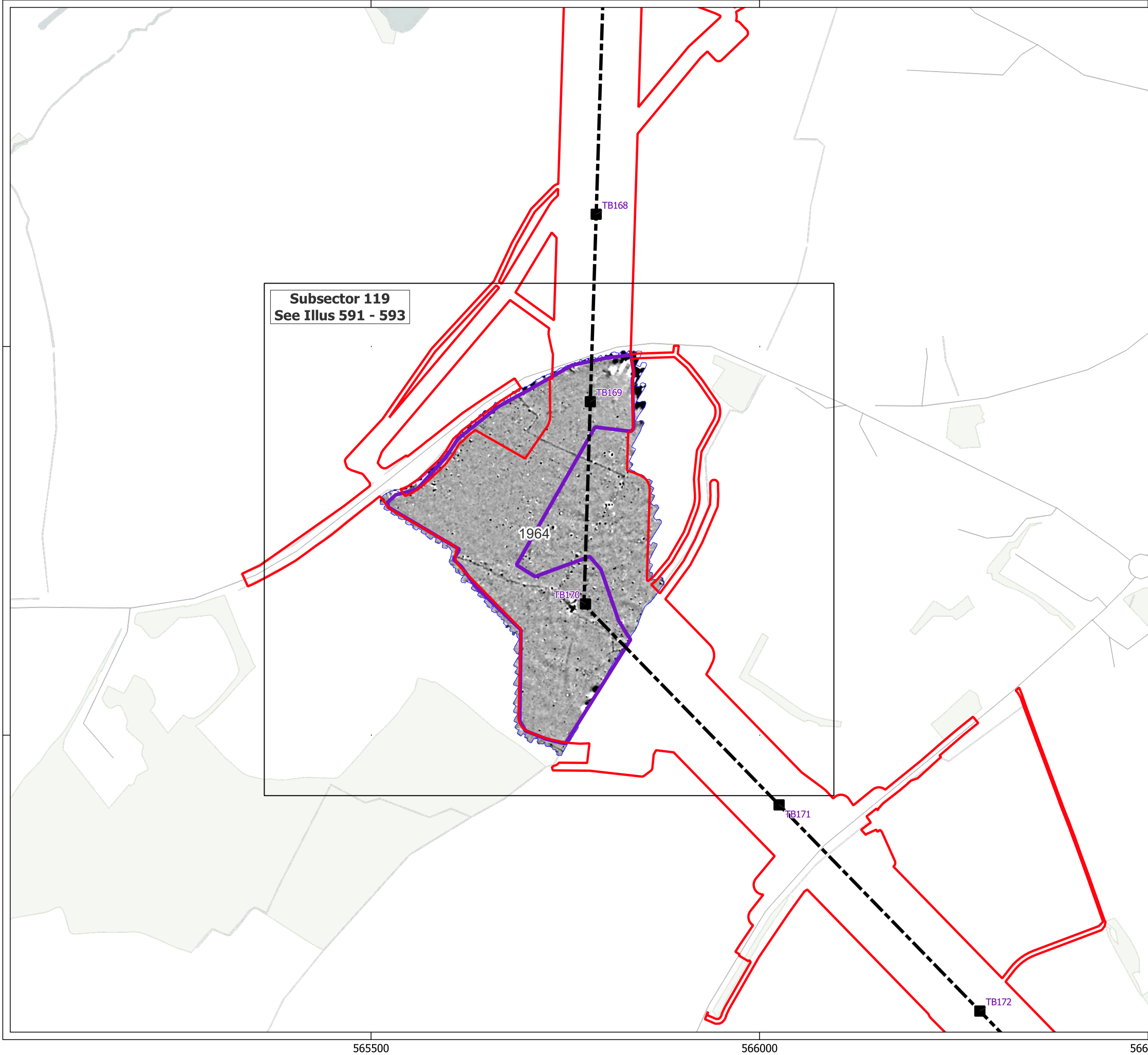
- Ferrous Objects
- Agriculture
- Field Boundary
- Field Drain
- Natural
- Service
- Magnetic Disturbance (Above Ground)
- Magnetic Disturbance (Below Ground)
- Natural
- Possible Archaeology
- Uncertain



Contains Ordnance Survey data © Crown Copyright and database right 2026.

This material is for client report only © Headland Archaeology. No unauthorised reproduction.

Site:	EAGR23
Created by:	KS
Checked by:	KH
Version:	v1.2
Date:	27/01/2026
Scale:	1:5,000 @ A3



Key

- Order Limits
- Geophysical Survey Area
- Survey Extent
- Location of Illus 237 - 641
- Proposed Overhead Line Alignment
- Proposed Pylon Location

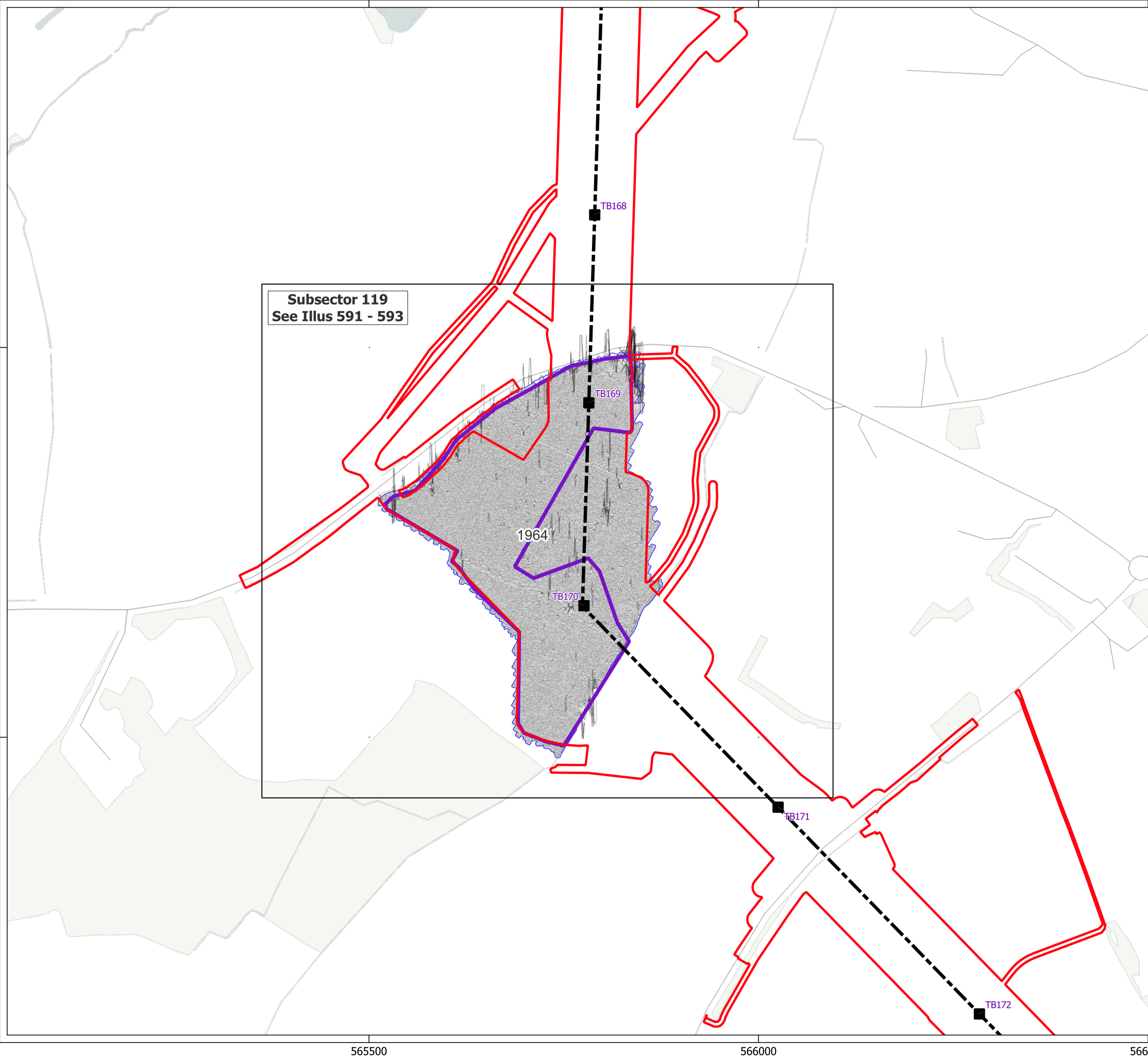
0 100 200 m



Contains Ordnance Survey data © Crown Copyright and database right 2026.

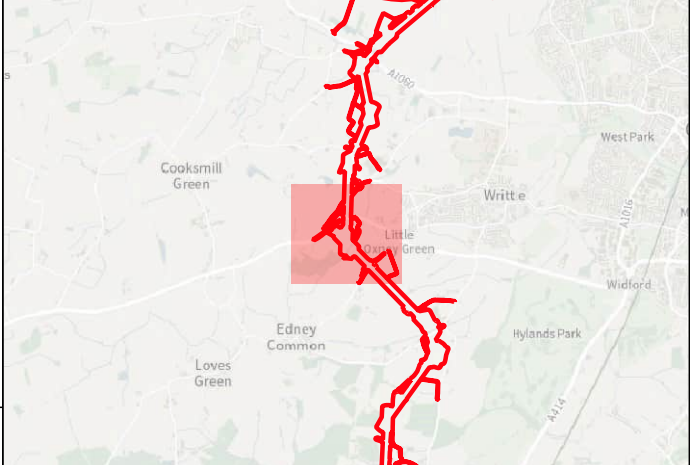
This material is for client report only © Headland Archaeology. No unauthorised reproduction.

Site:	EAGR23
Created by:	KS
Checked by:	KH
Version:	v1.2
Date:	27/01/2026
Scale:	1:5,000 @ A3










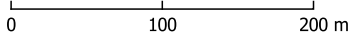






**Key**

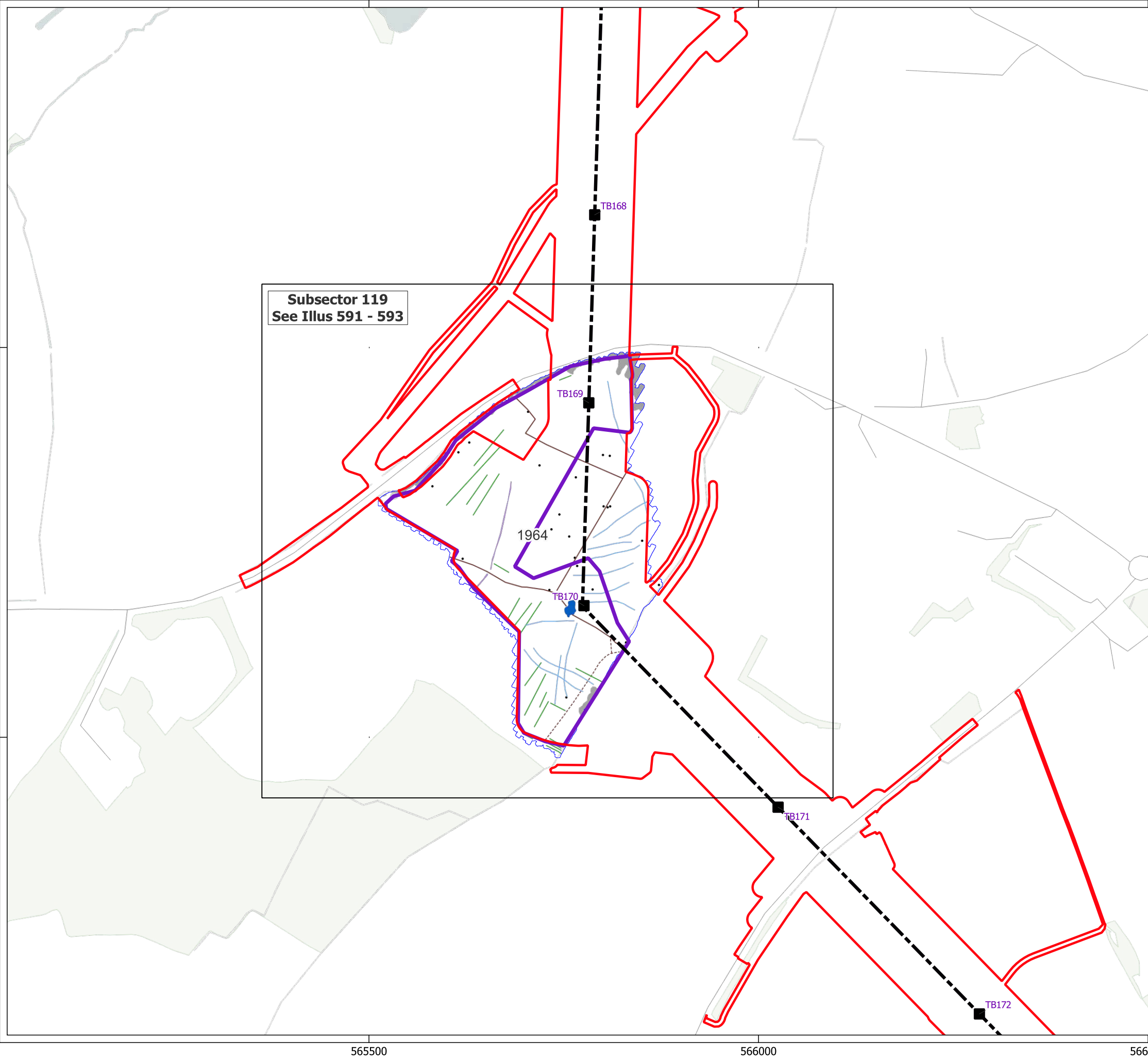
-  Order Limits
-  Geophysical Survey Area
-  Survey Extent
-  Location of Illus 237 - 641
-  Proposed Overhead Line Alignment
-  Proposed Pylon Location
-  XY Trace (25nT/cm)





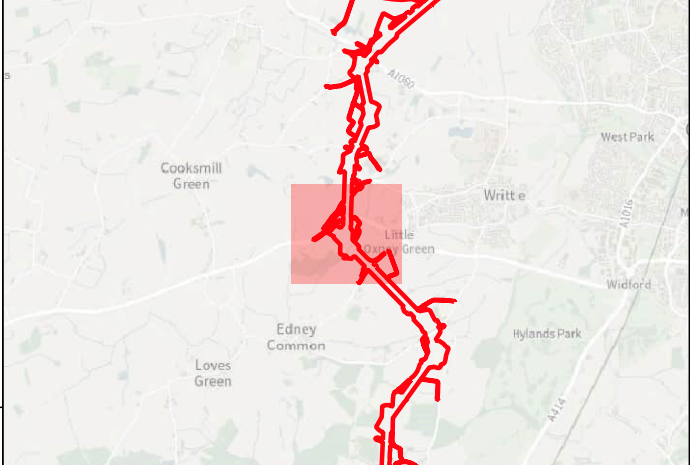
Contains Ordnance Survey data © Crown Copyright and database right 2026.

This material is for client report only © Headland Archaeology. No unauthorised reproduction.

Site:	EAGR23
Created by:	KS
Checked by:	KH
Version:	v1.2
Date:	27/01/2026
Scale:	1:5,000 @ A3





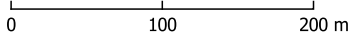


**Key**

- Order Limits
- Geophysical Survey Area
- Survey Extent
- Location of Illus 237 - 641
- Proposed Overhead Line Alignment
- Proposed Pylon Location

**Geophys Interpretation**

- Ferrous Objects
- Agriculture
- Field Boundary
- Possible Field Boundary
- Natural
- Magnetic Disturbance (Above Ground)
- Magnetic Disturbance (Below Ground)
- Uncertain
- Former Pond

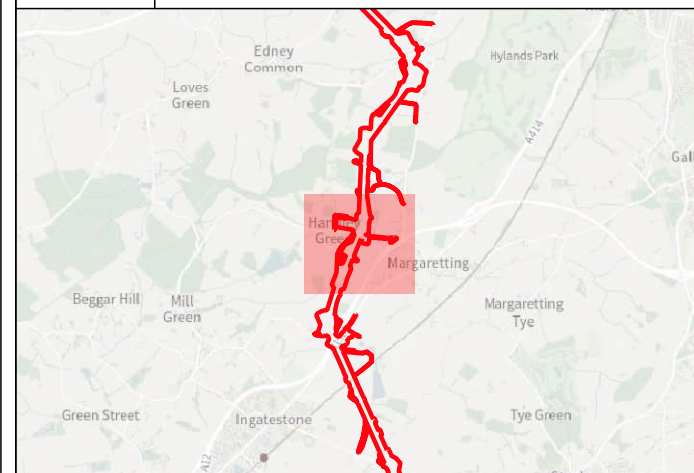
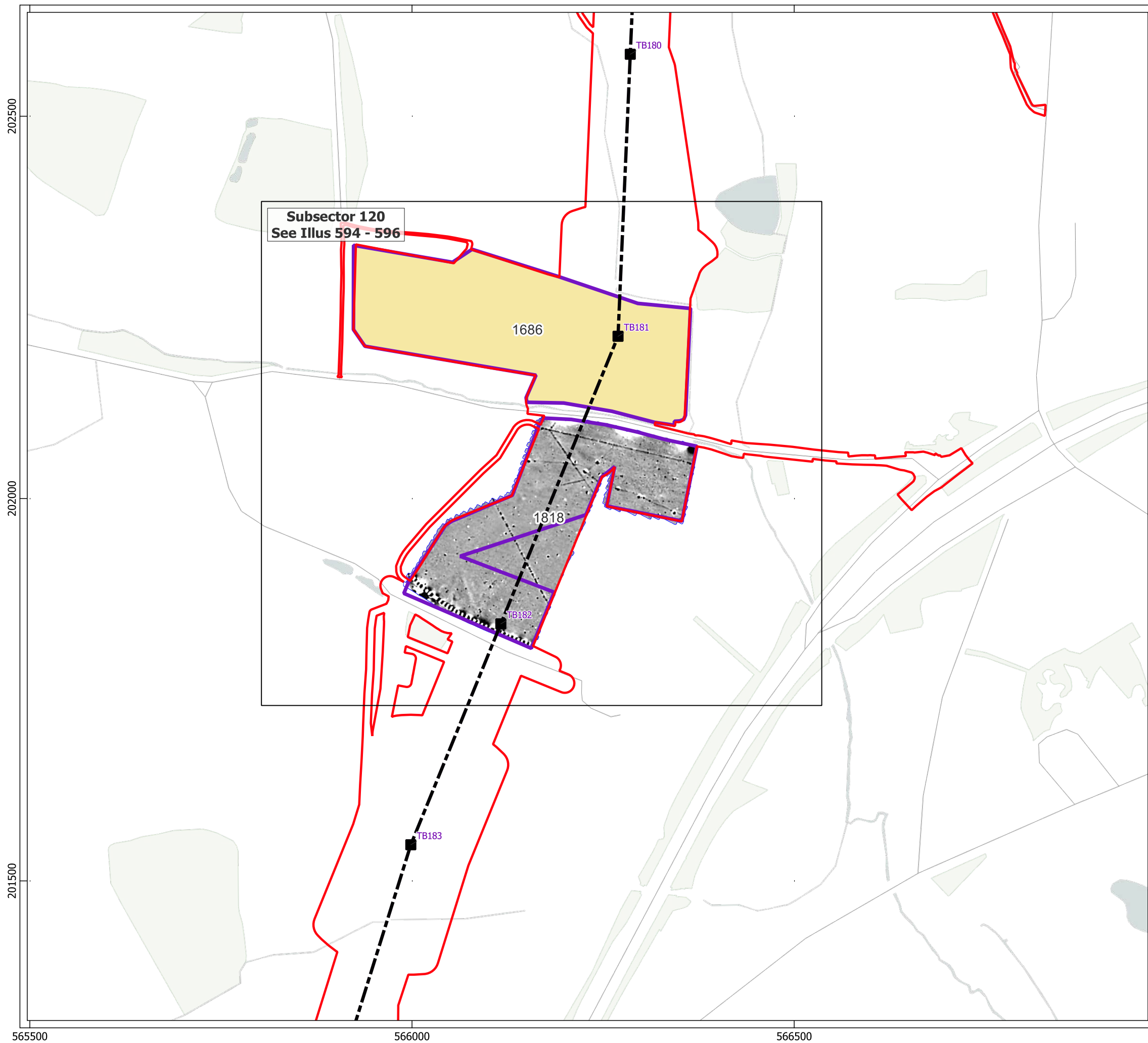


Contains Ordnance Survey data © Crown Copyright and database right 2026.

This material is for client report only © Headland Archaeology. No unauthorised reproduction.

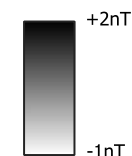
Site:	EAGR23
Created by:	KS
Checked by:	KH
Version:	v1.2
Date:	27/01/2026
Scale:	1:5,000 @ A3





**Key**

- Order Limits
- Geophysical Survey Area
- Survey Extent
- Location of Illus 237 - 641
- Unsuitable Survey Area
- Proposed Overhead Line Alignment
- Proposed Pylon Location

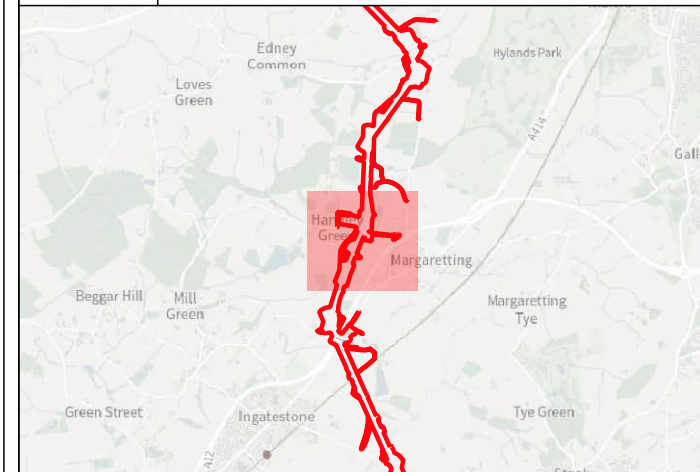

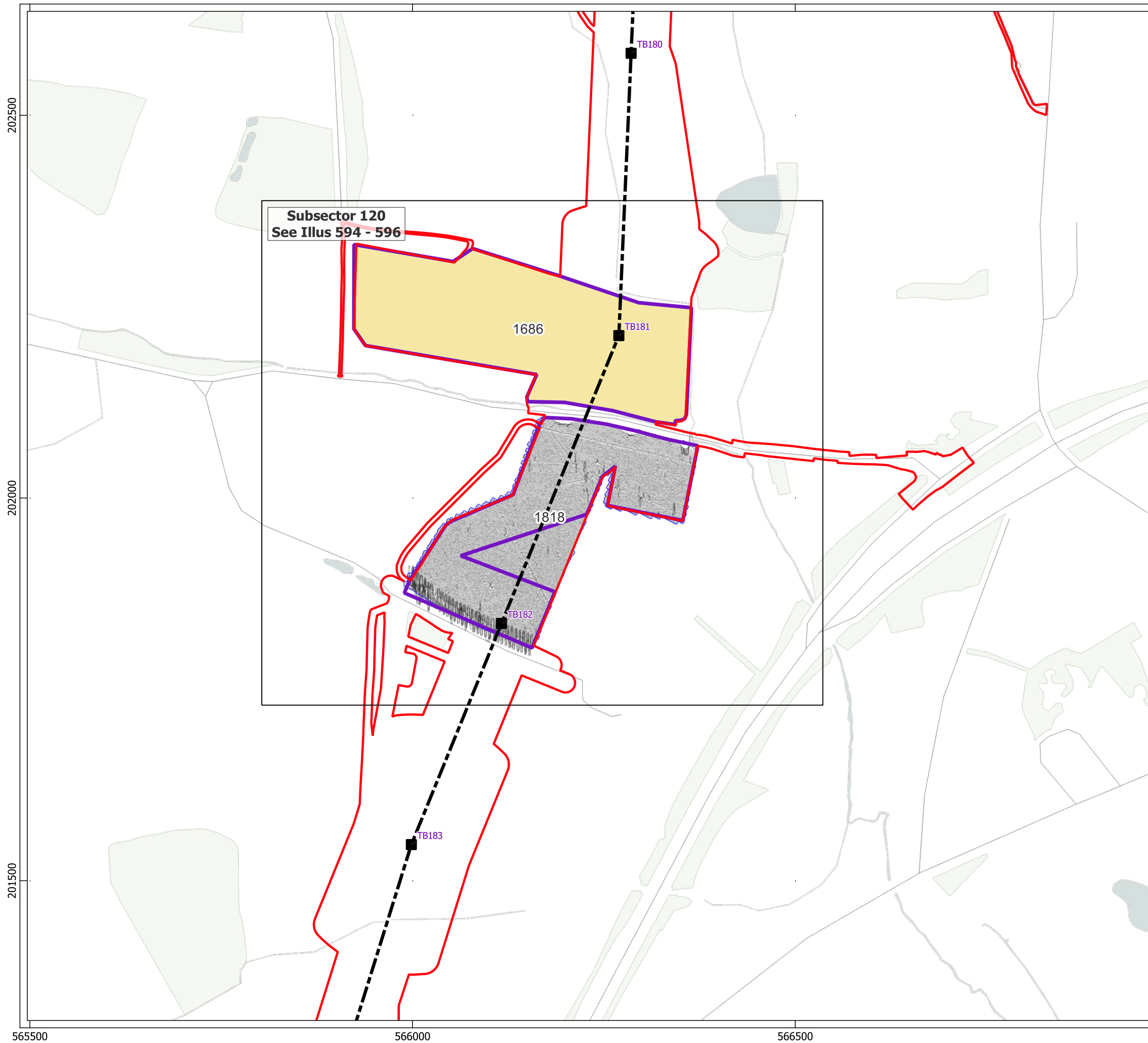


0 100 200 m

Contains Ordnance Survey data © Crown Copyright and database right 2026.

This material is for client report only © Headland Archaeology. No unauthorised reproduction.

Site:	EAGR23
Created by:	KS
Checked by:	KH
Version:	v1.2
Date:	27/01/2026
Scale:	1:5,000 @ A3



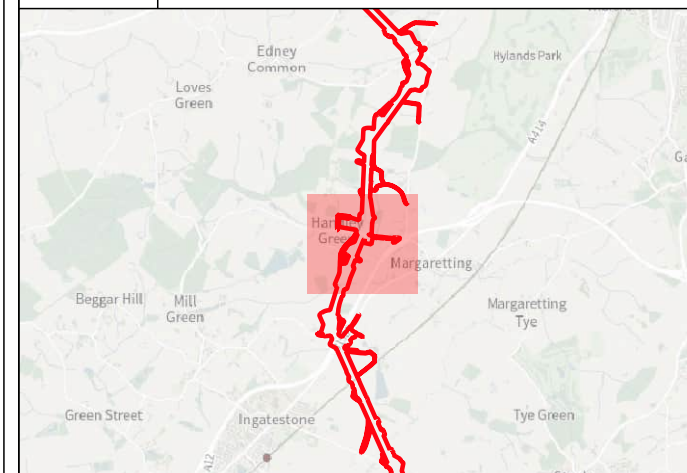
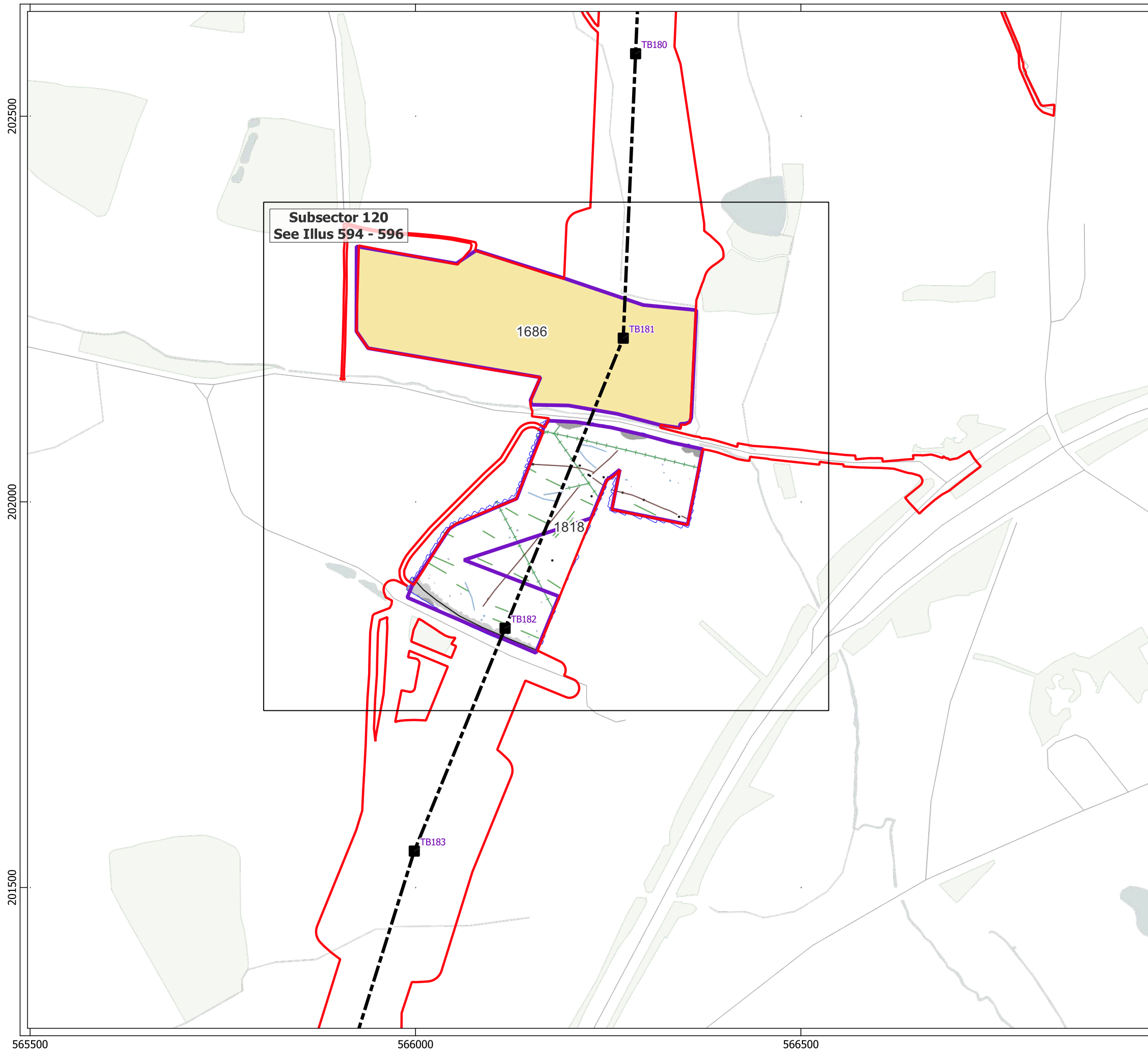
- Key**
- Order Limits
  - Geophysical Survey Area
  - Survey Extent
  - Location of Illus 237 - 641
  - Unsuitable Survey Area
  - Proposed Overhead Line Alignment
  - Proposed Pylon Location
  - XY Trace (25nT/cm)

0 100 200 m

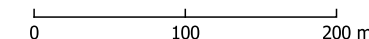
Contains Ordnance Survey data © Crown Copyright and database right 2026.  
This material is for client report only © Headland Archaeology. No unauthorised reproduction.

Site:	EAGR23
Created by:	KS
Checked by:	KH
Version:	v1.2
Date:	27/01/2026
Scale:	1:5,000 @ A3



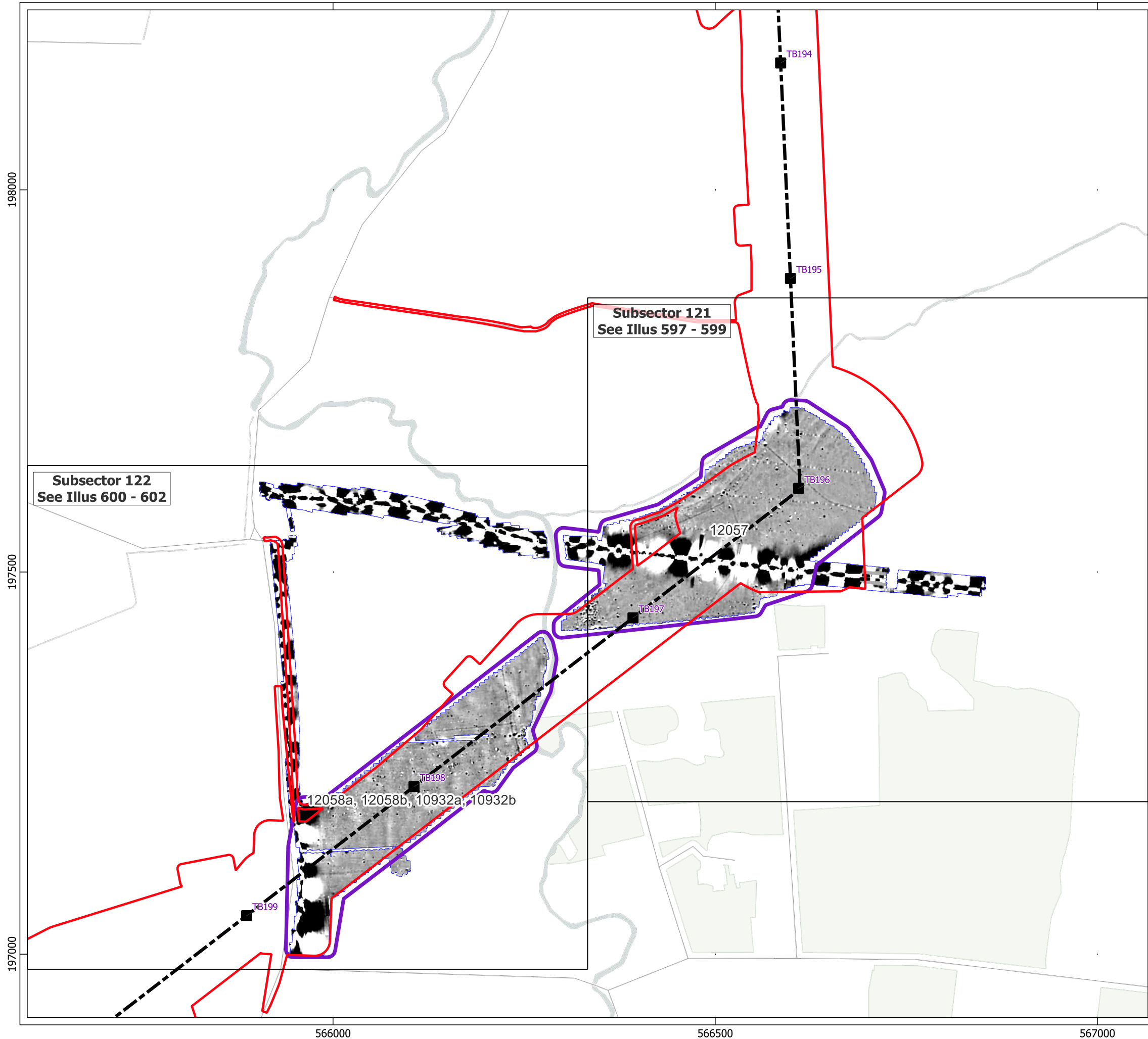




- Key**
- Order Limits
  - Geophysical Survey Area
  - Survey Extent
  - Location of Illus 237 - 641
  - Unsuitable Survey Area
  - Proposed Overhead Line Alignment
  - Proposed Pylon Location
- Geophys Interpretation**
- Ferrous Objects
  - Agriculture
  - Field Boundary
  - Possible Field Boundary
  - Field Drain
  - Natural
  - Service
  - Magnetic Disturbance (Above Ground)
  - Magnetic Disturbance (Below Ground)
  - Natural

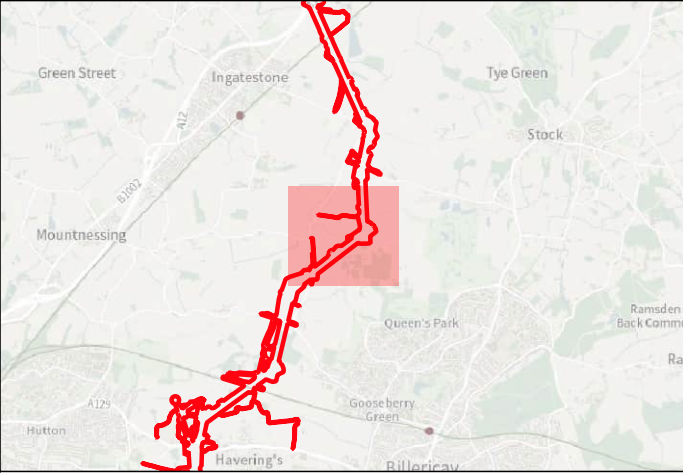


Contains Ordnance Survey data © Crown Copyright and database right 2026.  
This material is for client report only © Headland Archaeology. No unauthorised reproduction.







Site:	EAGR23
Created by:	KS
Checked by:	KH
Version:	v1.2
Date:	27/01/2026
Scale:	1:5,000 @ A3








**Key**

-  Order Limits
-  Geophysical Survey Area
-  Survey Extent
-  Location of Illus 237 - 641
-  Proposed Overhead Line Alignment
-  Proposed Pylon Location



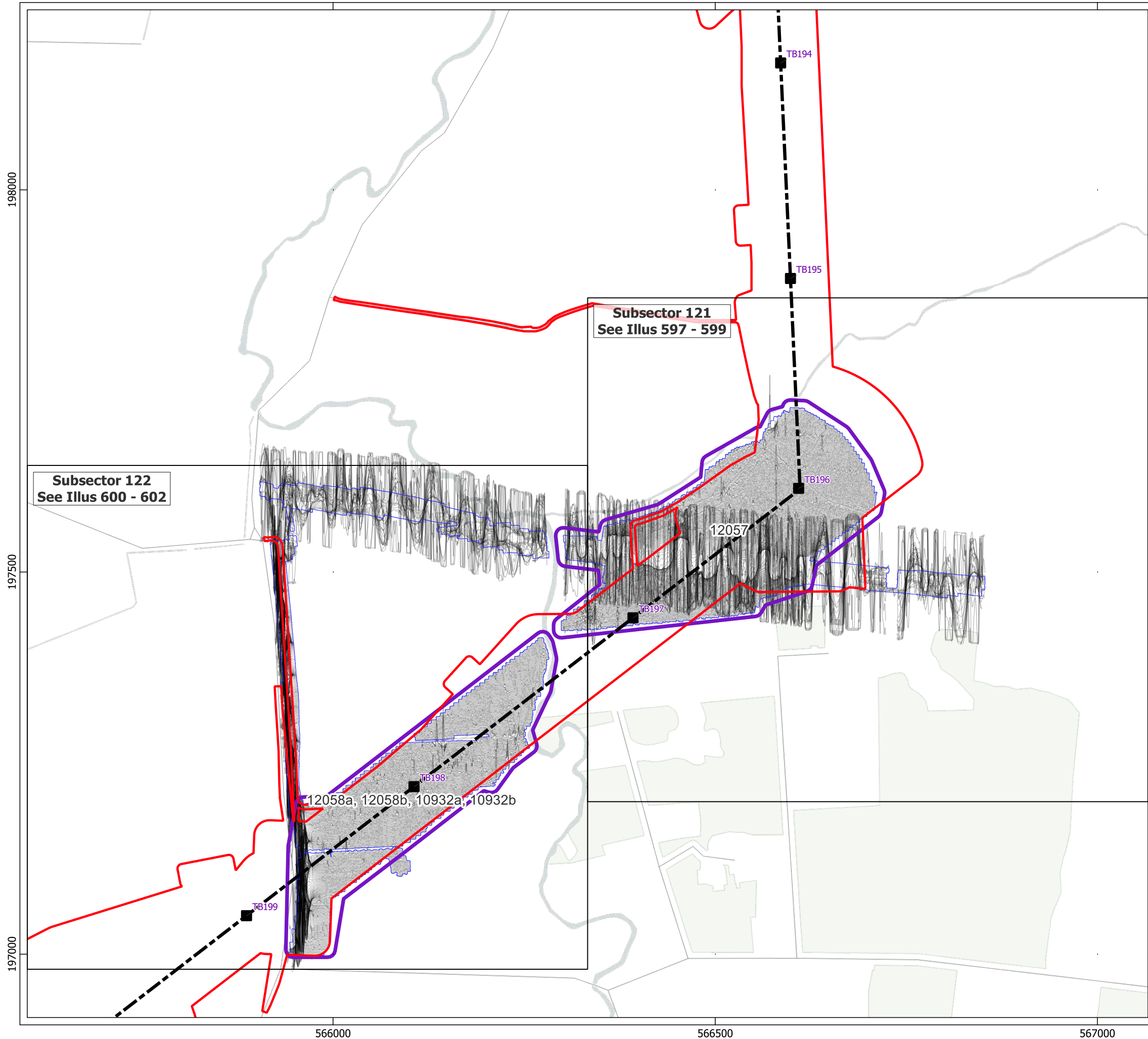
0 100 200 m



Contains Ordnance Survey data © Crown Copyright and database right 2026.

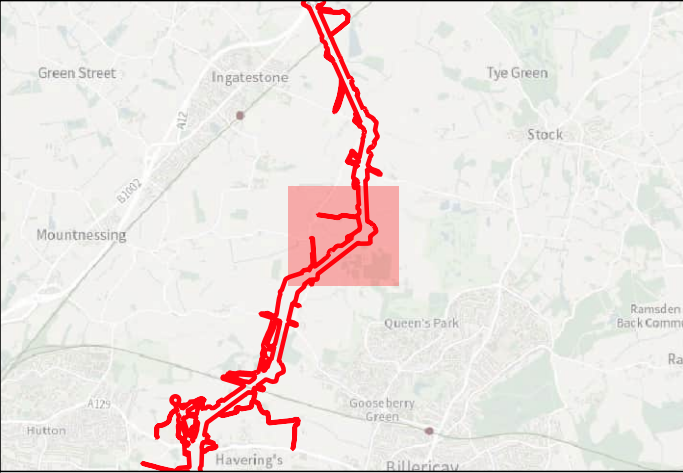
This material is for client report only © Headland Archaeology. No unauthorised reproduction.

Site:	EAGR23
Created by:	KS
Checked by:	KH
Version:	v1.2
Date:	27/01/2026
Scale:	1:5,000 @ A3










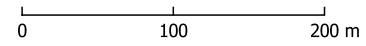






**Key**

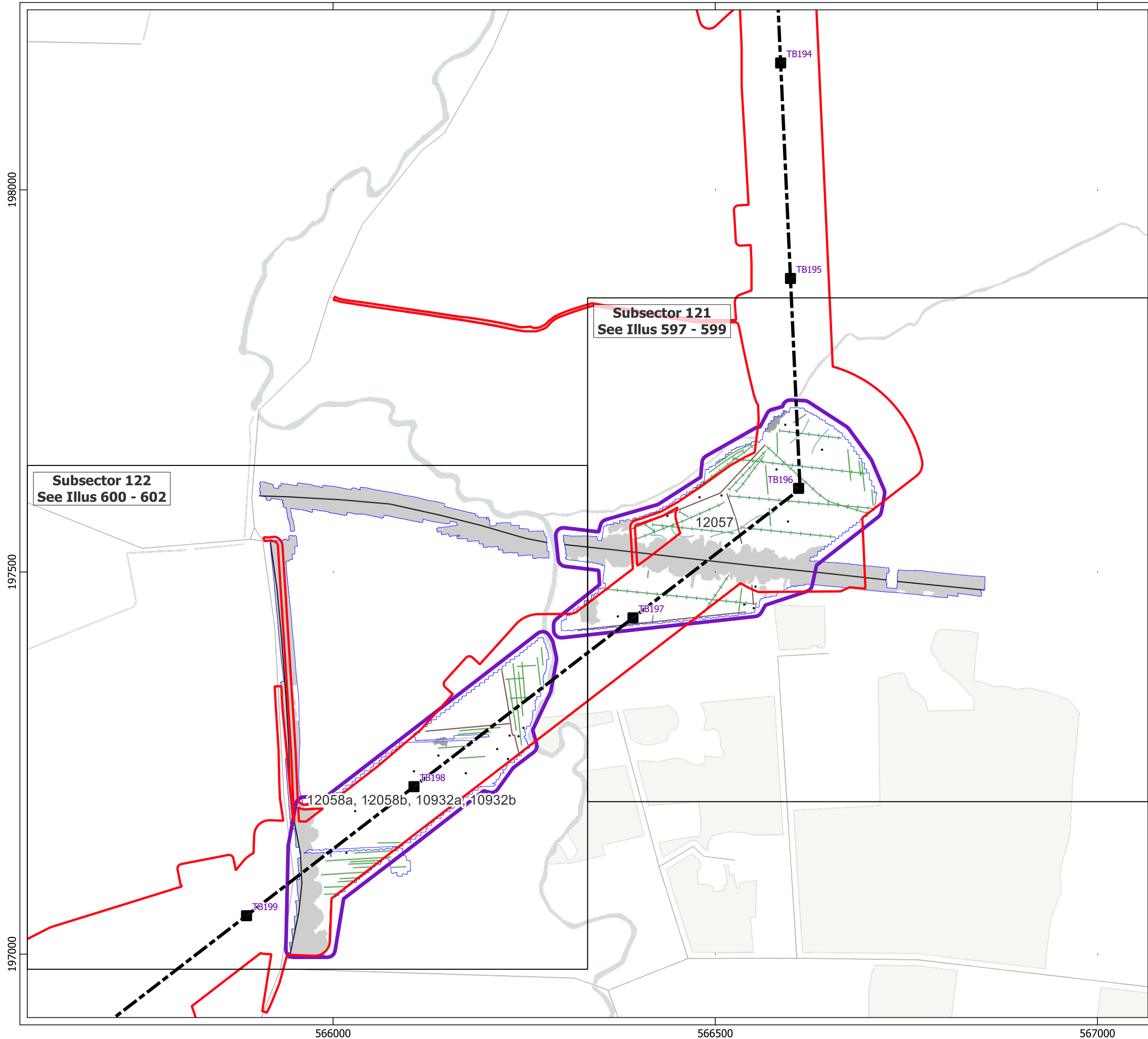
-  Order Limits
-  Geophysical Survey Area
-  Survey Extent
-  Location of Illus 237 - 641
-  Proposed Overhead Line Alignment
-  Proposed Pylon Location
-  XY Trace (25nT/cm)





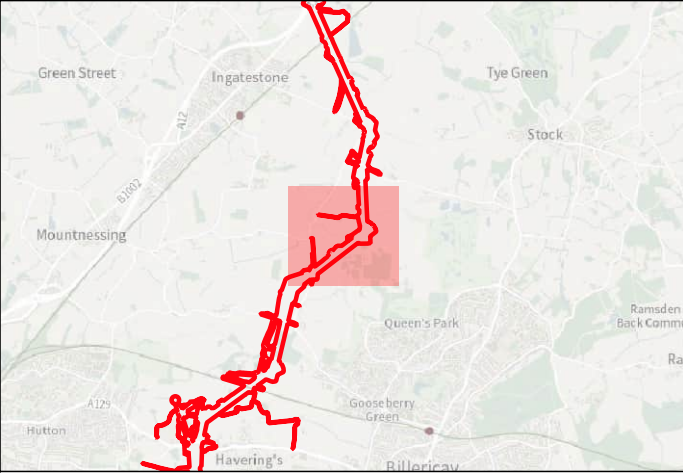
Contains Ordnance Survey data © Crown Copyright and database right 2026.

This material is for client report only © Headland Archaeology. No unauthorised reproduction.

Site:	EAGR23
Created by:	KS
Checked by:	KH
Version:	v1.2
Date:	27/01/2026
Scale:	1:5,000 @ A3





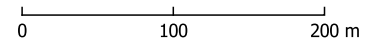


**Key**

- Order Limits
- Geophysical Survey Area
- Survey Extent
- Location of Illus 237 - 641
- Proposed Overhead Line Alignment
- Proposed Pylon Location

**Geophys Interpretation**

- Ferrous Objects
- Agriculture
- Field Boundary
- Field Drain
- Natural
- Service
- Magnetic Disturbance (Above Ground)
- Magnetic Disturbance (Below Ground)

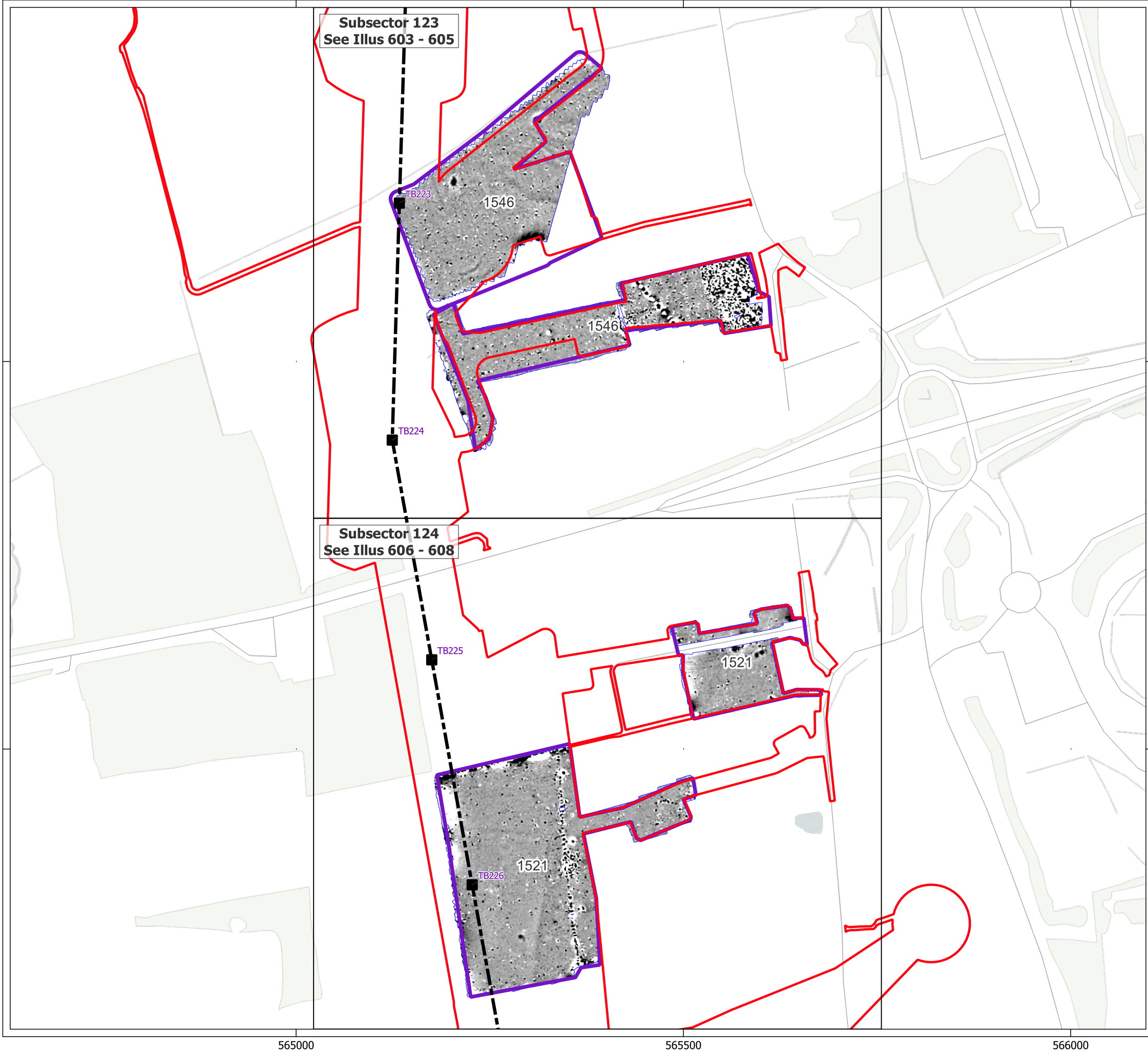



Contains Ordnance Survey data © Crown Copyright and database right 2026.


This material is for client report only © Headland Archaeology. No unauthorised reproduction.

Site:	EAGR23
Created by:	KS
Checked by:	KH
Version:	v1.2
Date:	27/01/2026
Scale:	1:5,000 @ A3

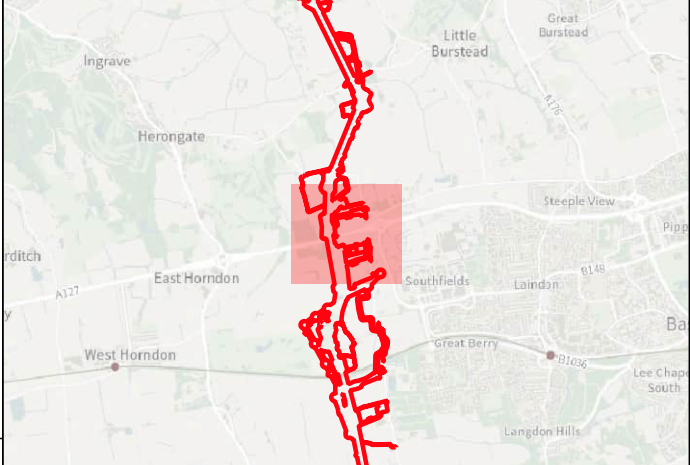















**HEADLAND**  
ARCHAEOLOGY  
an RSK company

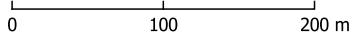


**Key**

-  Order Limits
-  Geophysical Survey Area
-  Survey Extent
-  Location of Illus 237 - 641
-  Proposed Overhead Line Alignment
-  Proposed Pylon Location



+2nT  
-1nT

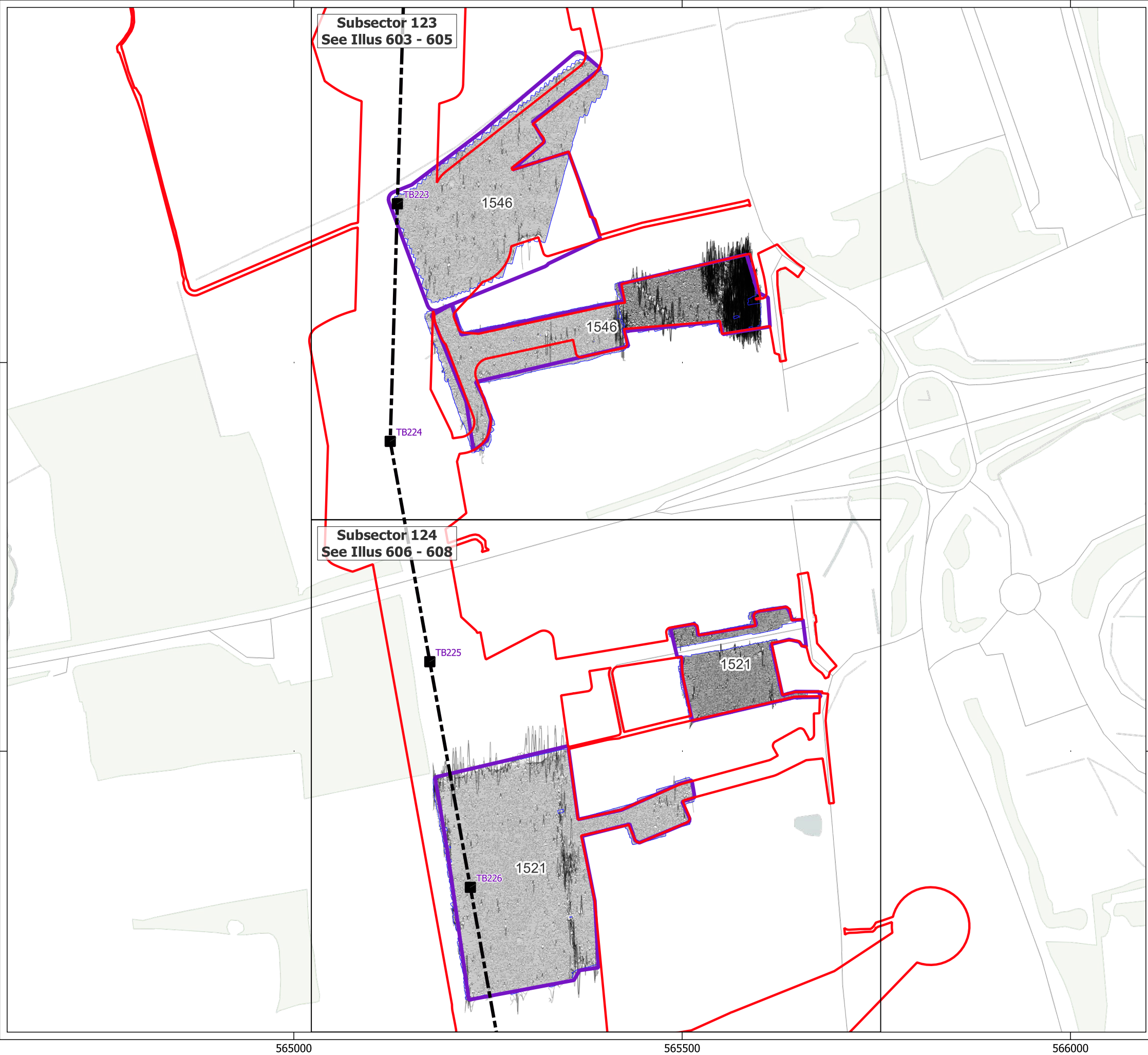




0 100 200 m

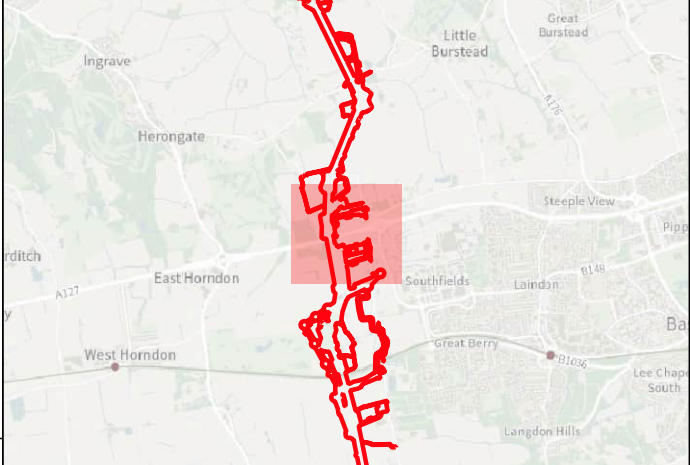
Contains Ordnance Survey data © Crown Copyright and database right 2026.

This material is for client report only © Headland Archaeology. No unauthorised reproduction.








Site:	EAGR23
Created by:	KS
Checked by:	KH
Version:	v1.2
Date:	27/01/2026
Scale:	1:5,000 @ A3

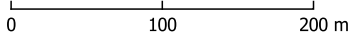






**Key**

-  Order Limits
-  Geophysical Survey Area
-  Survey Extent
-  Location of Illus 237 - 641
-  Proposed Overhead Line Alignment
-  Proposed Pylon Location
-  XY Trace (25nT/cm)

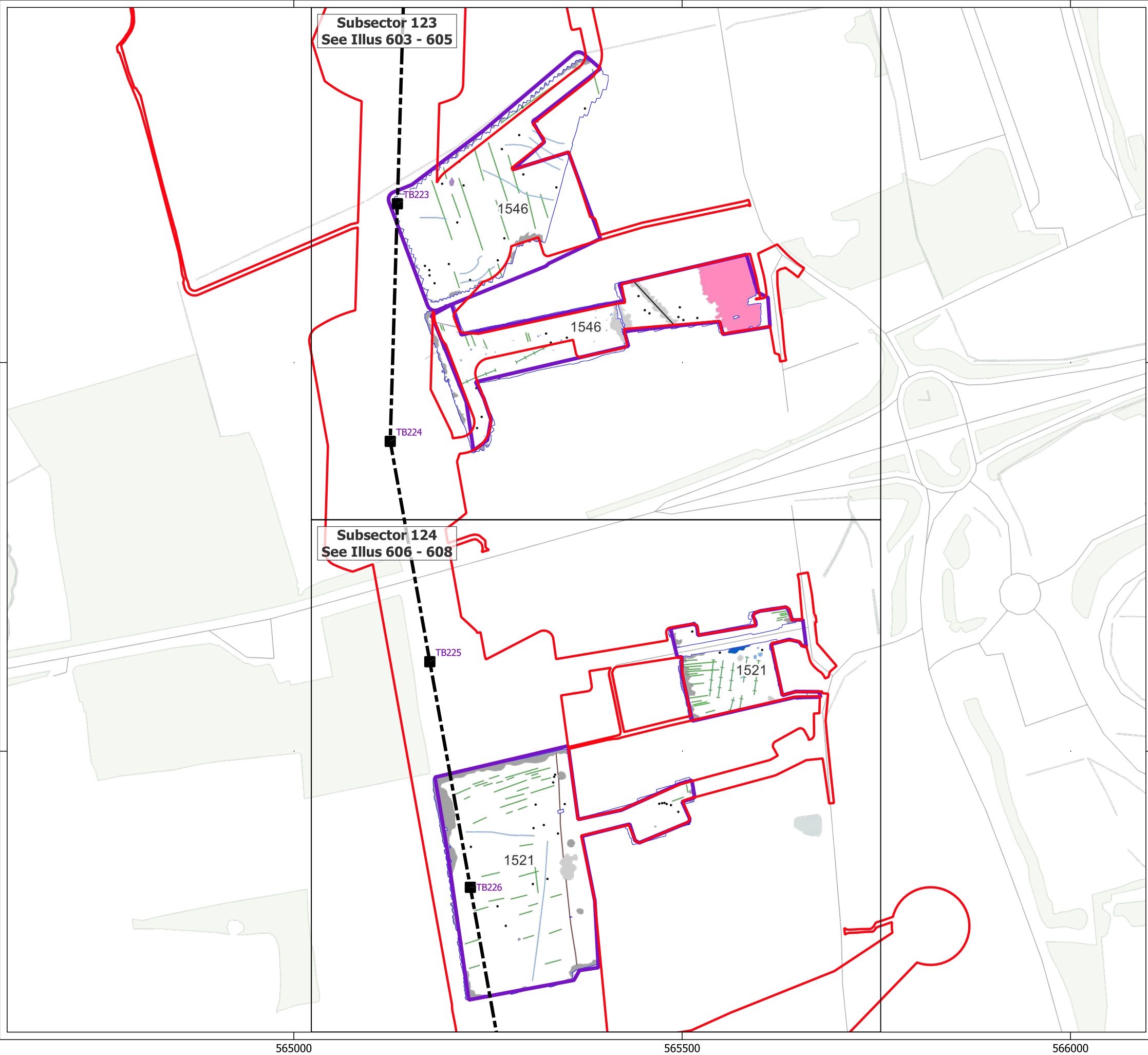




Contains Ordnance Survey data © Crown Copyright and database right 2026.

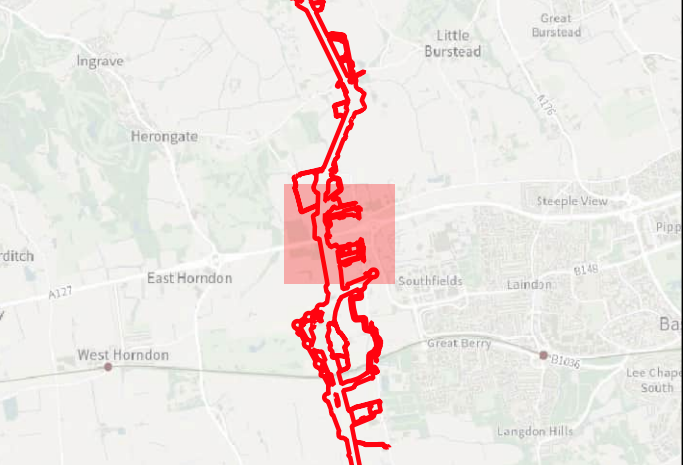
This material is for client report only © Headland Archaeology. No unauthorised reproduction.

Site:	EAGR23
Created by:	KS
Checked by:	KH
Version:	v1.2
Date:	27/01/2026
Scale:	1:5,000 @ A3







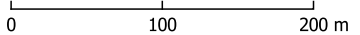


**Key**

- Order Limits
- Geophysical Survey Area
- Survey Extent
- Location of Illus 237 - 641
- Proposed Overhead Line Alignment
- Proposed Pylon Location

**Geophys Interpretation**

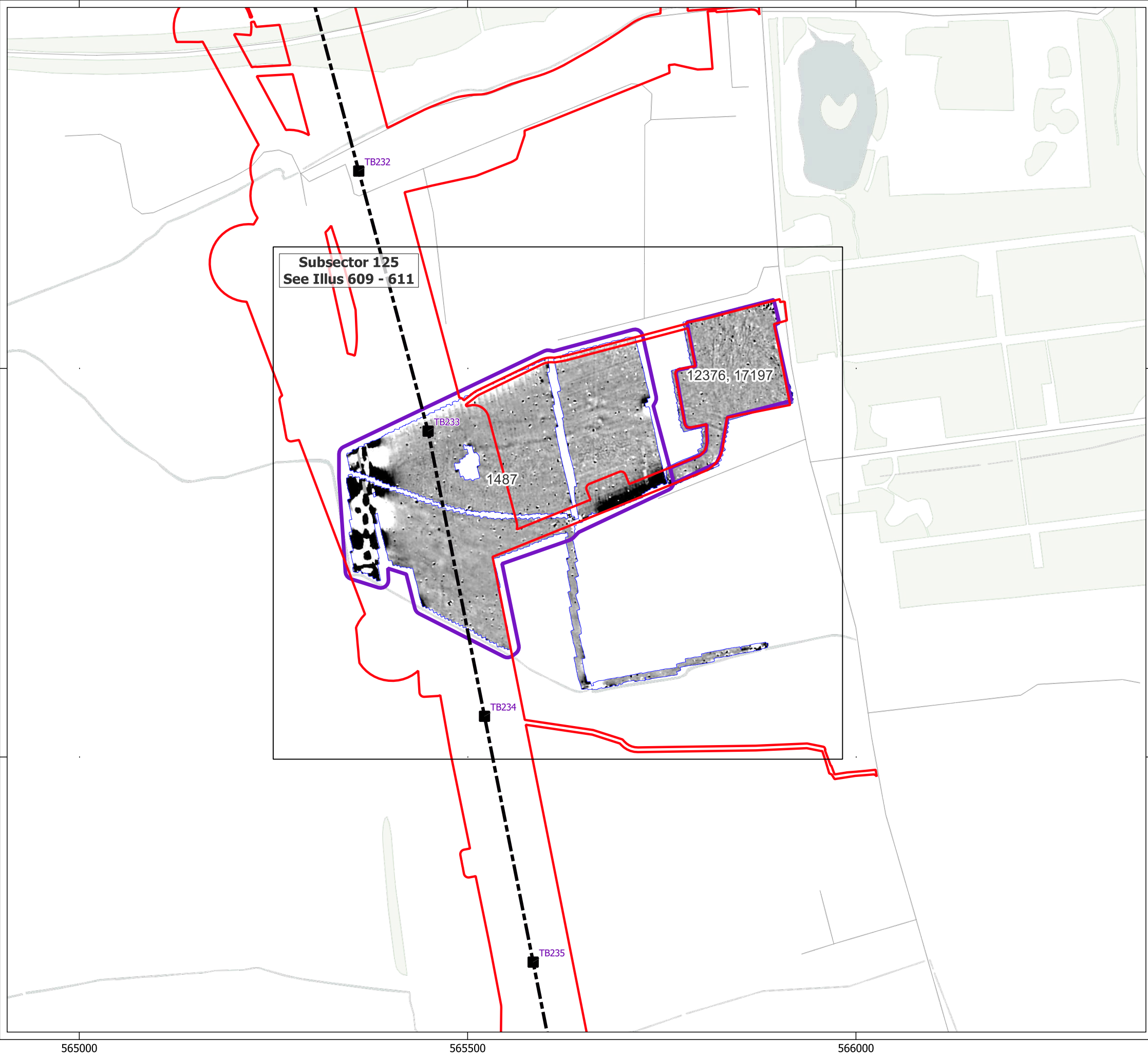
- Ferrous Objects
- Agriculture
- Field Boundary
- Field Drain
- Natural
- Service
- Magnetic Disturbance (Above Ground)
- Magnetic Disturbance (Below Ground)
- Natural
- Quarry
- Uncertain
- Former Pond





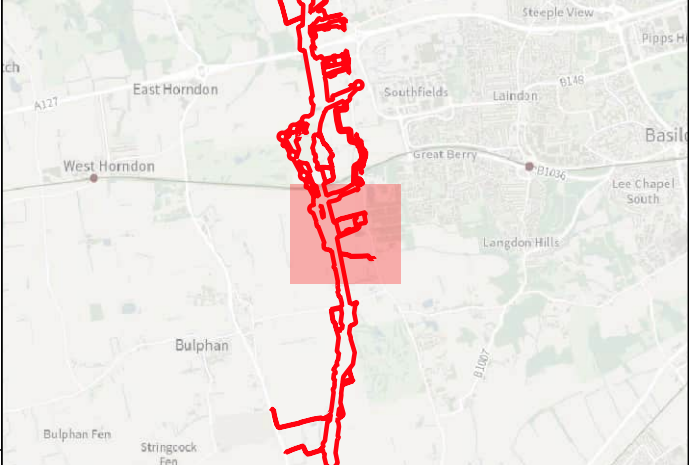
Contains Ordnance Survey data © Crown Copyright and database right 2026.

This material is for client report only © Headland Archaeology. No unauthorised reproduction.







Site:	EAGR23
Created by:	KS
Checked by:	KH
Version:	v1.2
Date:	27/01/2026
Scale:	1:5,000 @ A3








**Key**

-  Order Limits
-  Geophysical Survey Area
-  Survey Extent
-  Location of Illus 237 - 641
-  Proposed Overhead Line Alignment
-  Proposed Pylon Location

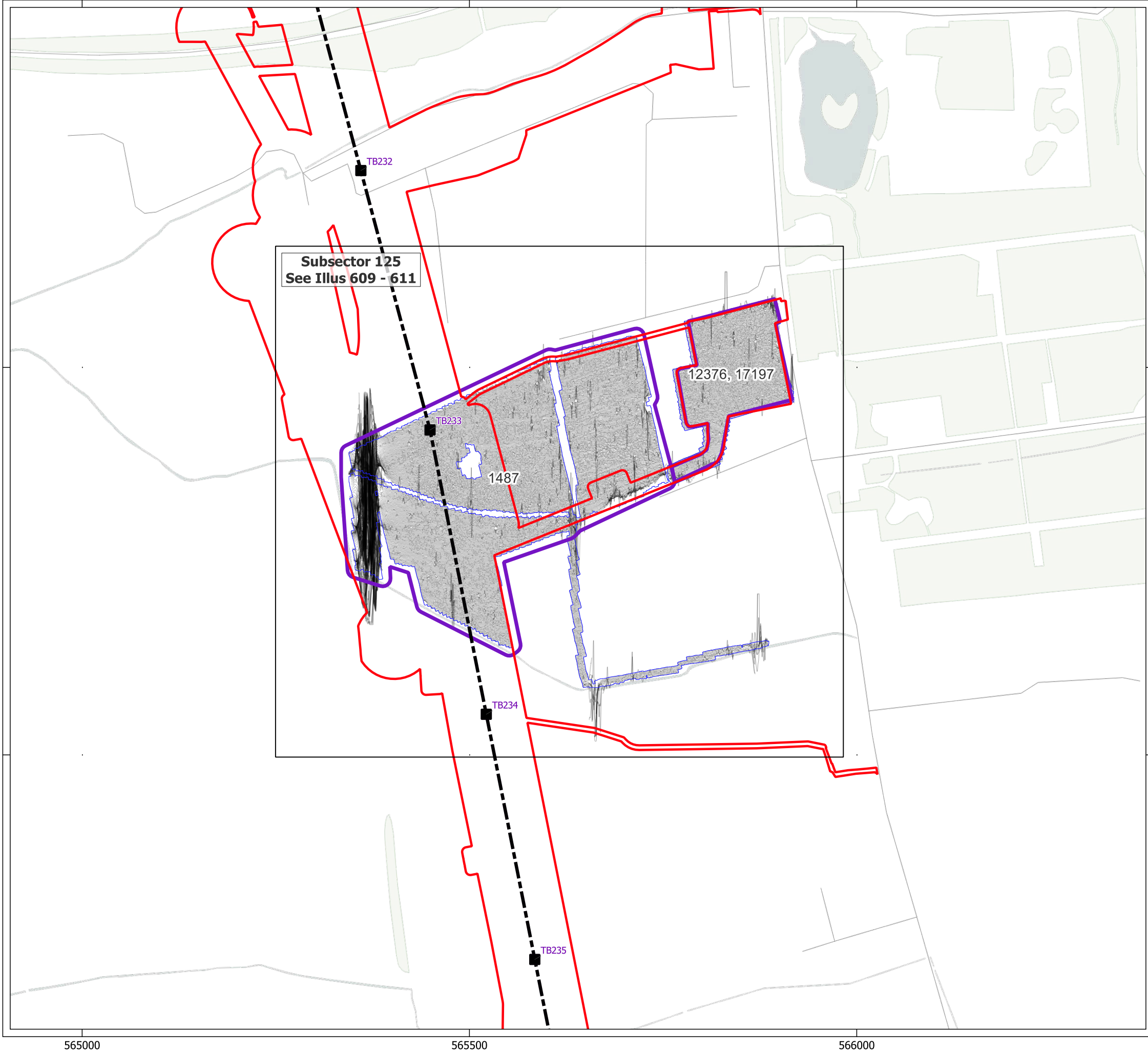




0 100 200 m

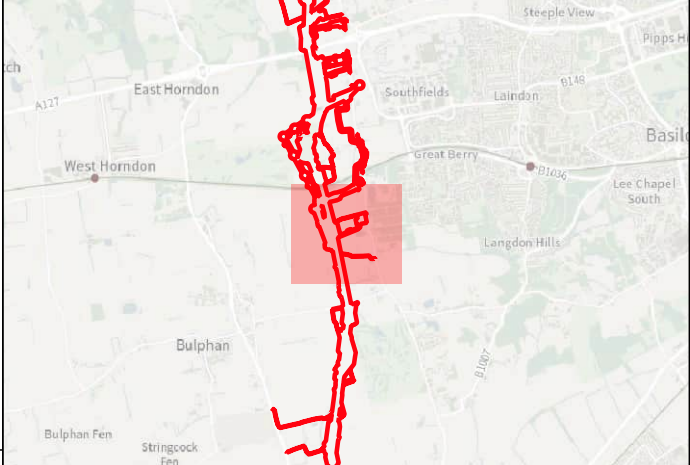
Contains Ordnance Survey data © Crown Copyright and database right 2026.  
This material is for client report only © Headland Archaeology. No unauthorised reproduction.

Site:	EAGR23
Created by:	KS
Checked by:	KH
Version:	v1.2
Date:	27/01/2026
Scale:	1:5,000 @ A3










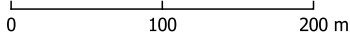






**Key**

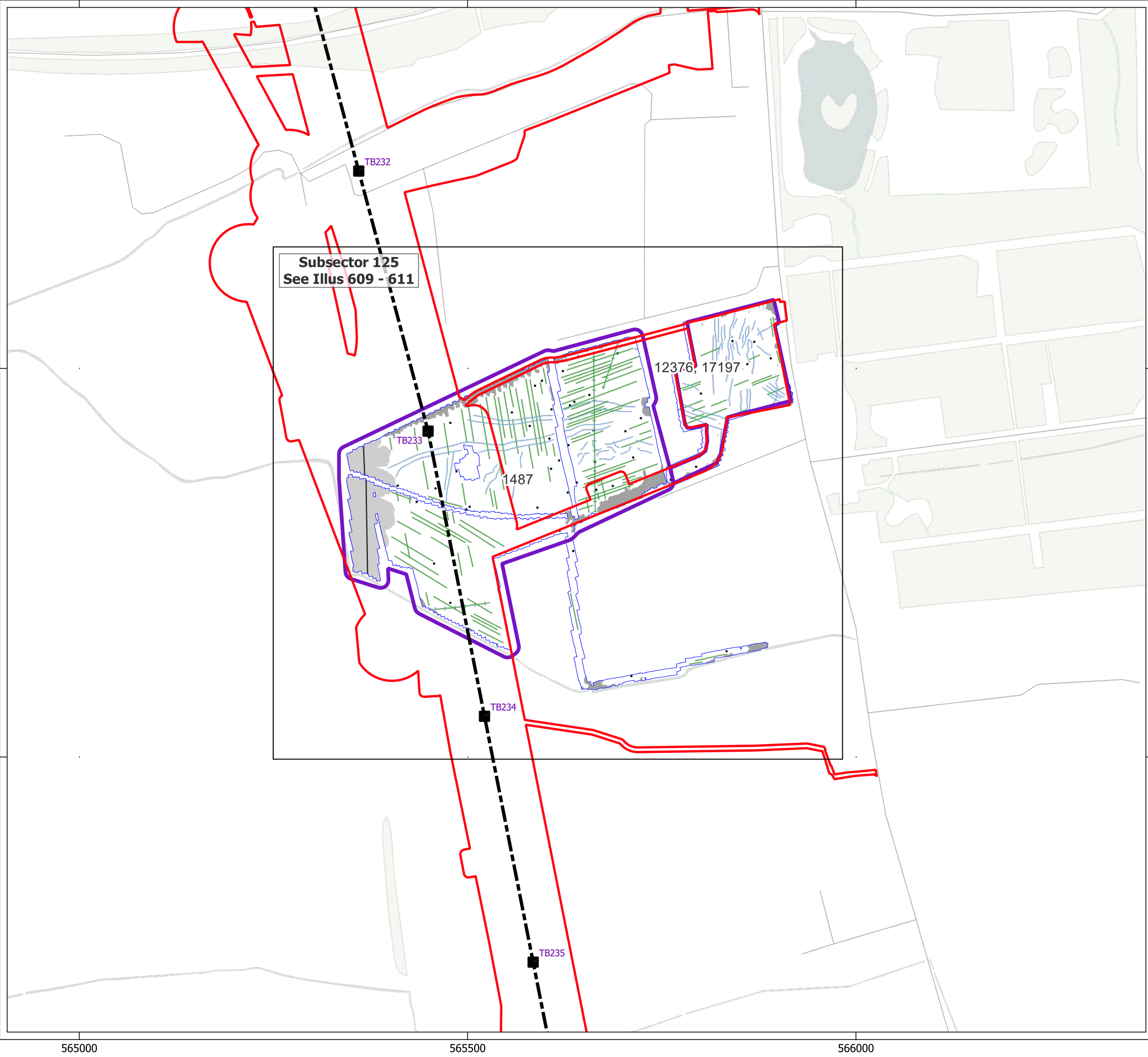
-  Order Limits
-  Geophysical Survey Area
-  Survey Extent
-  Location of Illus 237 - 641
-  Proposed Overhead Line Alignment
-  Proposed Pylon Location
-  XY Trace (25nT/cm)





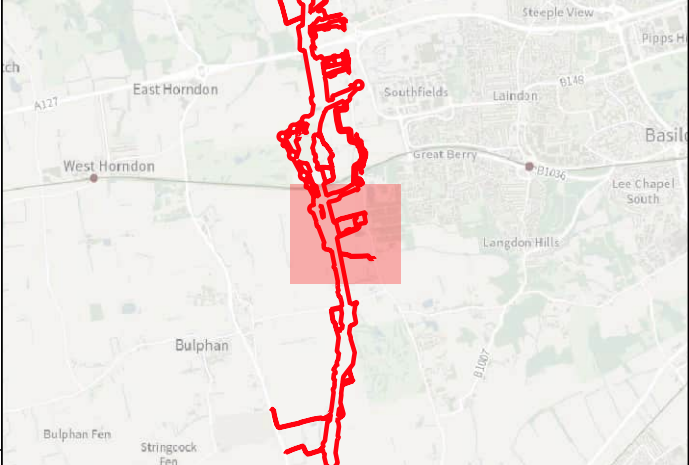
Contains Ordnance Survey data © Crown Copyright and database right 2026.

This material is for client report only © Headland Archaeology. No unauthorised reproduction.

Site:	EAGR23
Created by:	KS
Checked by:	KH
Version:	v1.2
Date:	27/01/2026
Scale:	1:5,000 @ A3





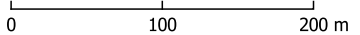


**Key**

- Order Limits
- Geophysical Survey Area
- Survey Extent
- Location of Illus 237 - 641
- Proposed Overhead Line Alignment
- Proposed Pylon Location

**Geophys Interpretation**

- Ferrous Objects
- Agriculture
- Field Drain
- Natural
- Service
- Magnetic Disturbance (Above Ground)
- Magnetic Disturbance (Below Ground)
- Natural

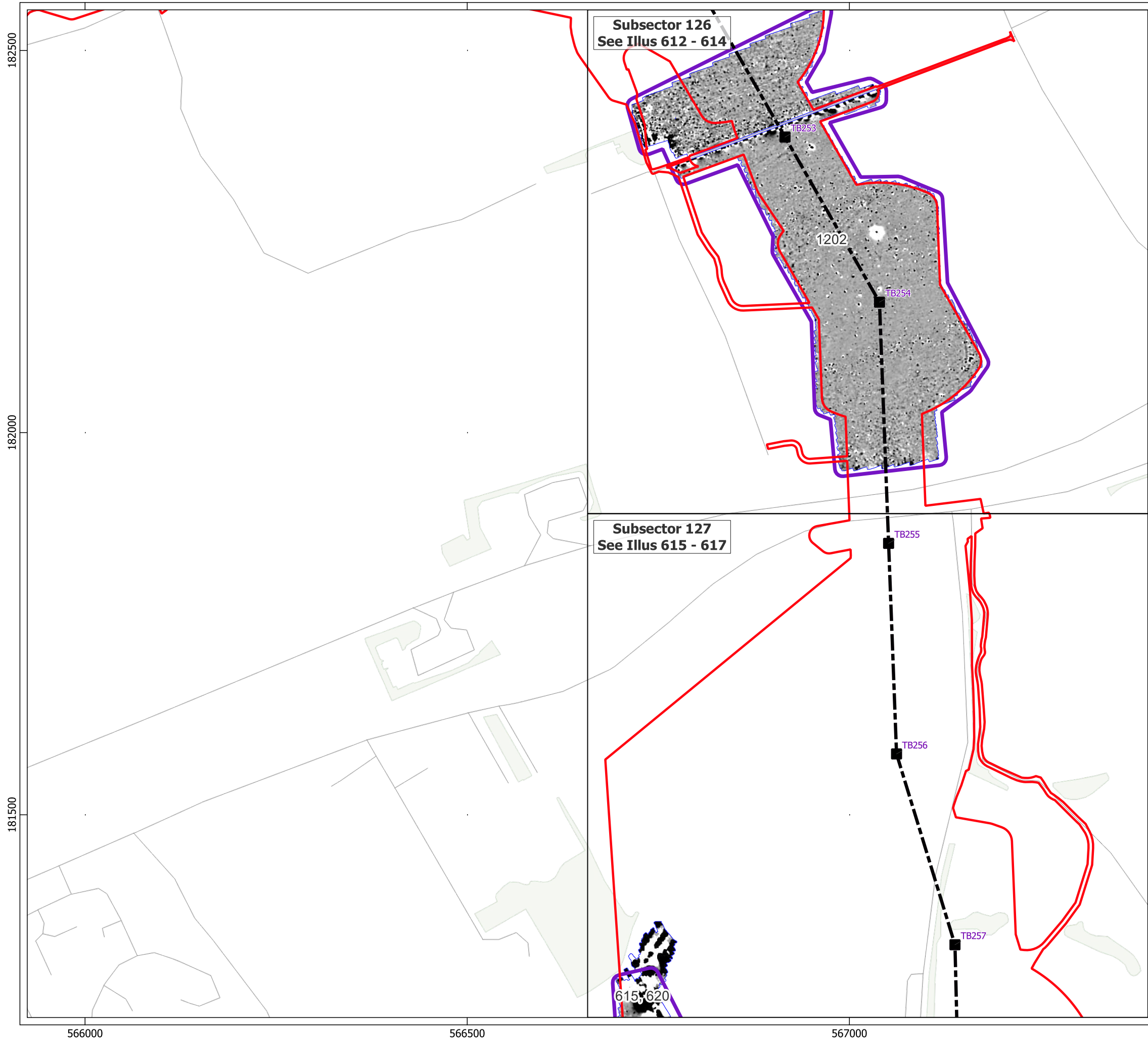




Contains Ordnance Survey data © Crown Copyright and database right 2026.

This material is for client report only © Headland Archaeology. No unauthorised reproduction.

Site:	EAGR23
Created by:	KS
Checked by:	KH
Version:	v1.2
Date:	27/01/2026
Scale:	1:5,000 @ A3








**Key**

- Order Limits
- Geophysical Survey Area
- Survey Extent
- Location of Illus 237 - 641
- Proposed Overhead Line Alignment
- Proposed Pylon Location

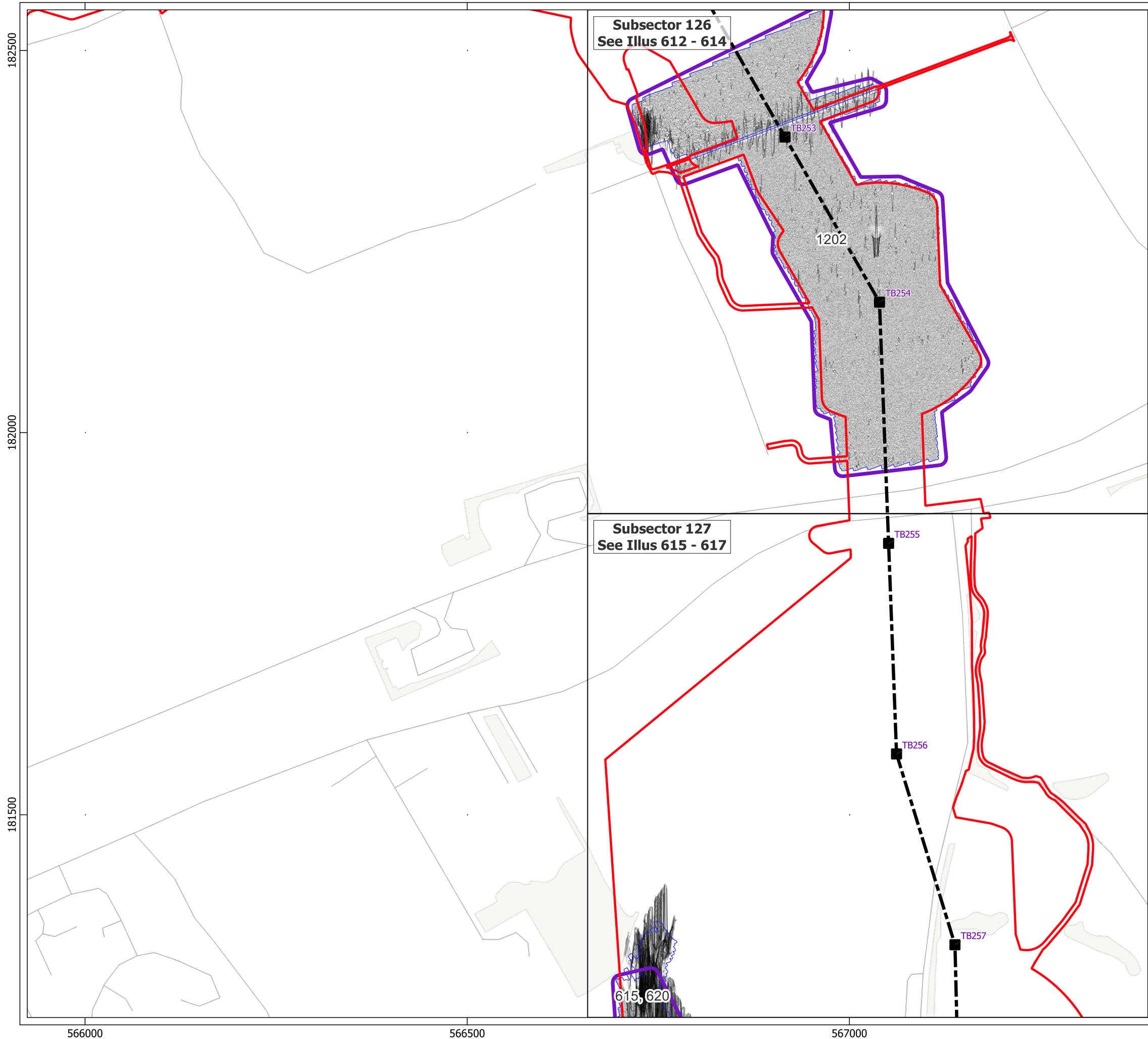




0 100 200 m

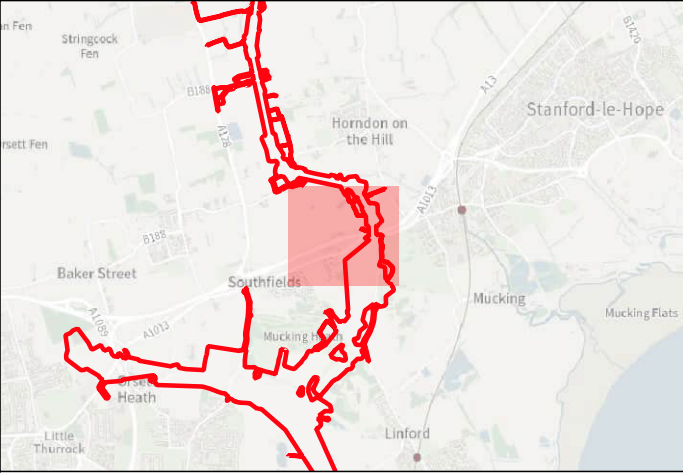
Contains Ordnance Survey data © Crown Copyright and database right 2026.

This material is for client report only © Headland Archaeology. No unauthorised reproduction.








Site:	EAGR23
Created by:	KS
Checked by:	KH
Version:	v1.2
Date:	27/01/2026
Scale:	1:5,000 @ A3

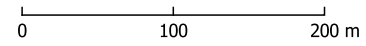






**Key**

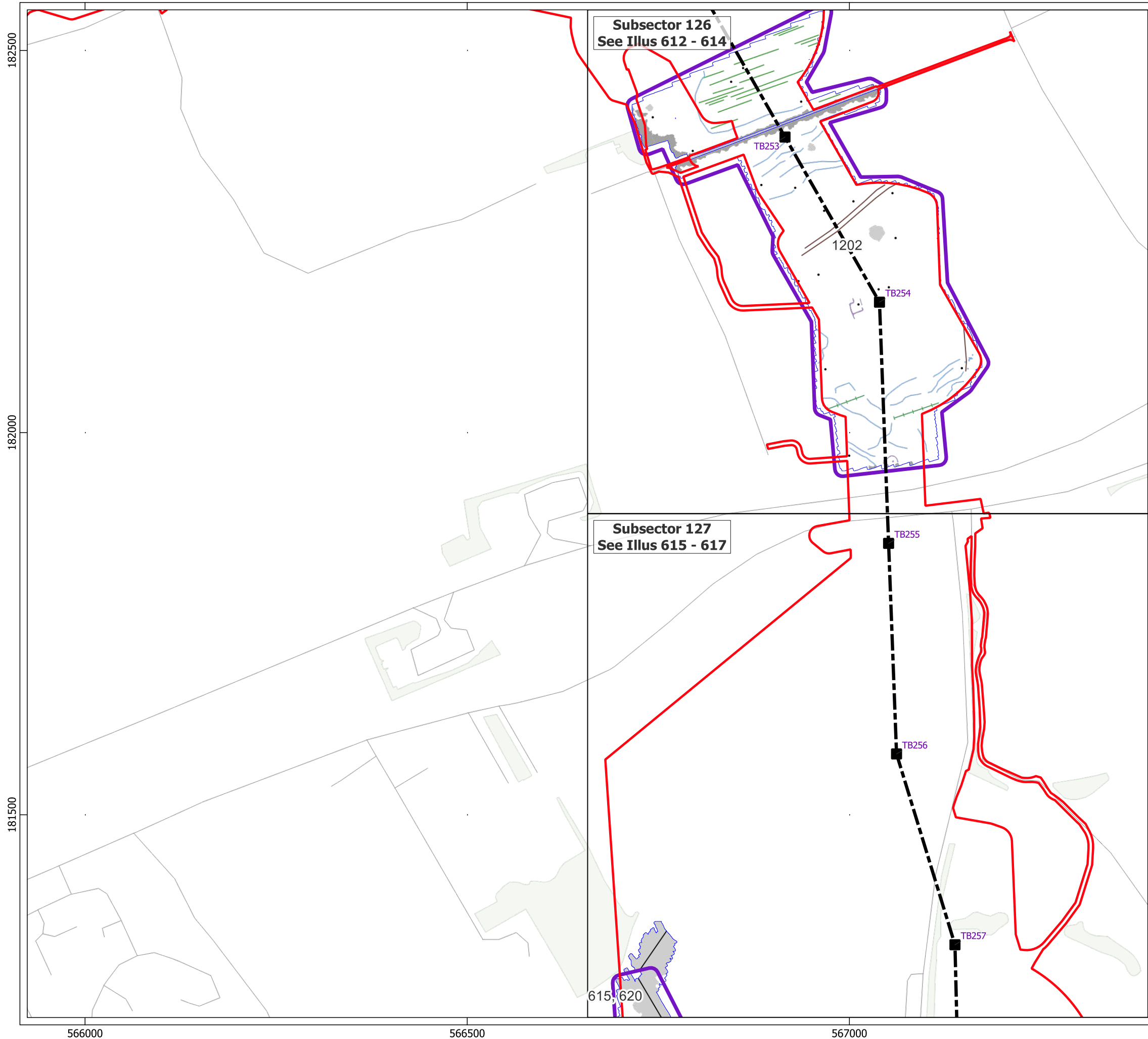
-  Order Limits
-  Geophysical Survey Area
-  Survey Extent
-  Location of Illus 237 - 641
-  Proposed Overhead Line Alignment
-  Proposed Pylon Location
-  XY Trace (25nT/cm)





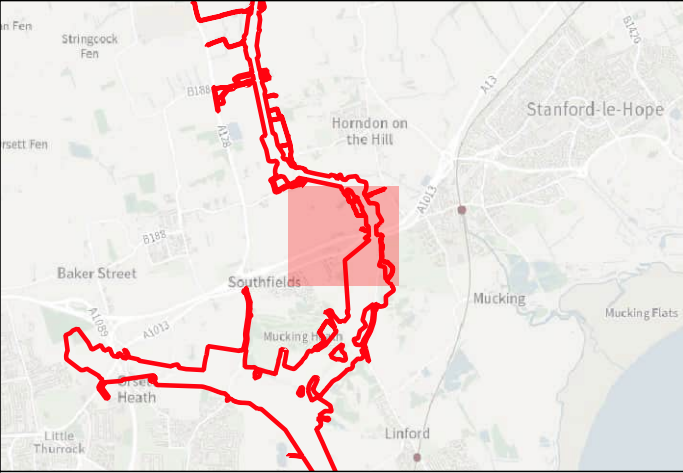
Contains Ordnance Survey data © Crown Copyright and database right 2026.  
This material is for client report only © Headland Archaeology. No unauthorised reproduction.

Site:	EAGR23
Created by:	KS
Checked by:	KH
Version:	v1.2
Date:	27/01/2026
Scale:	1:5,000 @ A3







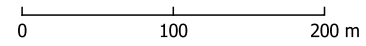


**Key**

- Order Limits
- Geophysical Survey Area
- Survey Extent
- Location of Illus 237 - 641
- Proposed Overhead Line Alignment
- Proposed Pylon Location

**Geophys Interpretation**

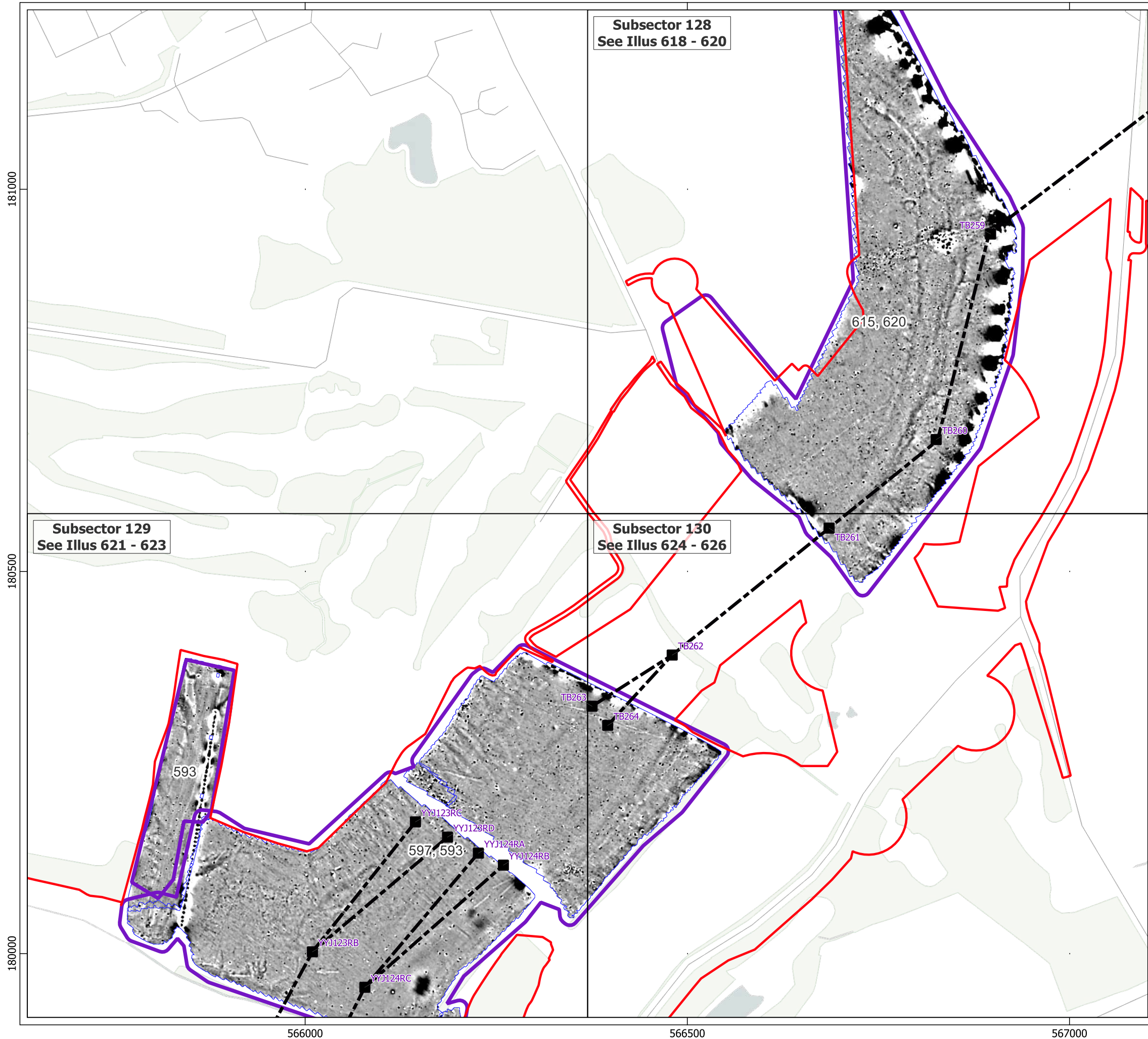
- Ferrous Objects
- Agriculture
- Field Boundary
- Field Drain
- Natural
- Service
- Magnetic Disturbance (Above Ground)
- Magnetic Disturbance (Below Ground)
- Natural
- Uncertain





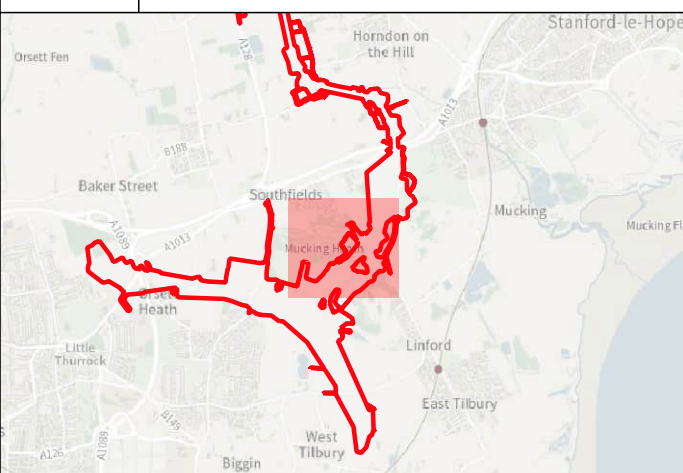
Contains Ordnance Survey data © Crown Copyright and database right 2026.

This material is for client report only © Headland Archaeology. No unauthorised reproduction.







Site:	EAGR23
Created by:	KS
Checked by:	KH
Version:	v1.2
Date:	27/01/2026
Scale:	1:5,000 @ A3

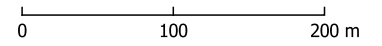







**Key**

-  Order Limits
-  Geophysical Survey Area
-  Survey Extent
-  Location of Illus 237 - 641
-  Proposed Overhead Line Alignment
-  Proposed Pylon Location

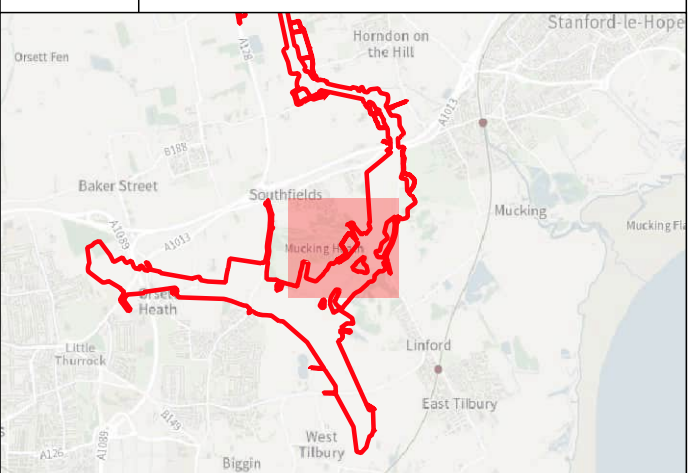
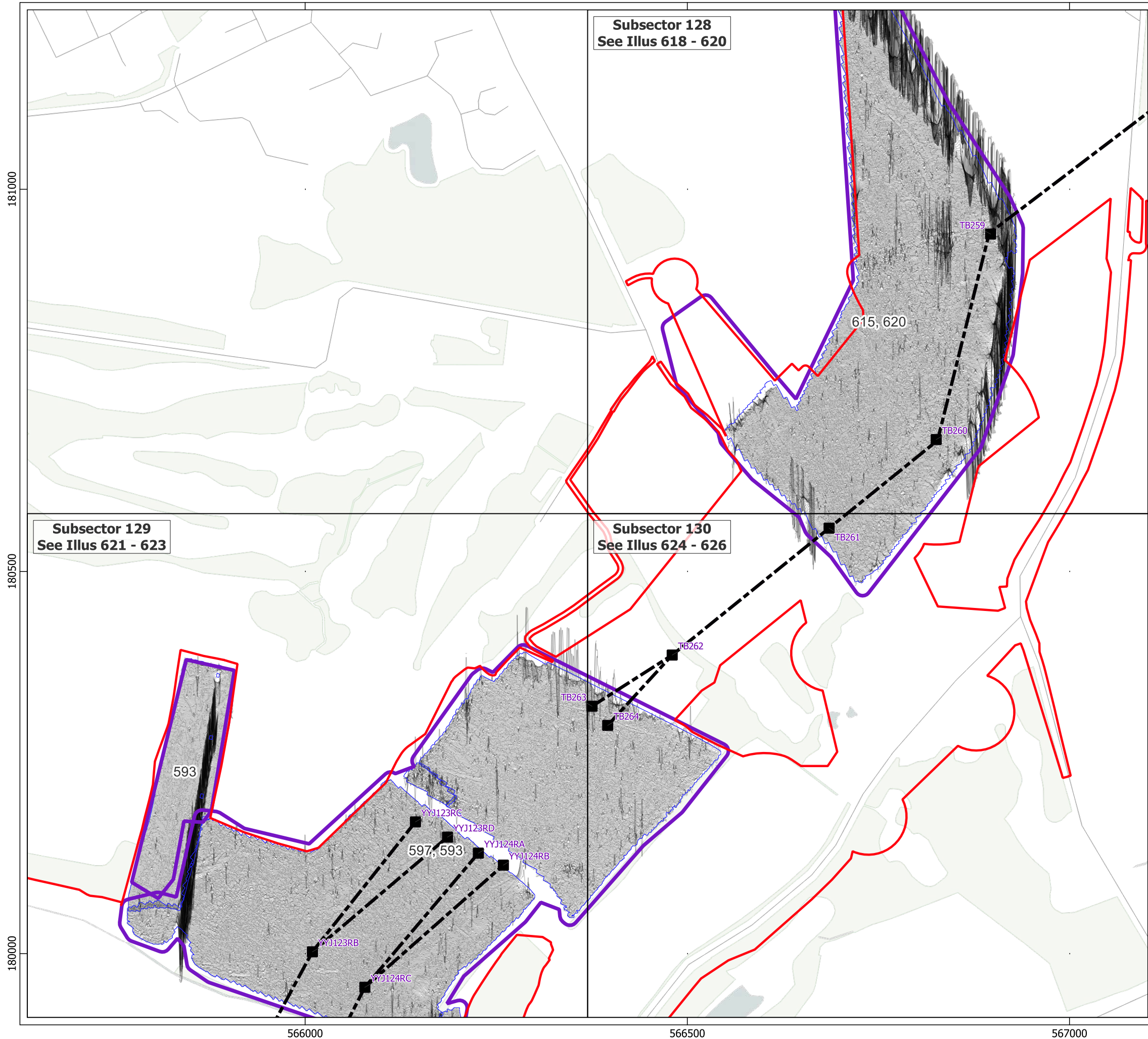


Contains Ordnance Survey data © Crown Copyright and database right 2026.

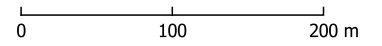
This material is for client report only © Headland Archaeology. No unauthorised reproduction.

Site:	EAGR23
Created by:	KS
Checked by:	KH
Version:	v1.2
Date:	27/01/2026
Scale:	1:5,000 @ A3





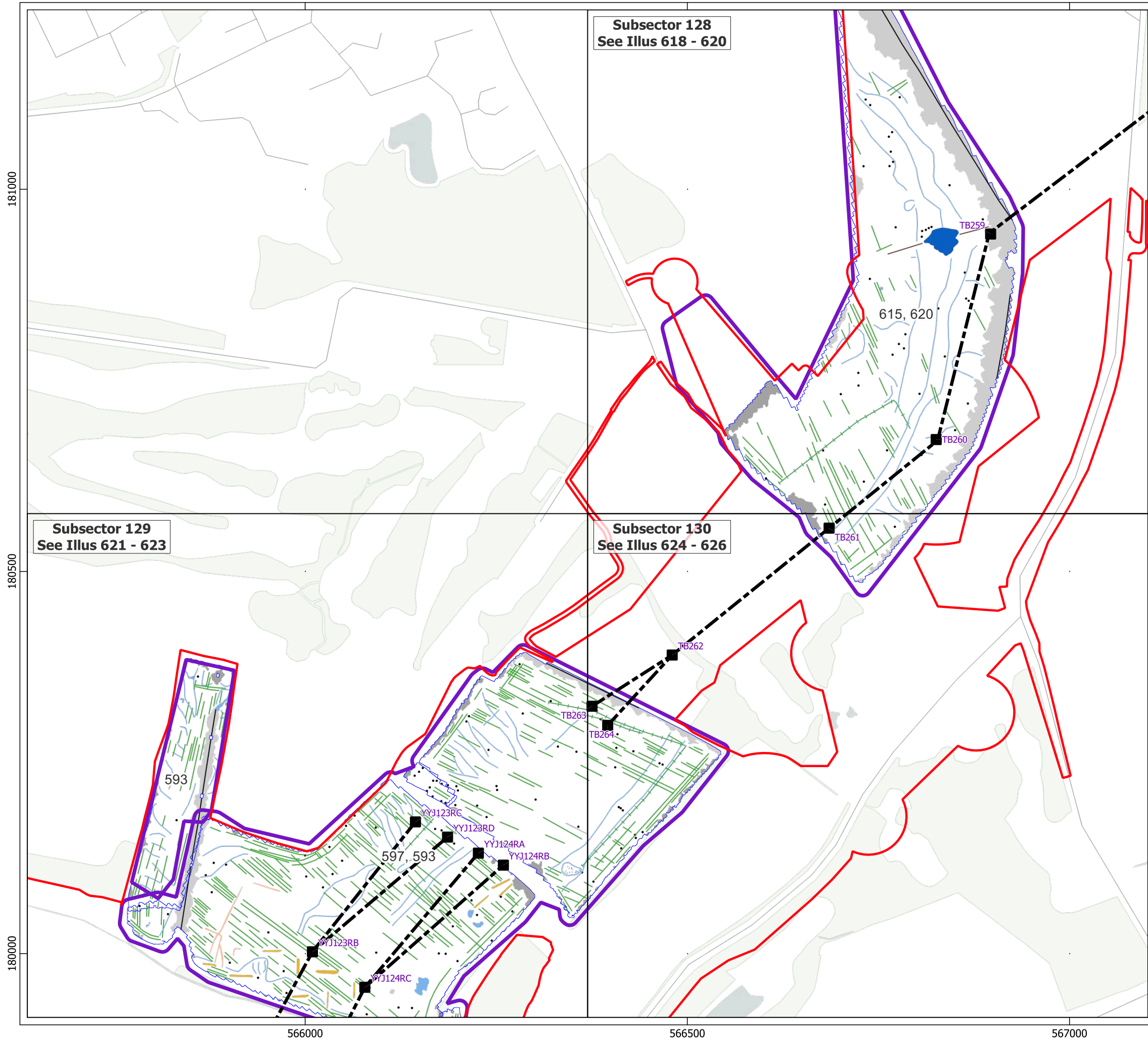
- Key**
- Order Limits
  - Geophysical Survey Area
  - Survey Extent
  - Location of Illus 237 - 641
  - Proposed Overhead Line Alignment
  - Proposed Pylon Location
  - XY Trace (25nT/cm)





Contains Ordnance Survey data © Crown Copyright and database right 2026.  
This material is for client report only © Headland Archaeology. No unauthorised reproduction.

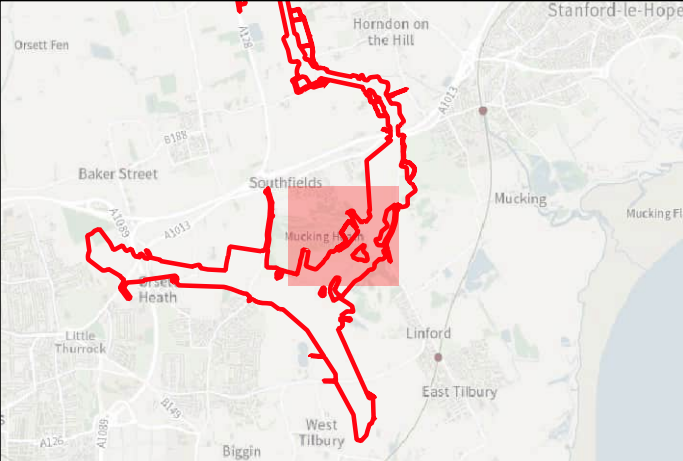
Site:	EAGR23
Created by:	KS
Checked by:	KH
Version:	v1.2
Date:	27/01/2026
Scale:	1:5,000 @ A3







an RSK company

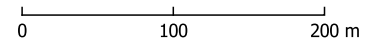


**Key**

- Order Limits
- Geophysical Survey Area
- Survey Extent
- Location of Illus 237 - 641
- Proposed Overhead Line Alignment
- Proposed Pylon Location

**Geophys Interpretation**

- Ferrous Objects
- Agriculture
- Data Artefact
- Field Boundary
- Field Drain
- Natural
- Service
- Magnetic Disturbance (Above Ground)
- Magnetic Disturbance (Below Ground)
- Natural
- Possible Archaeology
- Former Pond
- Trial Trench

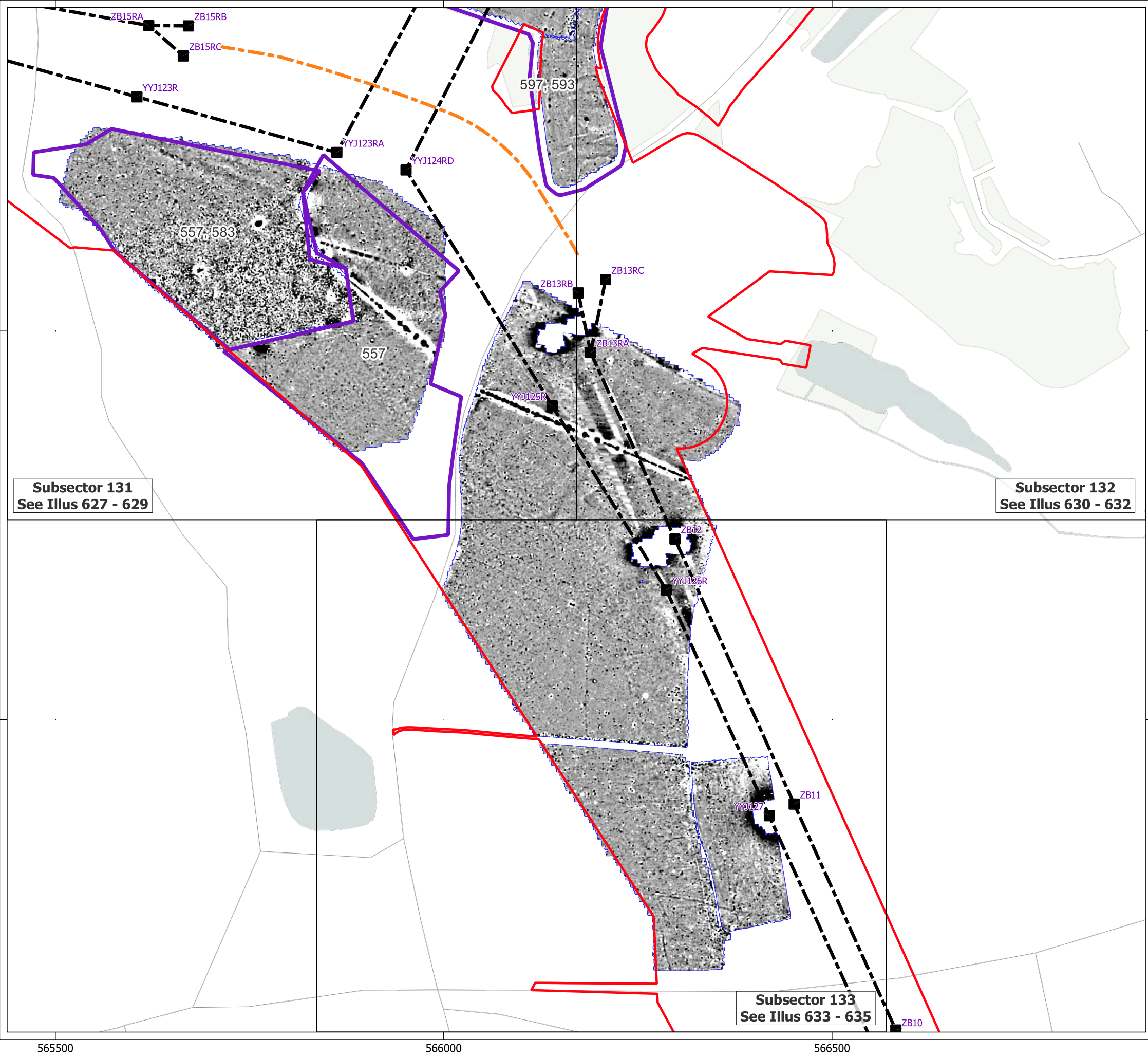




Contains Ordnance Survey data © Crown Copyright and database right 2026.

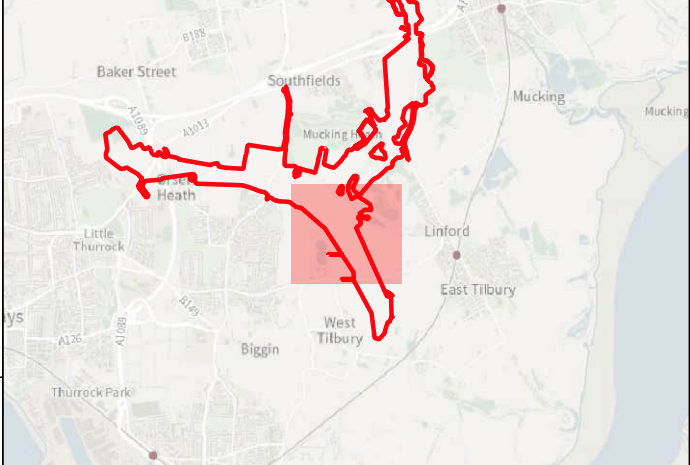
This material is for client report only © Headland Archaeology. No unauthorised reproduction.

Site:	EAGR23
Created by:	KS
Checked by:	KH
Version:	v1.2
Date:	27/01/2026
Scale:	1:5,000 @ A3

















**Key**

-  Order Limits
-  Geophysical Survey Area
-  Survey Extent
-  Location of Illus 237 - 641
-  Proposed Overhead Line Alignment
-  Proposed Pylon Location
-  Proposed Underground Cable Alignment

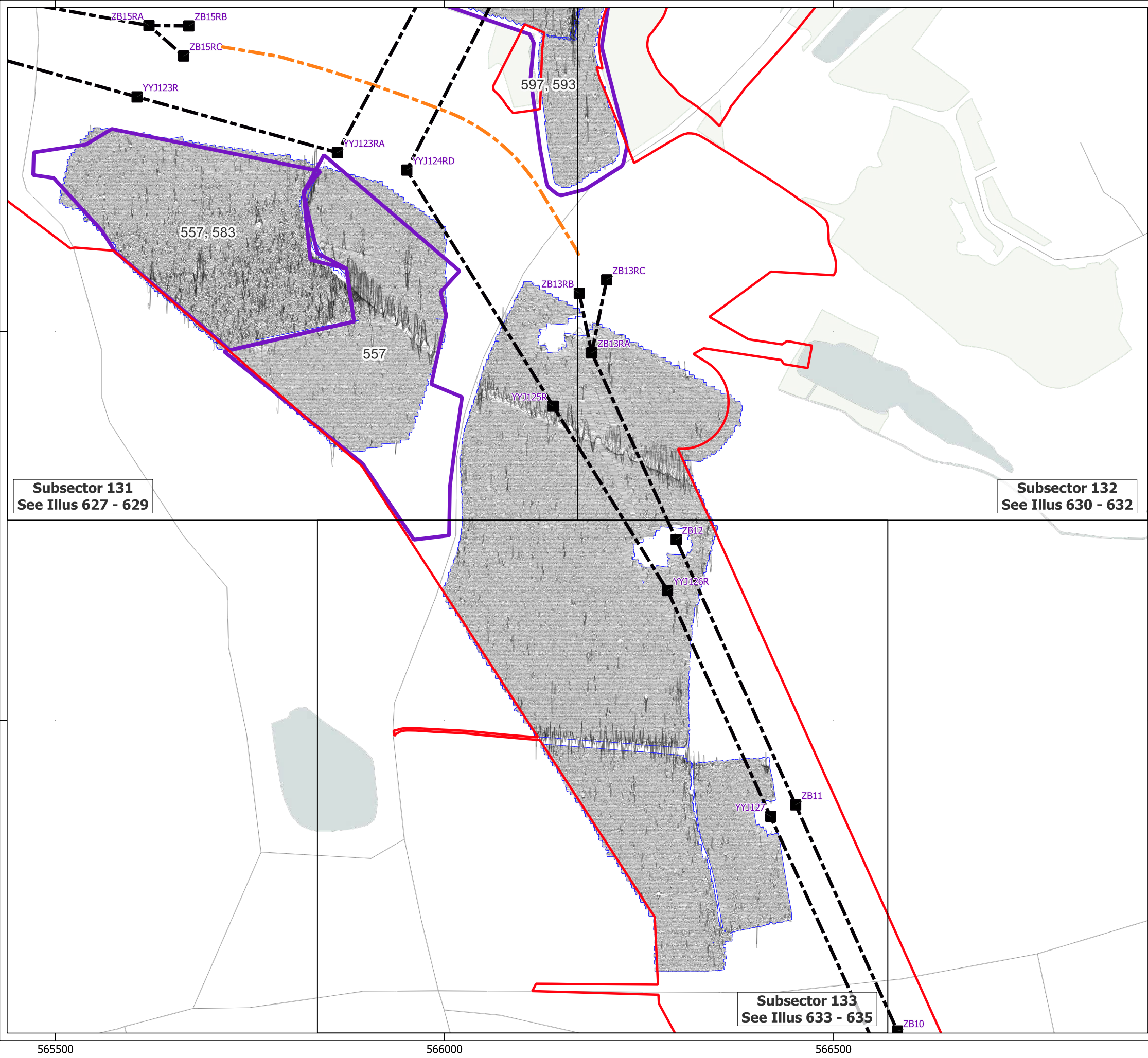




0 100 200 m

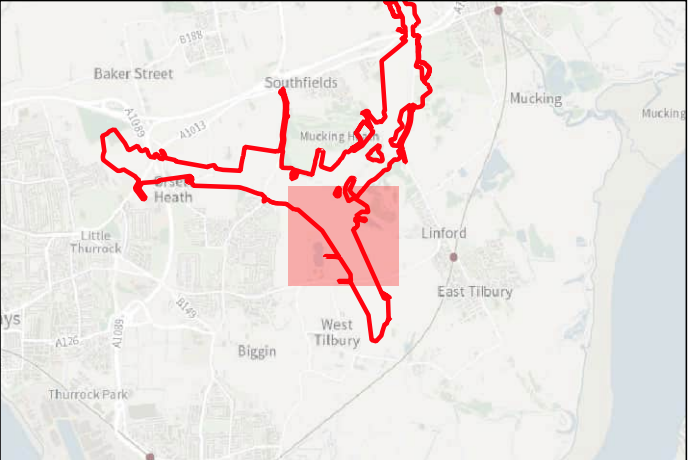
Contains Ordnance Survey data © Crown Copyright and database right 2026.  
This material is for client report only © Headland Archaeology. No unauthorised reproduction.

Site:	EAGR23
Created by:	KS
Checked by:	KH
Version:	v1.2
Date:	27/01/2026
Scale:	1:5,000 @ A3











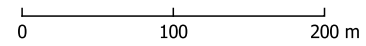






**Key**

-  Order Limits
-  Geophysical Survey Area
-  Survey Extent
-  Location of Illus 237 - 641
-  Proposed Overhead Line Alignment
-  Proposed Pylon Location
-  Proposed Underground Cable Alignment
-  XY Trace (25nT/cm)

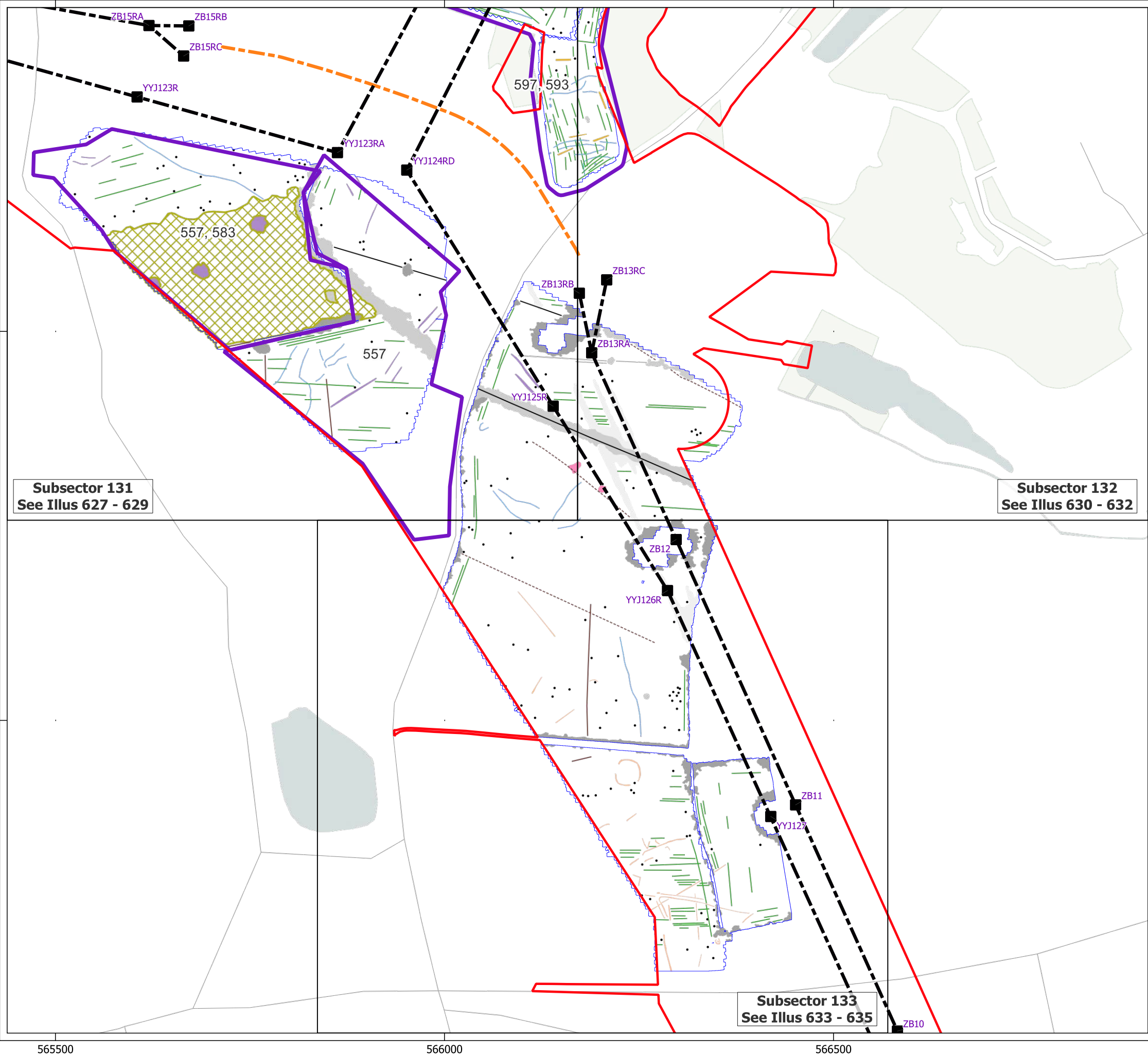




Contains Ordnance Survey data © Crown Copyright and database right 2026.

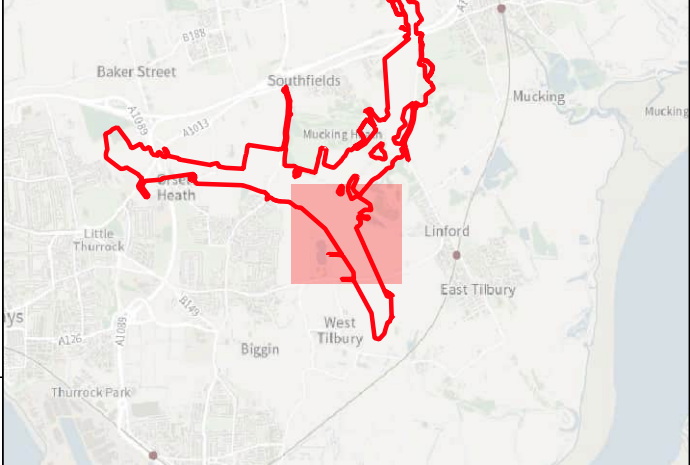
This material is for client report only © Headland Archaeology. No unauthorised reproduction.

Site:	EAGR23
Created by:	KS
Checked by:	KH
Version:	v1.2
Date:	27/01/2026
Scale:	1:5,000 @ A3







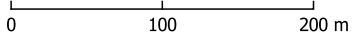


**Key**

- Order Limits
- Geophysical Survey Area
- Survey Extent
- Location of Illus 237 - 641
- Proposed Overhead Line Alignment
- Proposed Pylon Location
- Proposed Underground Cable Alignment

**Geophys Interpretation**

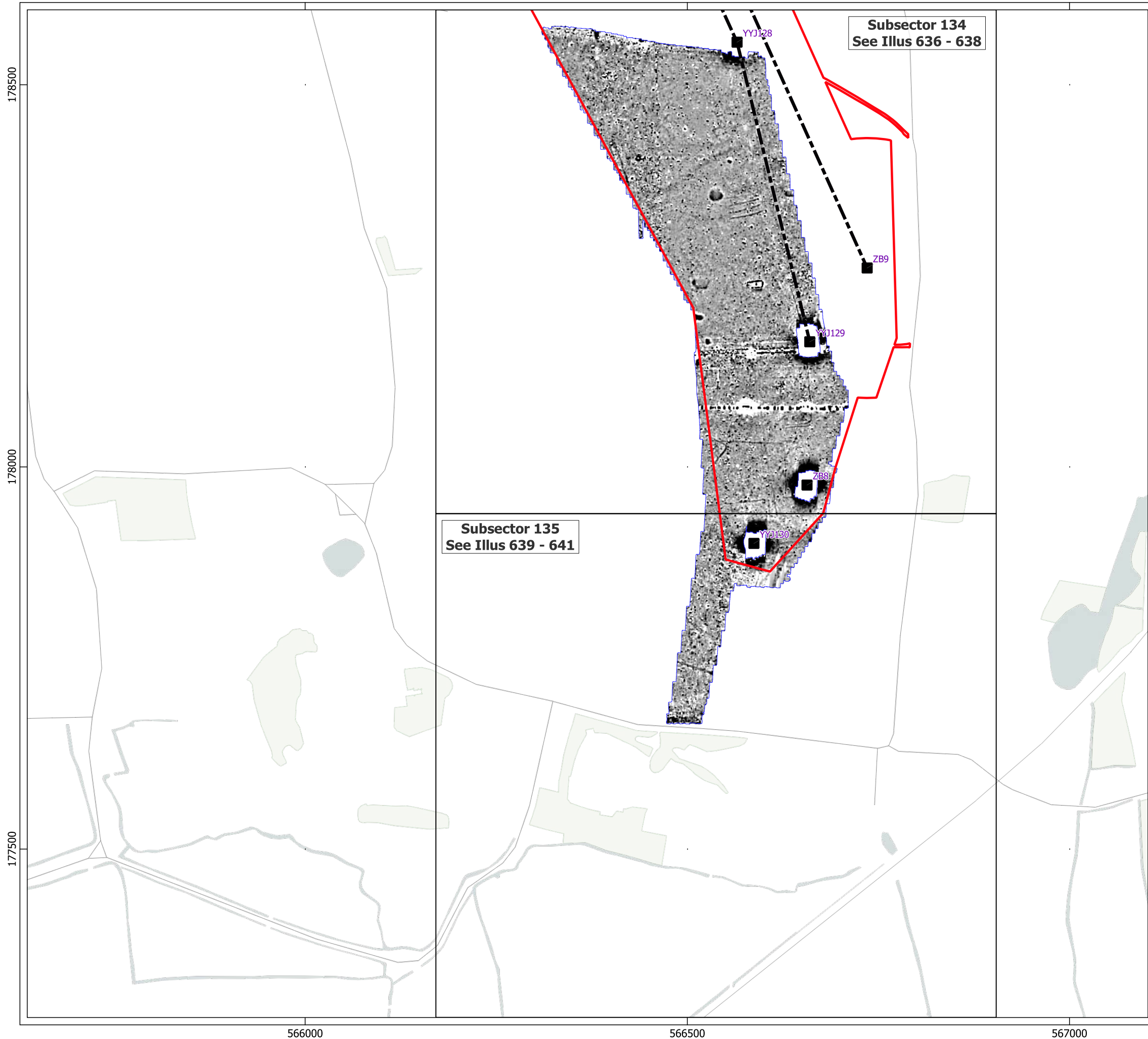
- Ferrous Objects
- Agriculture
- Data Artefact
- Field Boundary
- Possible Field Boundary
- Natural
- Service
- Uncertain
- Magnetic Disturbance (Above Ground)
- Magnetic Disturbance (Below Ground)
- Natural
- Overhead Cable
- Possible Archaeology
- Quarry
- Uncertain
- Trial Trench
- Greenwaste






Contains Ordnance Survey data © Crown Copyright and database right 2026.

This material is for client report only © Headland Archaeology. No unauthorised reproduction.






Site:	EAGR23
Created by:	KS
Checked by:	KH
Version:	v1.2
Date:	27/01/2026
Scale:	1:5,000 @ A3








**Key**

-  Order Limits
-  Survey Extent
-  Location of Illus 237 - 641
-  Proposed Overhead Line Alignment
-  Proposed Pylon Location



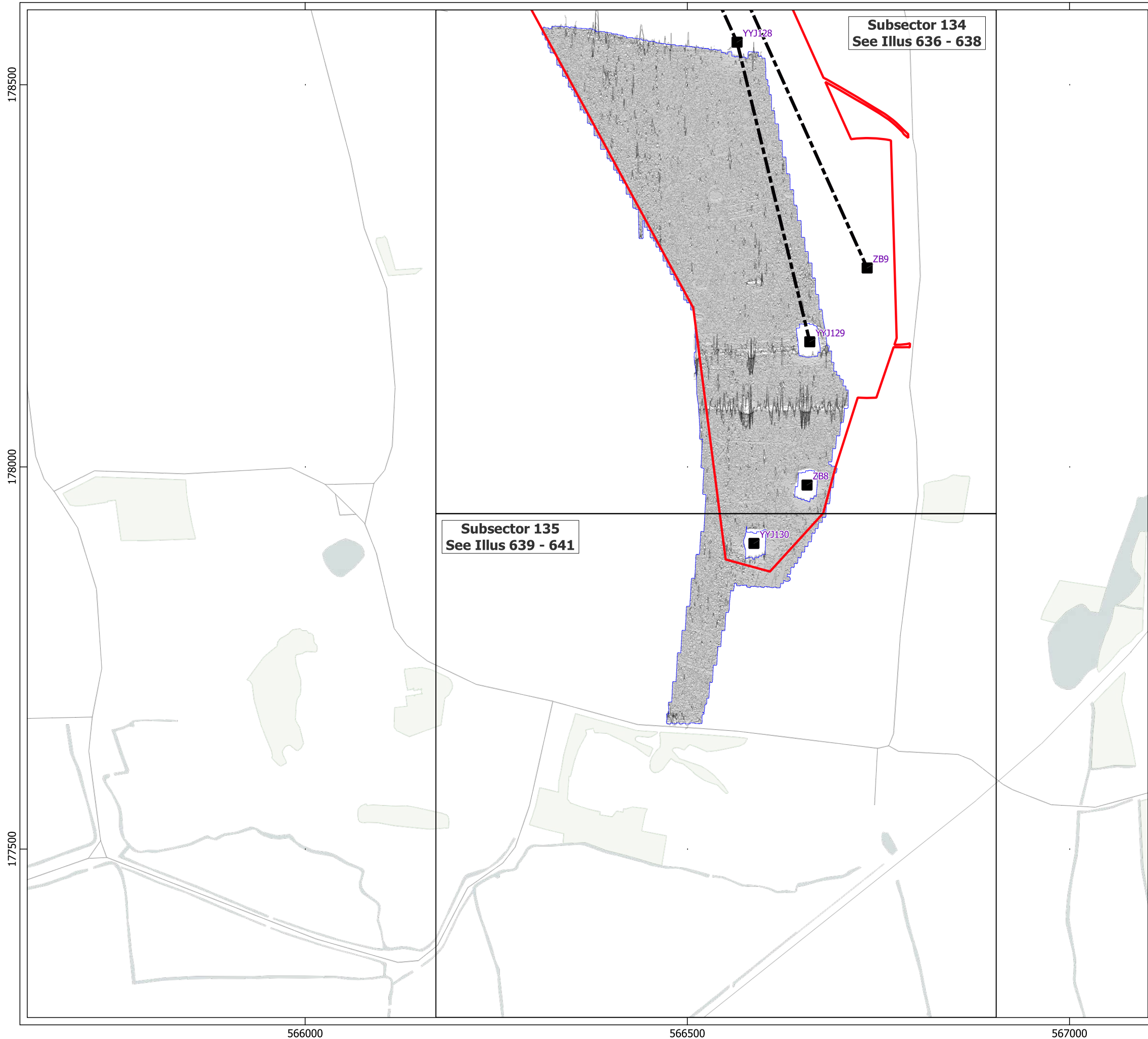
0 100 200 m



Contains Ordnance Survey data © Crown Copyright and database right 2026.


This material is for client report only © Headland Archaeology. No unauthorised reproduction.

Site:	EAGR23
Created by:	KS
Checked by:	KH
Version:	v1.2
Date:	27/01/2026
Scale:	1:5,000 @ A3









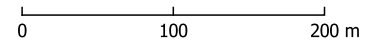






**Key**

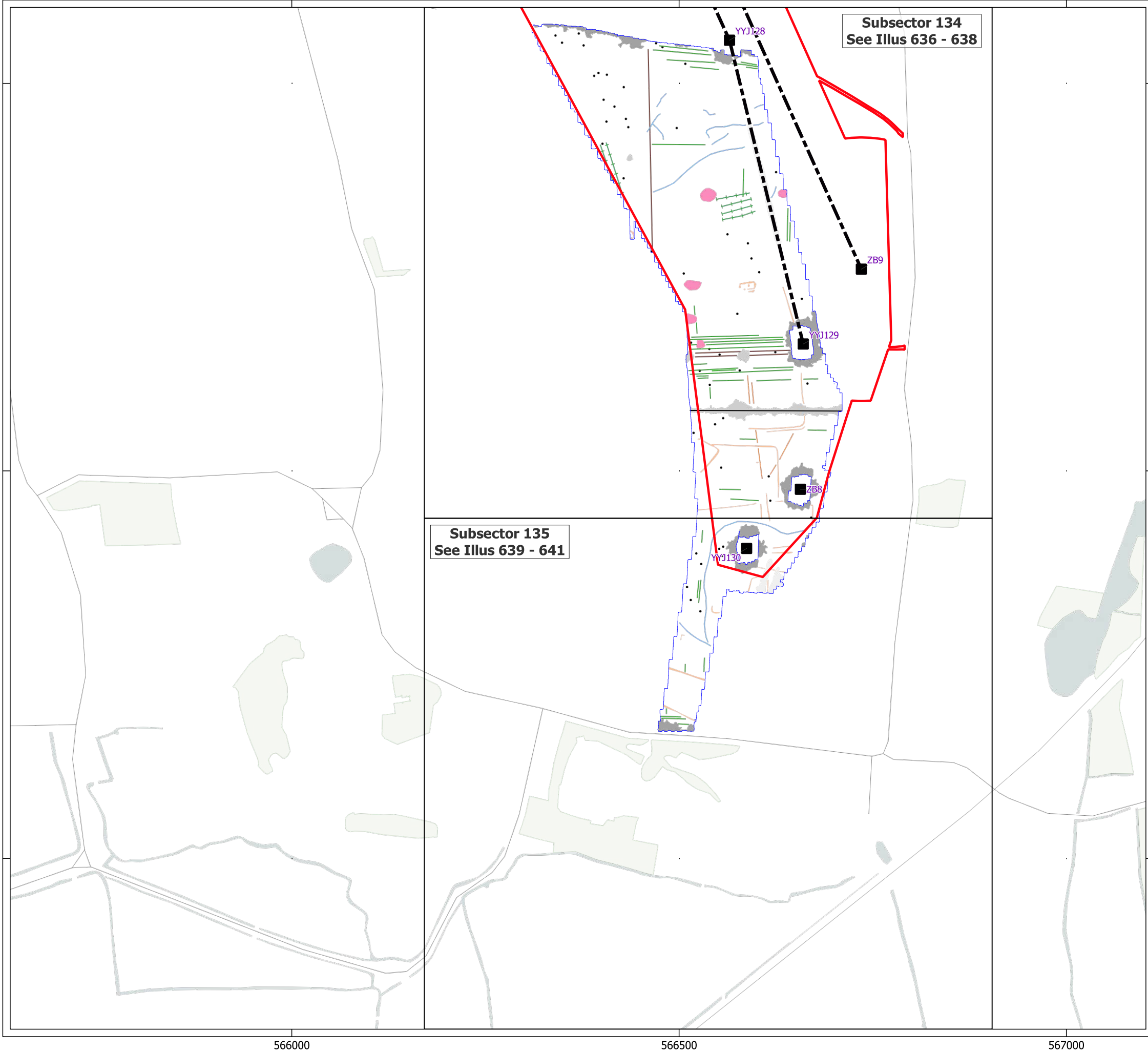
-  Order Limits
-  Survey Extent
-  Location of Illus 237 - 641
-  Proposed Overhead Line Alignment
-  Proposed Pylon Location
-  XY Trace (25nT/cm)





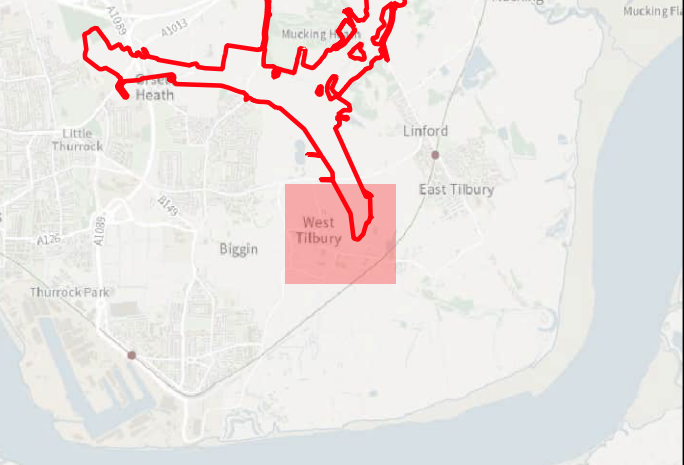
Contains Ordnance Survey data © Crown Copyright and database right 2026.

This material is for client report only © Headland Archaeology. No unauthorised reproduction.

Site:	EAGR23
Created by:	KS
Checked by:	KH
Version:	v1.2
Date:	27/01/2026
Scale:	1:5,000 @ A3







**Key**

- Order Limits
- Survey Extent
- Location of Illus 237 - 641
- Proposed Overhead Line Alignment
- Proposed Pylon Location

**Geophys Interpretation**

- Ferrous Objects
- Possible Archaeology
- Agriculture
- Field Boundary
- Field Drain
- Natural
- Service
- Magnetic Disturbance (Above Ground)
- Magnetic Disturbance (Below Ground)
- Overhead Cable
- Possible Archaeology
- Quarry

0

100

200 m



Contains Ordnance Survey data © Crown Copyright and database right 2026.

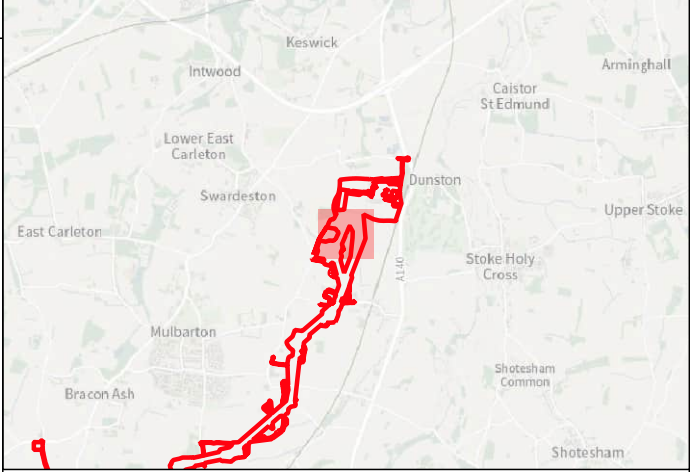
This material is for client report only © Headland Archaeology. No unauthorised reproduction.

Site:	EAGR23
Created by:	KS
Checked by:	KH
Version:	v1.2
Date:	27/01/2026
Scale:	1:5,000 @ A3















Key

-  Order Limits
-  Geophysical Survey Area
-  Survey Extent
-  Proposed Overhead Line Alignment
-  Proposed Pylon Location



0 40 80 m

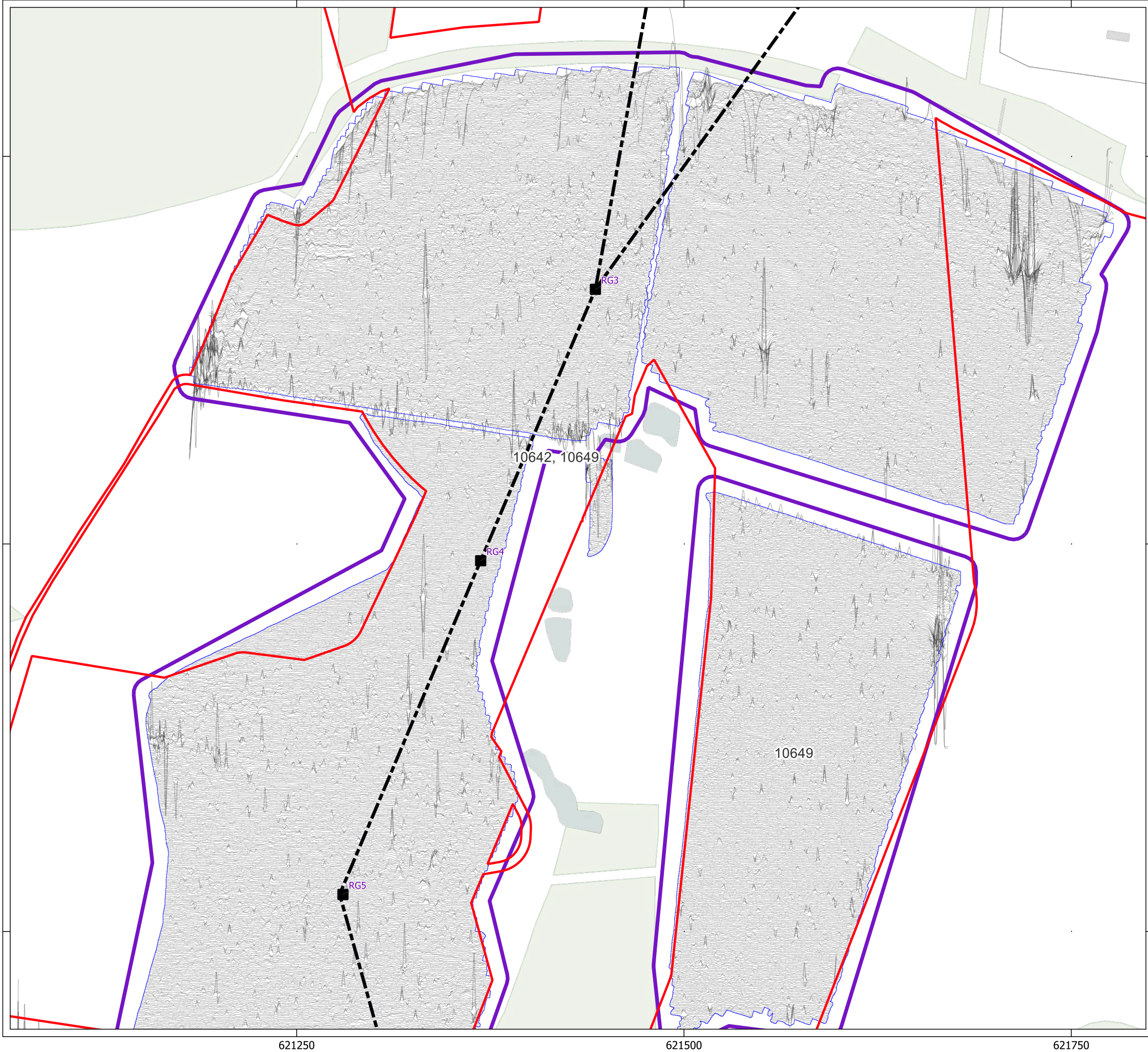
Contains Ordnance Survey data © Crown Copyright and database right 2026.



This material is for client report only © Headland Archaeology. No unauthorised reproduction.

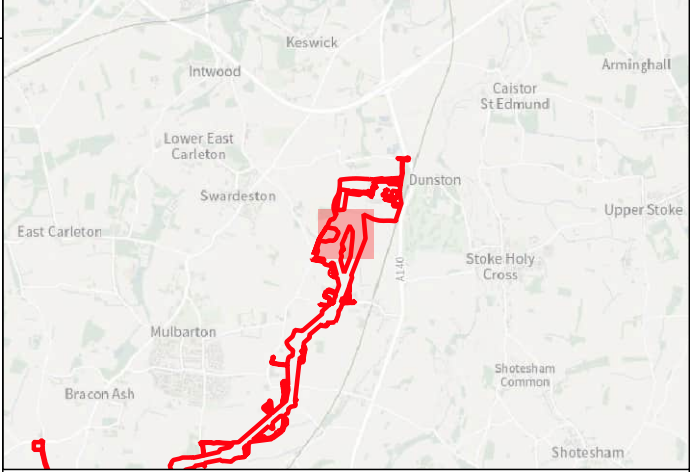
Site:	EAGR23
Created by:	KS
Checked by:	KH
Version:	v1.2
Date:	27/01/2026
Scale:	1:2,500 @ A3

Illus - 237 Processed greyscale magnetometer data; Subsector 1









**Key**

- Order Limits
- Geophysical Survey Area
- Survey Extent
- Proposed Overhead Line Alignment
- Proposed Pylon Location
- XY Trace (25nT/cm)

0

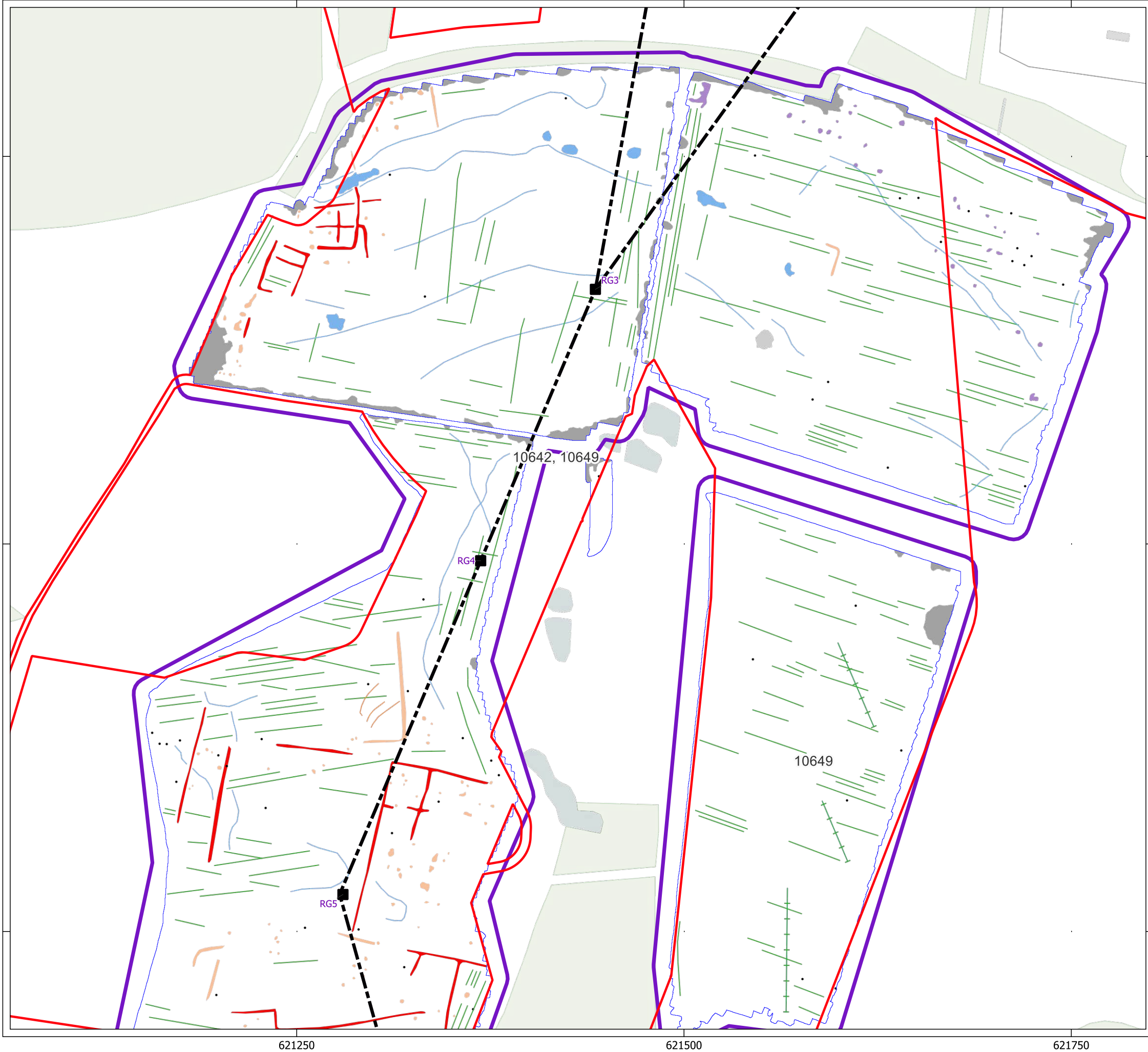
40



80 m

Contains Ordnance Survey data © Crown Copyright and database right 2026.  
This material is for client report only © Headland Archaeology. No unauthorised reproduction.

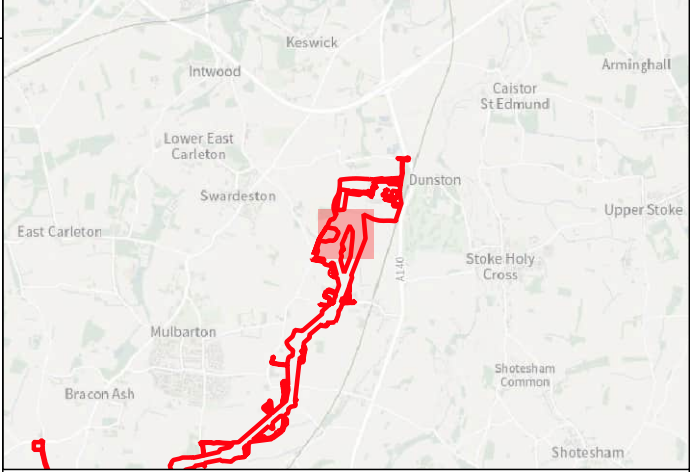
Site:	EAGR23
Created by:	KS
Checked by:	KH
Version:	v1.2
Date:	27/01/2026
Scale:	1:2,500 @ A3







**HEADLAND**  
ARCHAEOLOGY  
an RSK company



9

**Key**

- Order Limits
- Geophysical Survey Area
- Survey Extent
- Proposed Overhead Line Alignment
- Proposed Pylon Location

**Geophys Interpretation**

- Ferrous Objects
- Possible Archaeology
- Agriculture
- Field Drain
- Natural

Archaeology

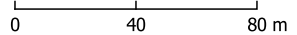
Magnetic Disturbance (Above Ground)

Magnetic Disturbance (Below Ground)

Natural

Possible Archaeology

Uncertain

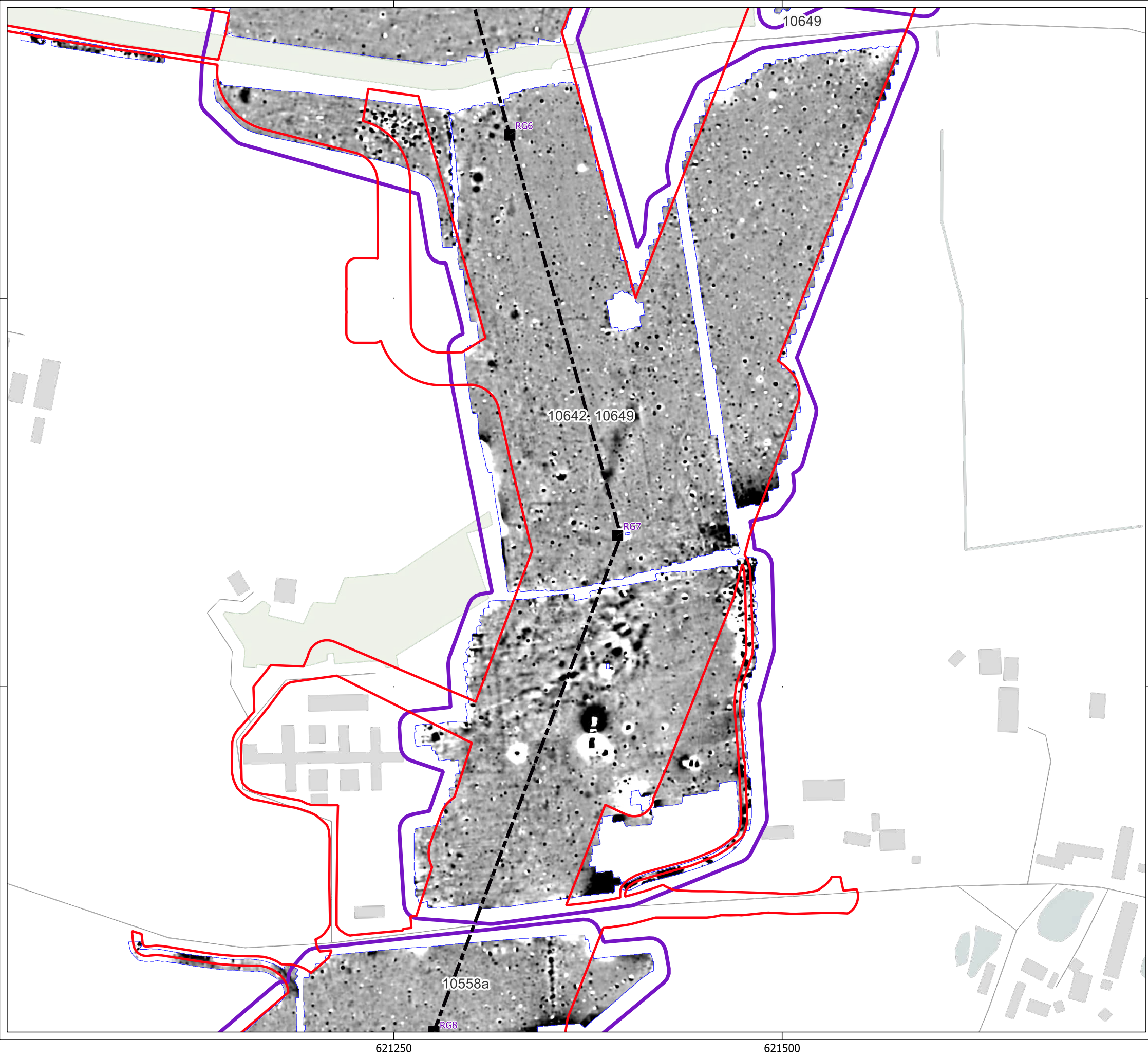




0 40 80 m

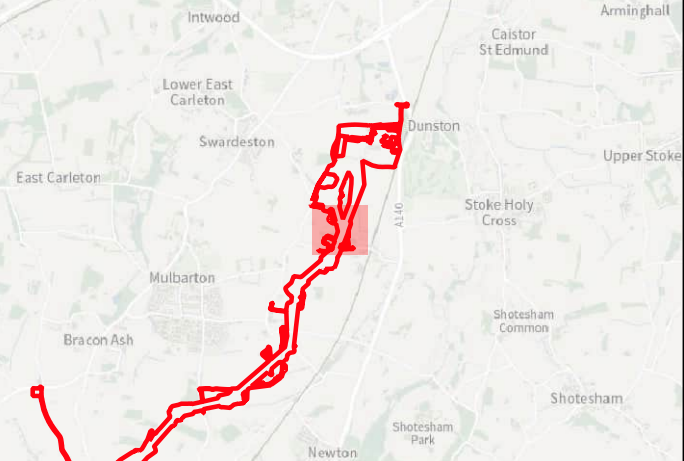
Contains Ordnance Survey data © Crown Copyright and database right 2026.

This material is for client report only © Headland Archaeology. No unauthorised reproduction.






Site:	EAGR23
Created by:	KS
Checked by:	KH
Version:	v1.2
Date:	27/01/2026
Scale:	1:2,500 @ A3








**Key**

-  Order Limits
-  Geophysical Survey Area
-  Survey Extent
-  Proposed Overhead Line Alignment
-  Proposed Pylon Location



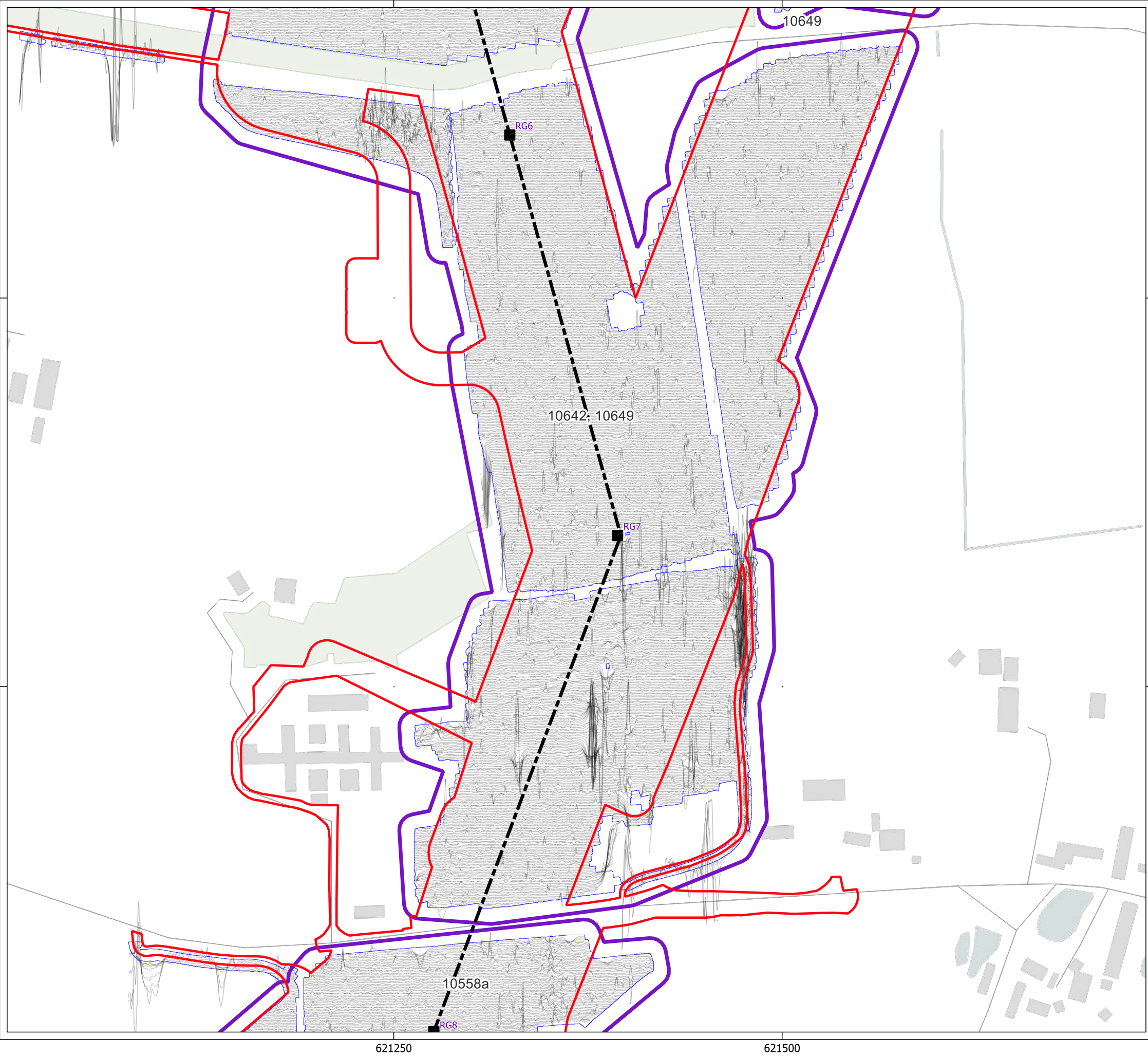
0 40 80 m

Contains Ordnance Survey data © Crown Copyright and database right 2026.

This material is for client report only © Headland Archaeology. No unauthorised reproduction.

Site:	EAGR23
Created by:	KS
Checked by:	KH
Version:	v1.2
Date:	27/01/2026
Scale:	1:2,500 @ A3





Key

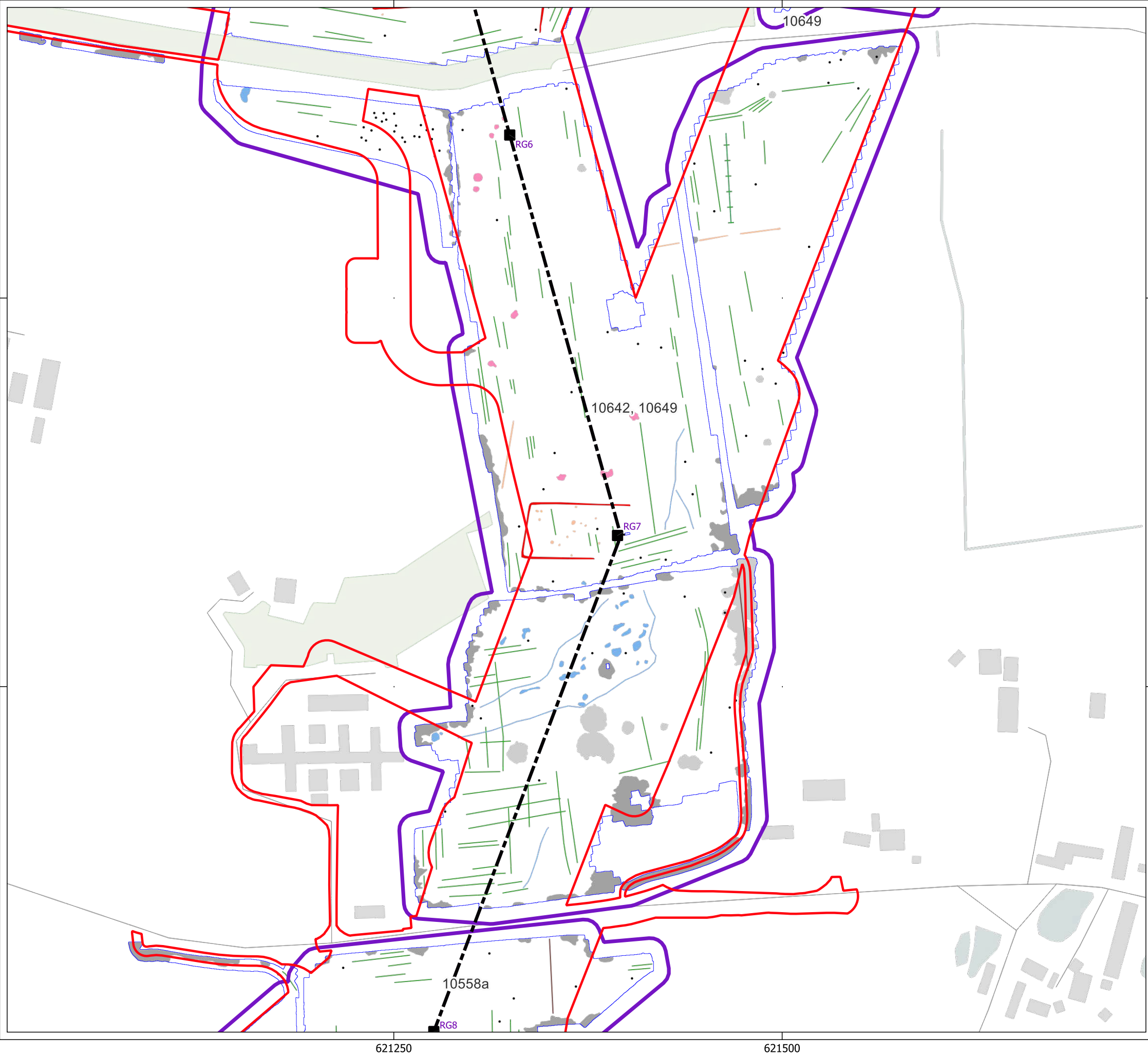
- Order Limits
- Geophysical Survey Area
- Survey Extent
- Proposed Overhead Line Alignment
- Proposed Pylon Location
- XY Trace (25nT/cm)


Contains Ordnance Survey data © Crown Copyright and database right 2026.

This material is for client report only © Headland Archaeology. No unauthorised reproduction.

Site:	EAGR23
Created by:	KS
Checked by:	KH
Version:	v1.2
Date:	27/01/2026
Scale:	1:2,500 @ A3





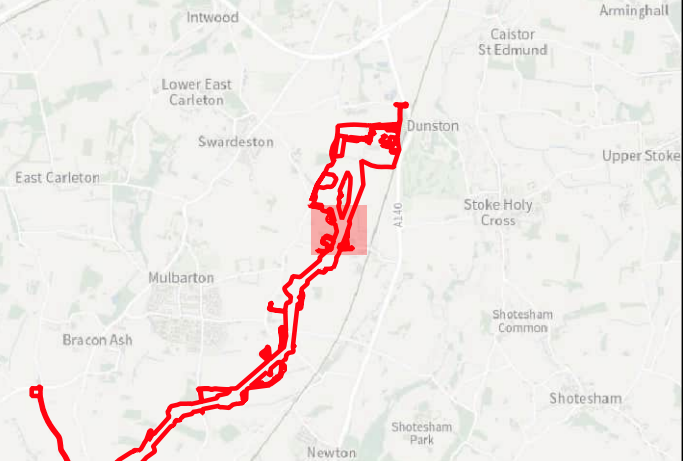





HEADLAND


ARCHAEOLOGY


an RSK company





Key

 Order Limits


 Geophysical Survey Area


 Survey Extent


 Proposed Overhead Line Alignment


 Proposed Pylon Location


Geophys Interpretation


 Ferrous Objects


 Agriculture


 Field Boundary


 Field Drain


 Natural


 Archaeology

 Magnetic Disturbance (Above Ground)

 Magnetic Disturbance (Below Ground)

 Natural

 Possible Archaeology

 Quarry

04080

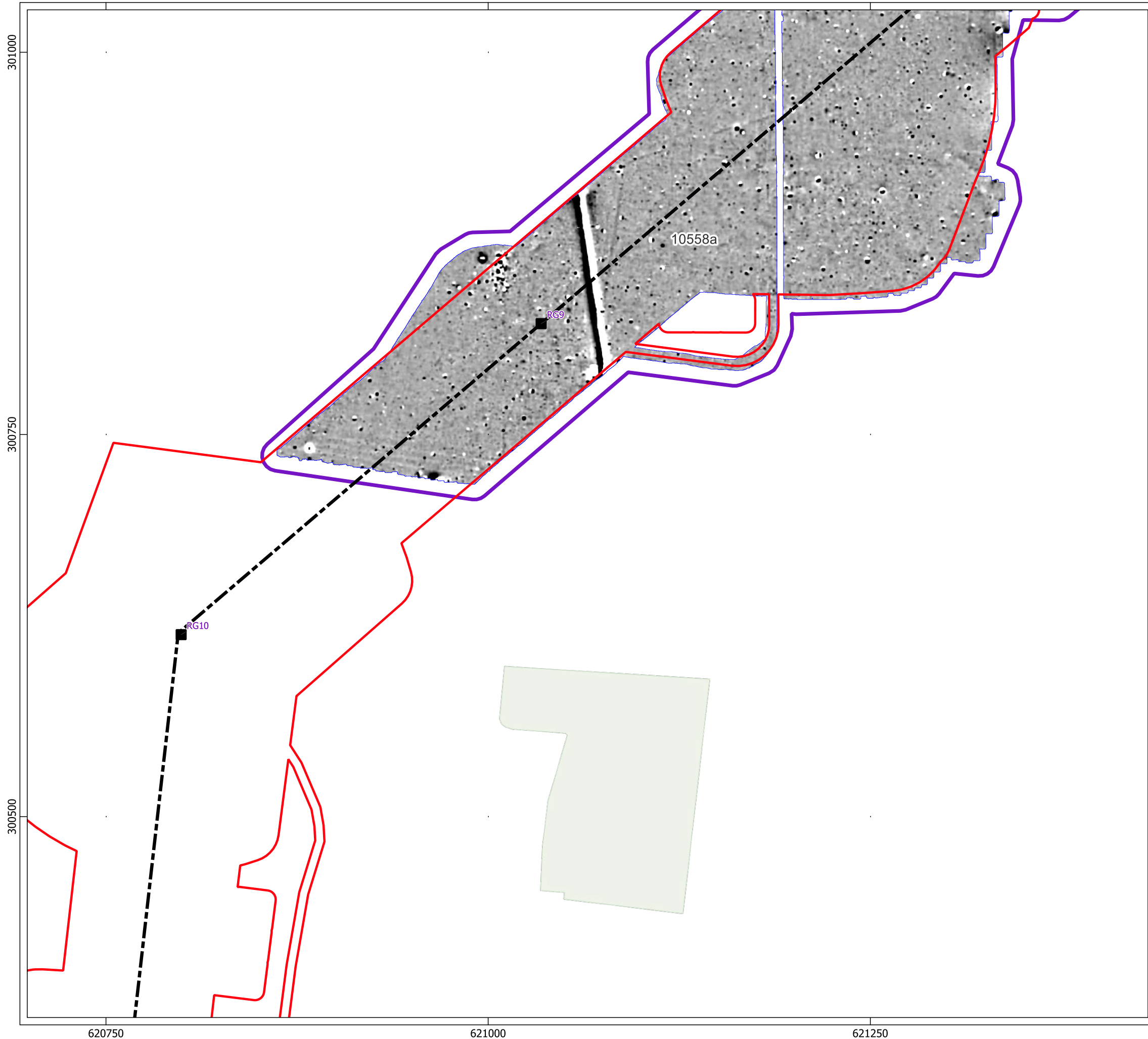
Contains Ordnance Survey data © Crown Copyright and database right 2026.



This material is for client report only © Headland Archaeology. No unauthorised reproduction.

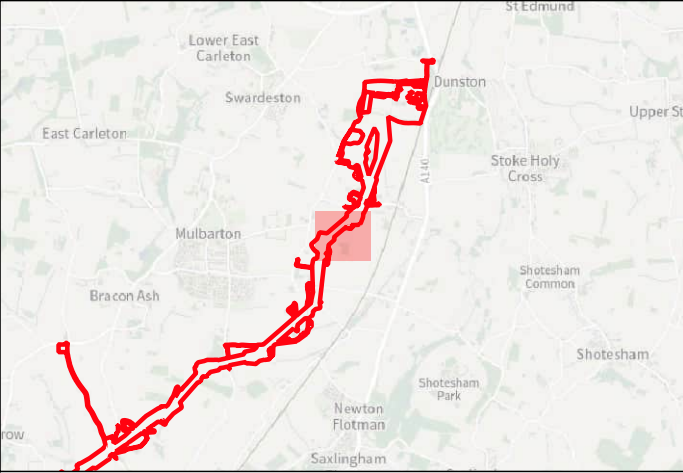
Site:	EAGR23
Created by:	KS
Checked by:	KH
Version:	v1.2
Date:	27/01/2026
Scale:	1:2,500 @ A3

Illus - 242 Interpretation of magnetometer data; Subsector 2








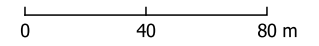







Key

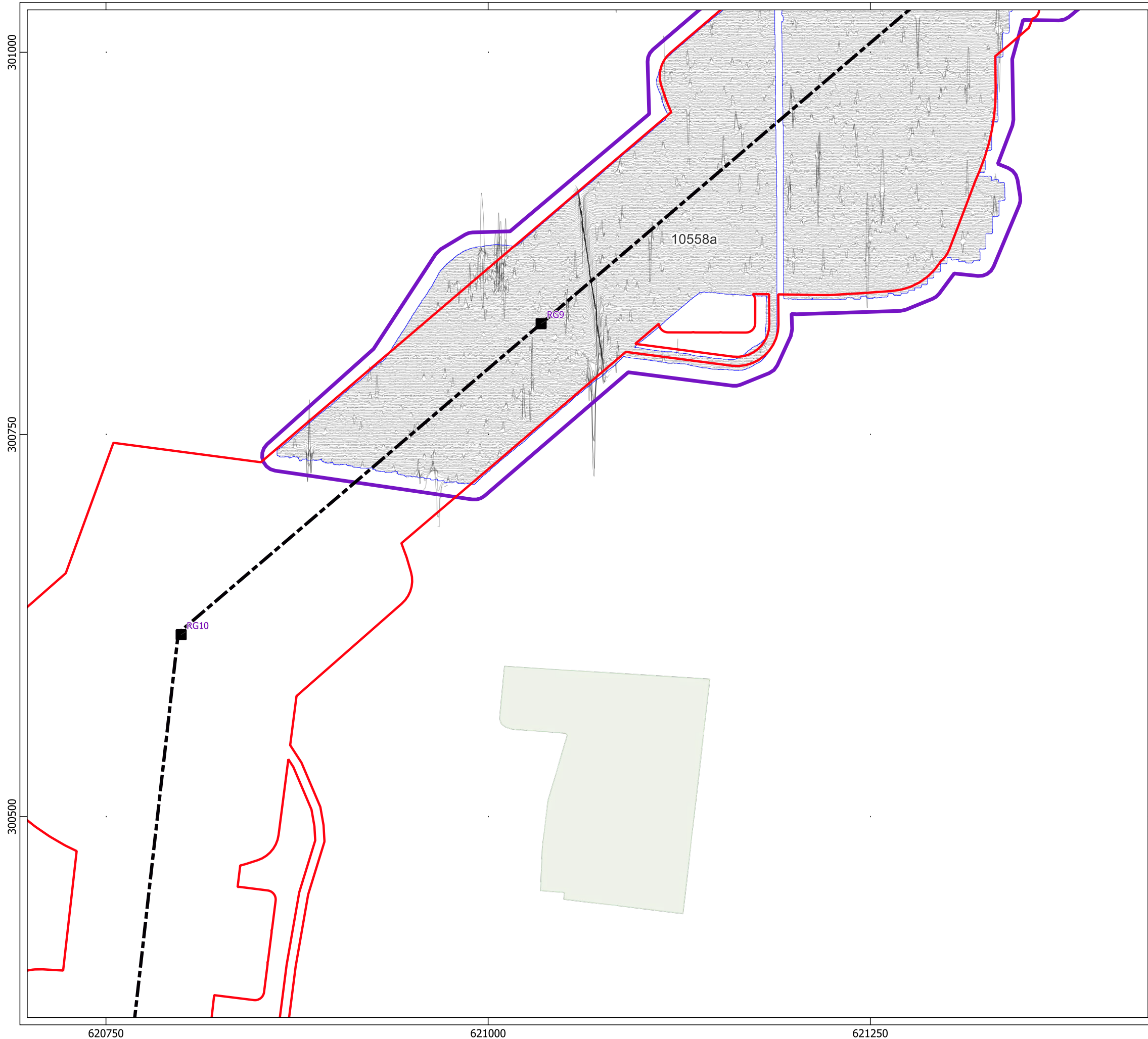
-  Order Limits
-  Geophysical Survey Area
-  Survey Extent
-  Proposed Overhead Line Alignment
-  Proposed Pylon Location





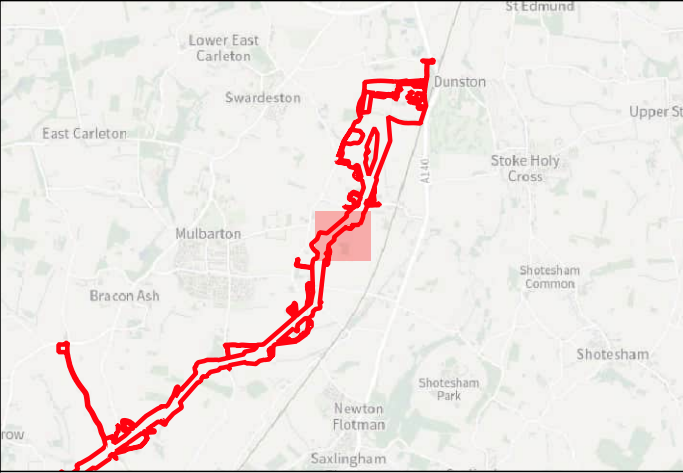
Contains Ordnance Survey data © Crown Copyright and database right 2026.

This material is for client report only © Headland Archaeology. No unauthorised reproduction.







Site:	EAGR23
Created by:	KS
Checked by:	KH
Version:	v1.2
Date:	27/01/2026
Scale:	1:2,500 @ A3

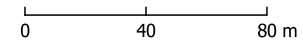






**Key**

-  Order Limits
-  Geophysical Survey Area
-  Survey Extent
-  Proposed Overhead Line Alignment
-  Proposed Pylon Location
-  XY Trace (25nT/cm)

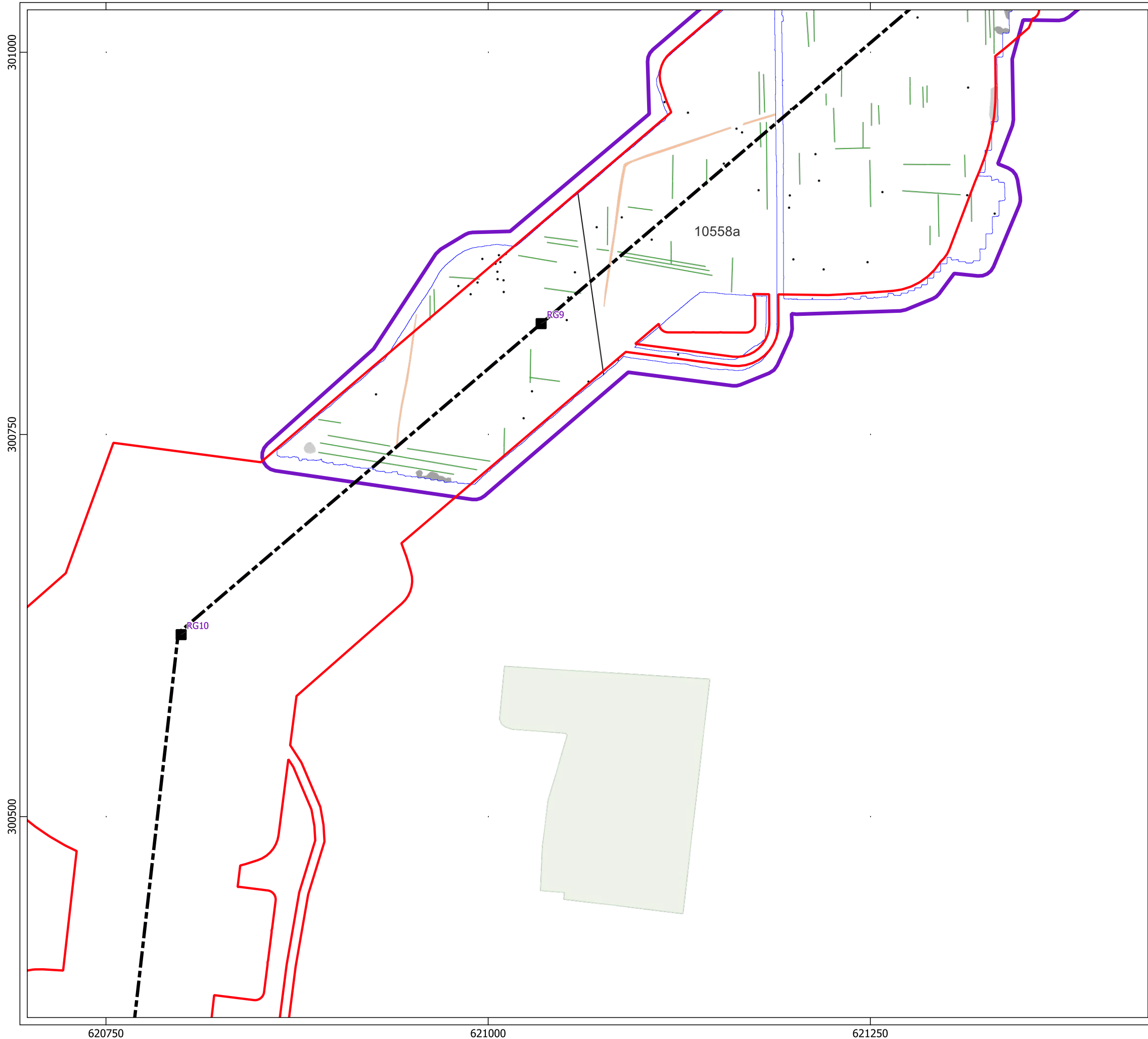




Contains Ordnance Survey data © Crown Copyright and database right 2026.

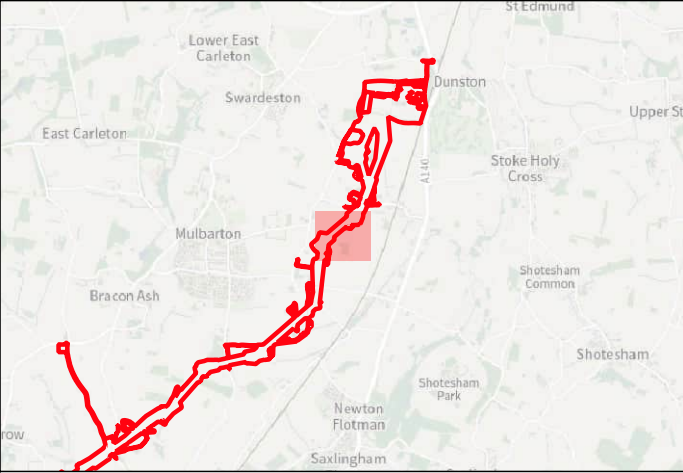
This material is for client report only © Headland Archaeology. No unauthorised reproduction.

Site:	EAGR23
Created by:	KS
Checked by:	KH
Version:	v1.2
Date:	27/01/2026
Scale:	1:2,500 @ A3







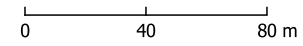


**Key**

- Order Limits
- Geophysical Survey Area
- Survey Extent
- Proposed Overhead Line Alignment
- Proposed Pylon Location

**Geophys Interpretation**

- Ferrous Objects
- Agriculture
- Service
- Magnetic Disturbance (Above Ground)
- Magnetic Disturbance (Below Ground)
- Possible Archaeology





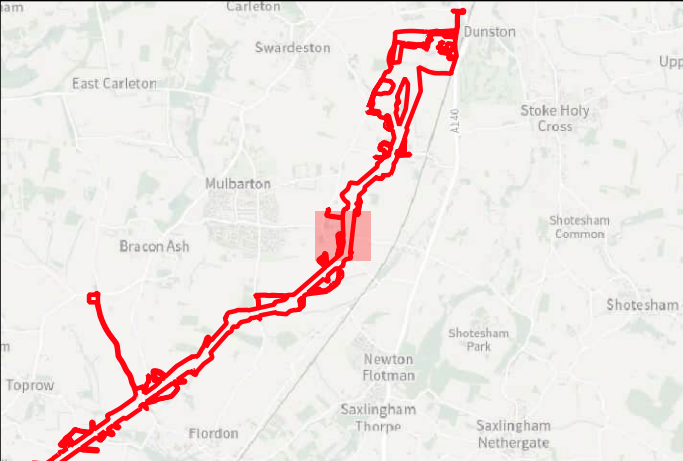
Contains Ordnance Survey data © Crown Copyright and database right 2026.

This material is for client report only © Headland Archaeology. No unauthorised reproduction.






Site:	EAGR23
Created by:	KS
Checked by:	KH
Version:	v1.2
Date:	27/01/2026
Scale:	1:2,500 @ A3








Key

-  Order Limits
-  Geophysical Survey Area
-  Survey Extent
-  Proposed Overhead Line Alignment
-  Proposed Pylon Location



0 40 80 m

Contains Ordnance Survey data © Crown Copyright and database right 2026.



This material is for client report only © Headland Archaeology. No unauthorised reproduction.

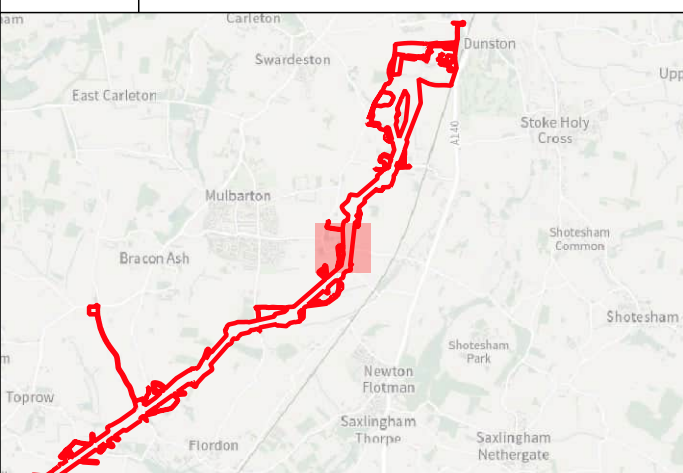
Site:	EAGR23
Created by:	KS
Checked by:	KH
Version:	v1.2
Date:	27/01/2026
Scale:	1:2,500 @ A3

Illus - 246 Processed greyscale magnetometer data; Subsector 4



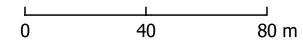






**Key**

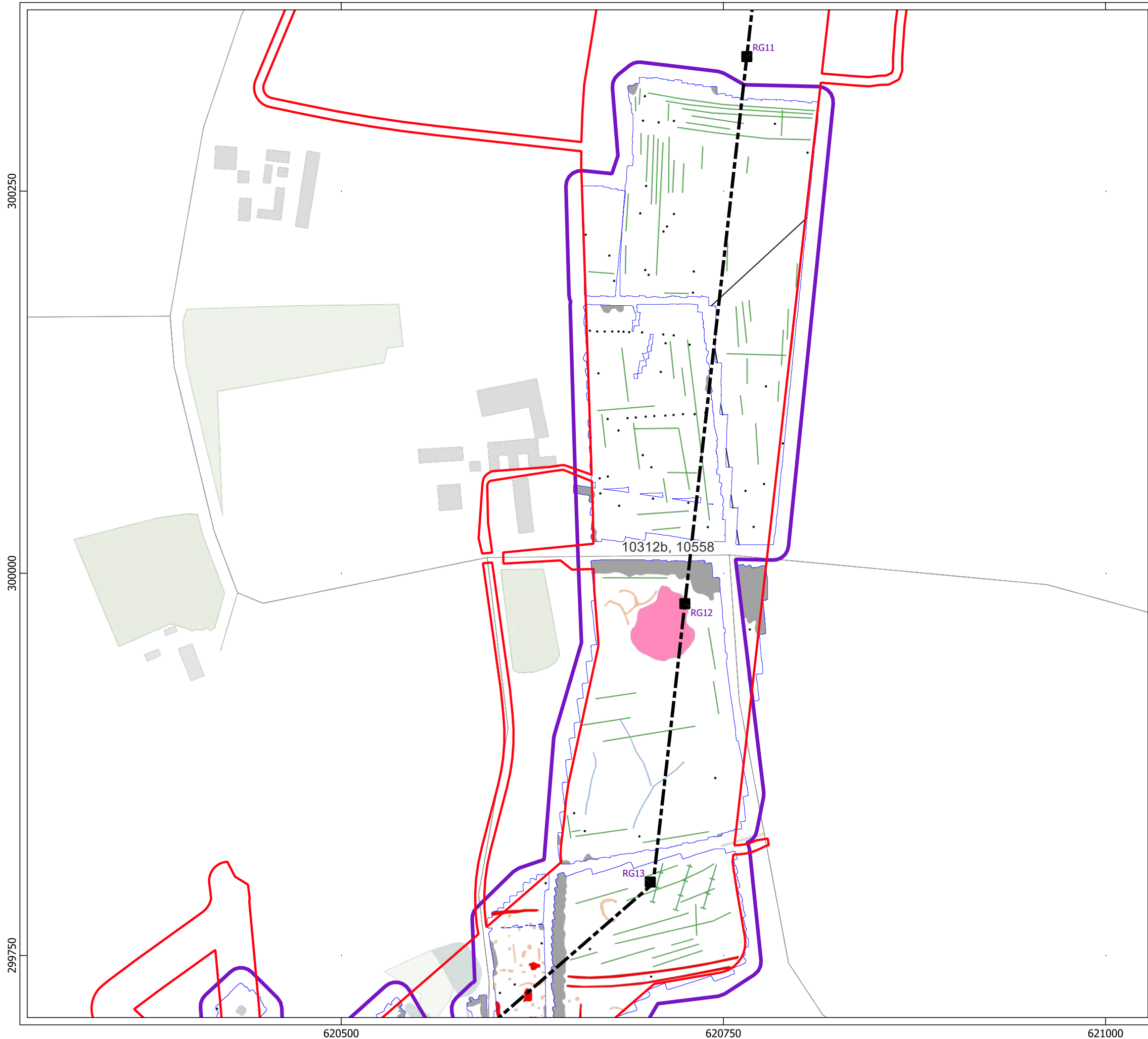
- Order Limits
- Geophysical Survey Area
- Survey Extent
- Proposed Overhead Line Alignment
- Proposed Pylon Location
- XY Trace (25nT/cm)





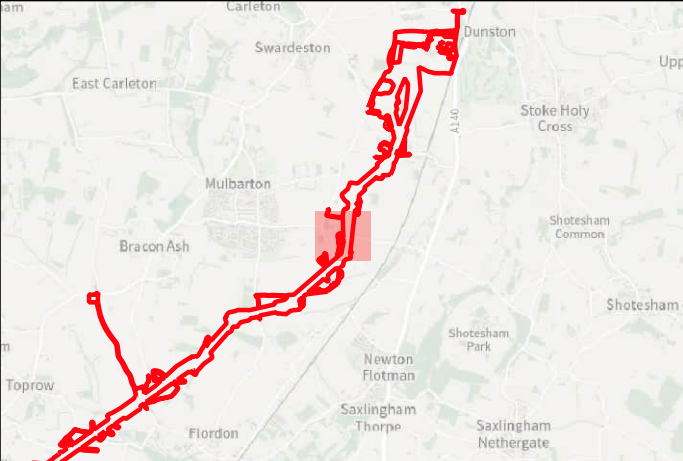
Contains Ordnance Survey data © Crown Copyright and database right 2026.

This material is for client report only © Headland Archaeology. No unauthorised reproduction.






Site:	EAGR23
Created by:	KS
Checked by:	KH
Version:	v1.2
Date:	27/01/2026
Scale:	1:2,500 @ A3















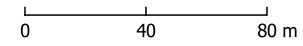


**Key**

-  Order Limits
-  Geophysical Survey Area
-  Survey Extent
-  Proposed Overhead Line Alignment
-  Proposed Pylon Location

**Geophys Interpretation**

-  Ferrous Objects
-  Agriculture
-  Field Drain
-  Natural
-  Service
-  Archaeology
-  Magnetic Disturbance (Above Ground)
-  Magnetic Disturbance (Below Ground)
-  Possible Archaeology
-  Quarry

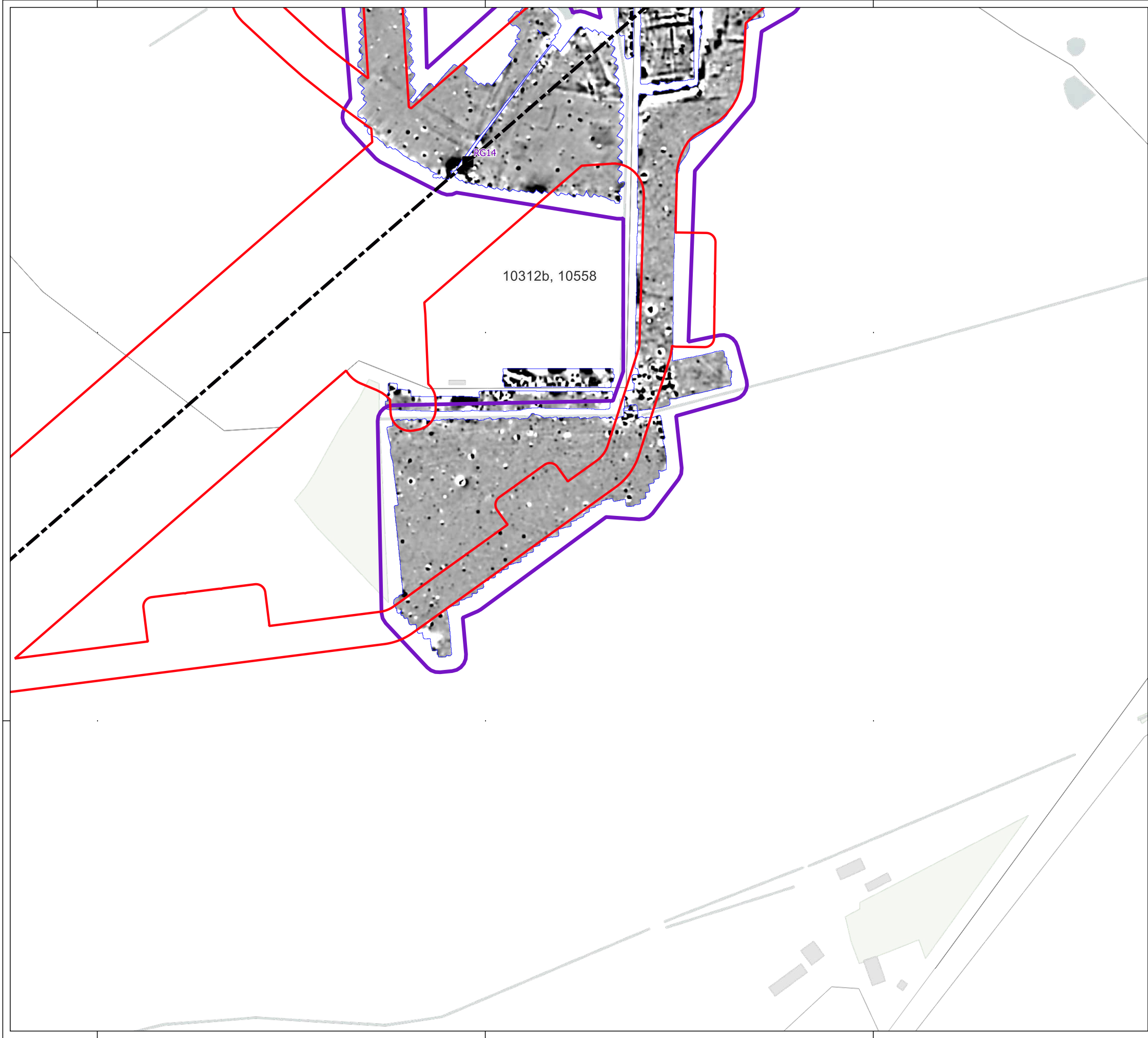


Contains Ordnance Survey data © Crown Copyright and database right 2026.

This material is for client report only © Headland Archaeology. No unauthorised reproduction.

Site:	EAGR23
Created by:	KS
Checked by:	KH
Version:	v1.2
Date:	27/01/2026
Scale:	1:2,500 @ A3





**HEADLAND**  
ARCHAEOLOGY  
an RSK company

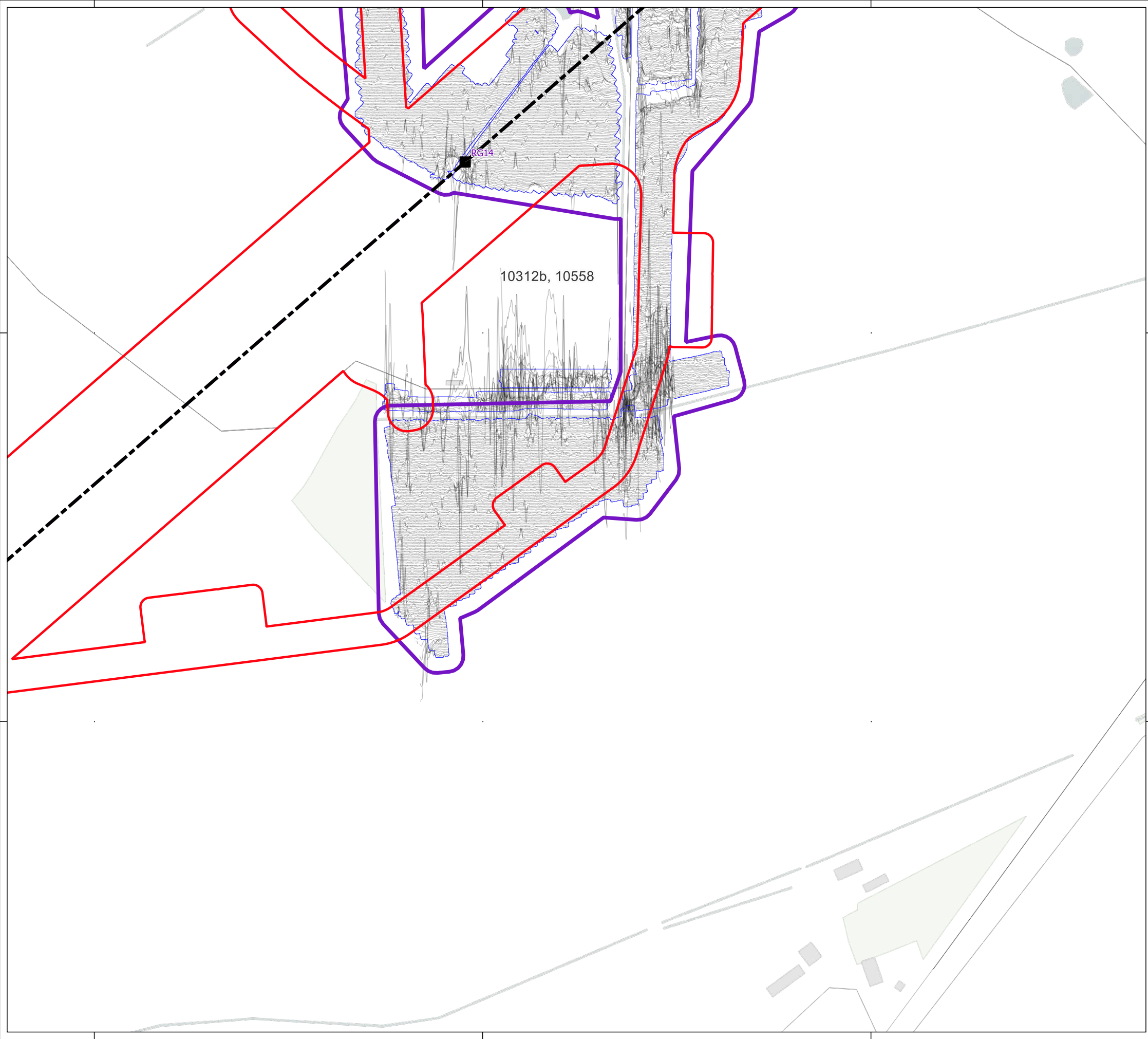
Key

- Order Limits
- Geophysical Survey Area
- Survey Extent
- Proposed Overhead Line Alignment
- Proposed Pylon Location

Contains Ordnance Survey data © Crown Copyright and database right 2026.

This material is for client report only © Headland Archaeology. No unauthorised reproduction.

Site:	EAGR23
Created by:	KS
Checked by:	KH
Version:	v1.2
Date:	27/01/2026
Scale:	1:2,500 @ A3



**HEADLAND**  
ARCHAEOLOGY  
an RSK company

Key

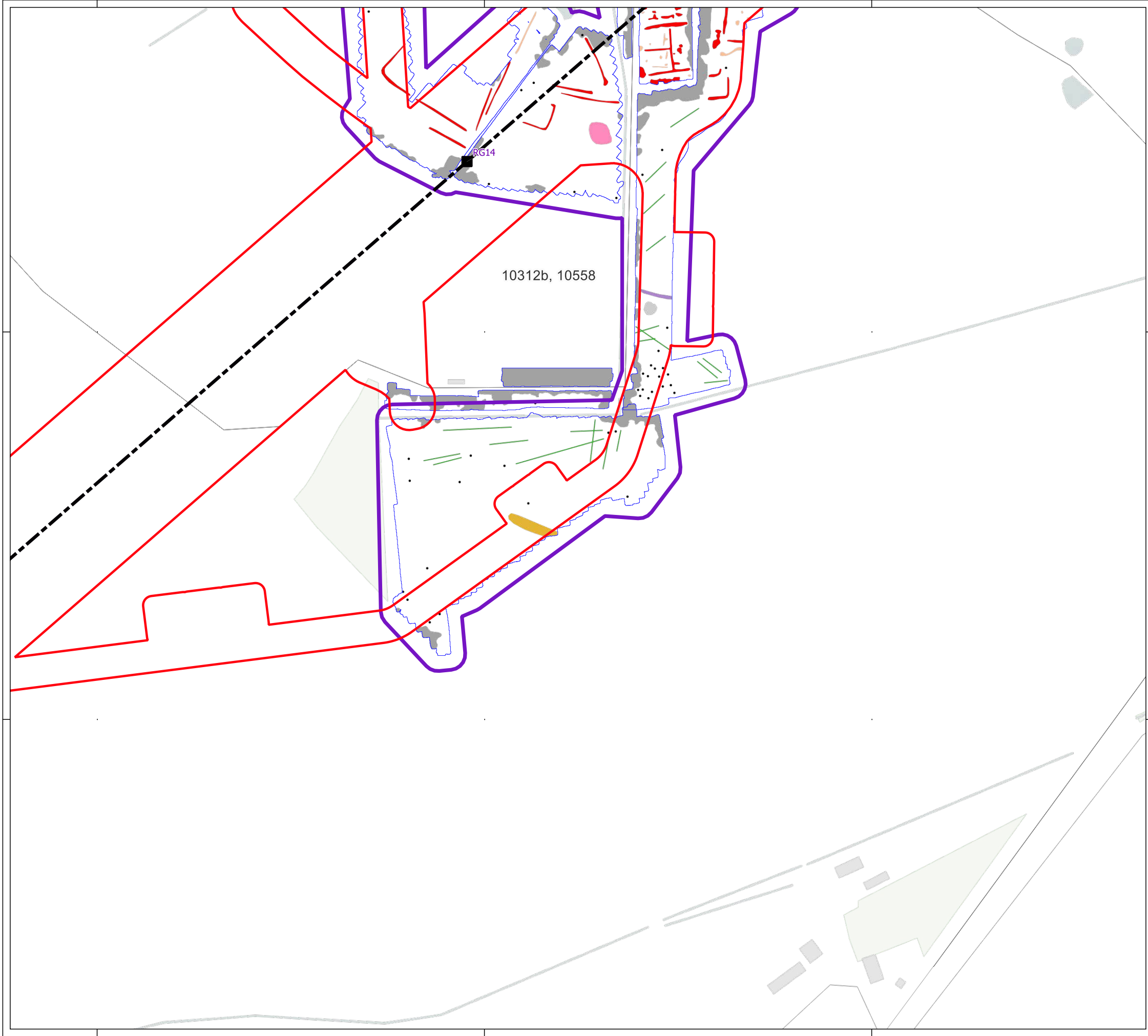
- Order Limits
- Geophysical Survey Area
- Survey Extent
- Proposed Overhead Line Alignment
- Proposed Pylon Location
- XY Trace (25nT/cm)

Contains Ordnance Survey data © Crown Copyright and database right 2026.

This material is for client report only © Headland Archaeology. No unauthorised reproduction.

Site:	EAGR23
Created by:	KS
Checked by:	KH
Version:	v1.2
Date:	27/01/2026
Scale:	1:2,500 @ A3





**Key**

- Order Limits
- Geophysical Survey Area
- Survey Extent
- Proposed Overhead Line Alignment
- Proposed Pylon Location

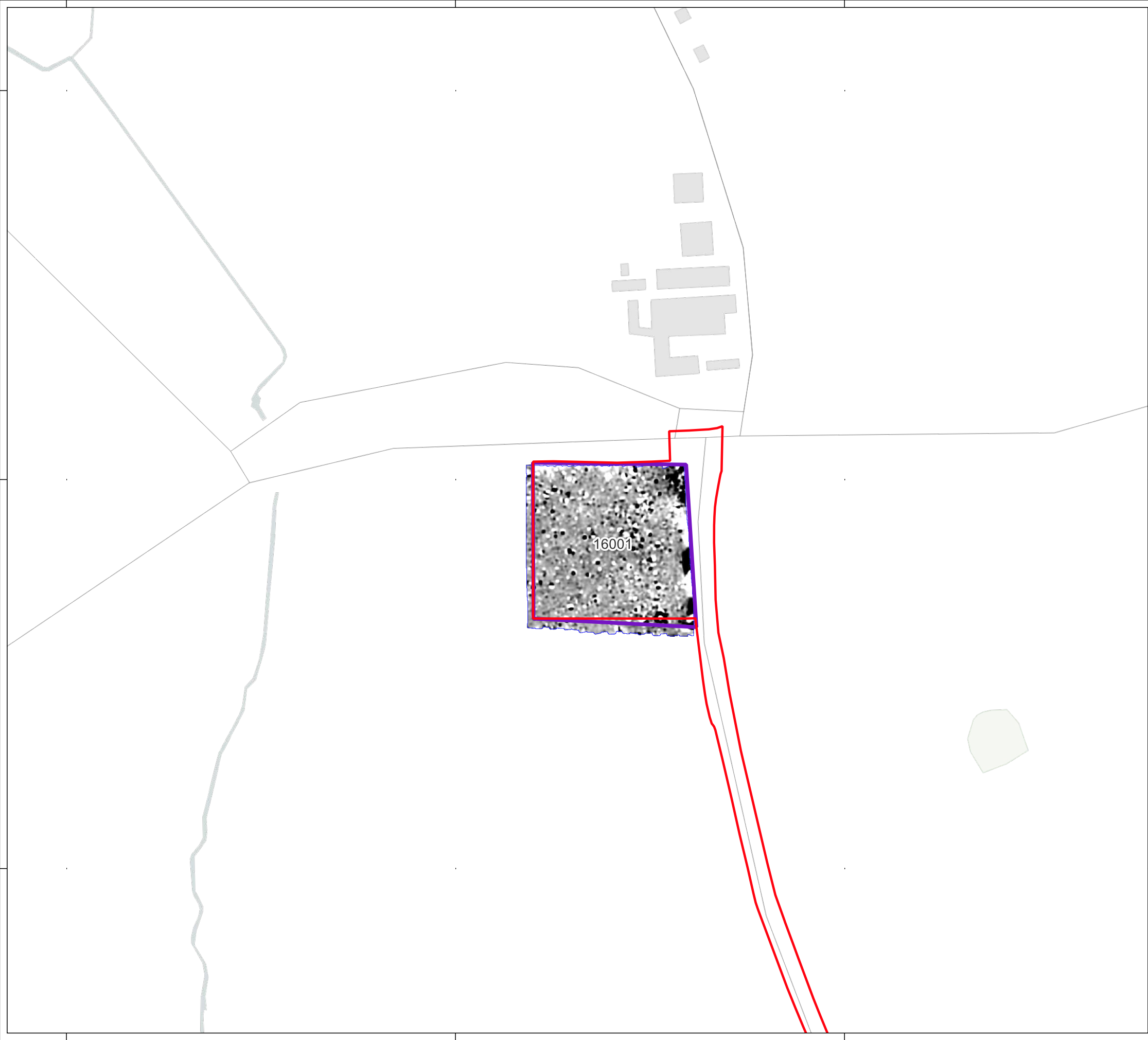
**Geophys Interpretation**

- Ferrous Objects
- Agriculture
- Archaeology
- Magnetic Disturbance (Above Ground)
- Magnetic Disturbance (Below Ground)
- Possible Archaeology
- Quarry
- Uncertain
- Trial Trench

Contains Ordnance Survey data © Crown Copyright and database right 2026.

This material is for client report only © Headland Archaeology. No unauthorised reproduction.

Site:	EAGR23
Created by:	KS
Checked by:	KH
Version:	v1.2
Date:	27/01/2026
Scale:	1:2,500 @ A3



**Key**

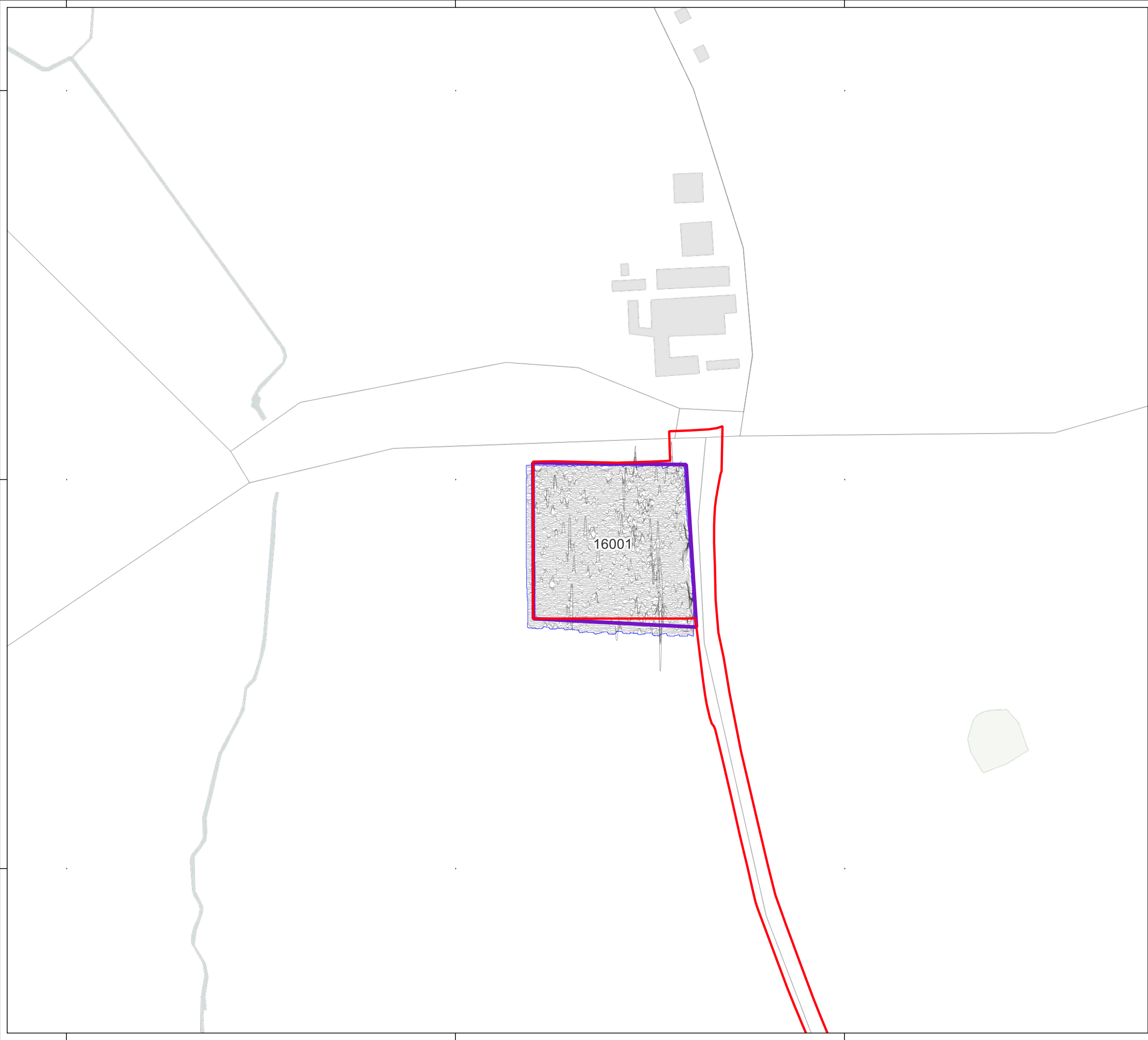
- Order Limits
- Geophysical Survey Area
- Survey Extent



Contains Ordnance Survey data © Crown Copyright and database right 2026.

This material is for client report only © Headland Archaeology. No unauthorised reproduction.

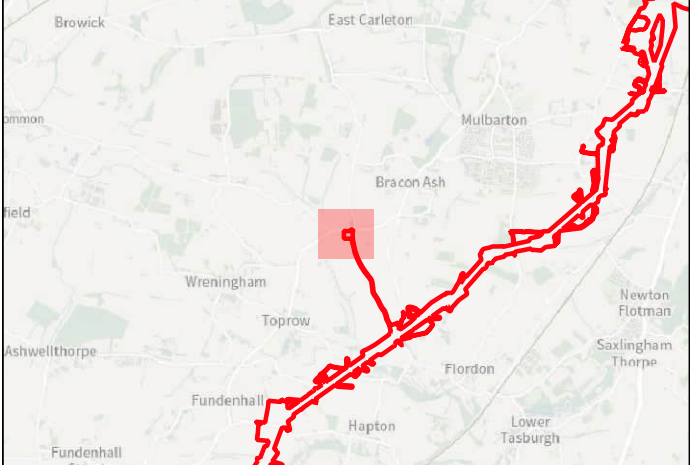
Site:	EAGR23
Created by:	KS
Checked by:	KH
Version:	v1.2
Date:	27/01/2026
Scale:	1:2,500 @ A3









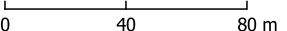


**HEADLAND**  
ARCHAEOLOGY  
an RSK company



**Key**

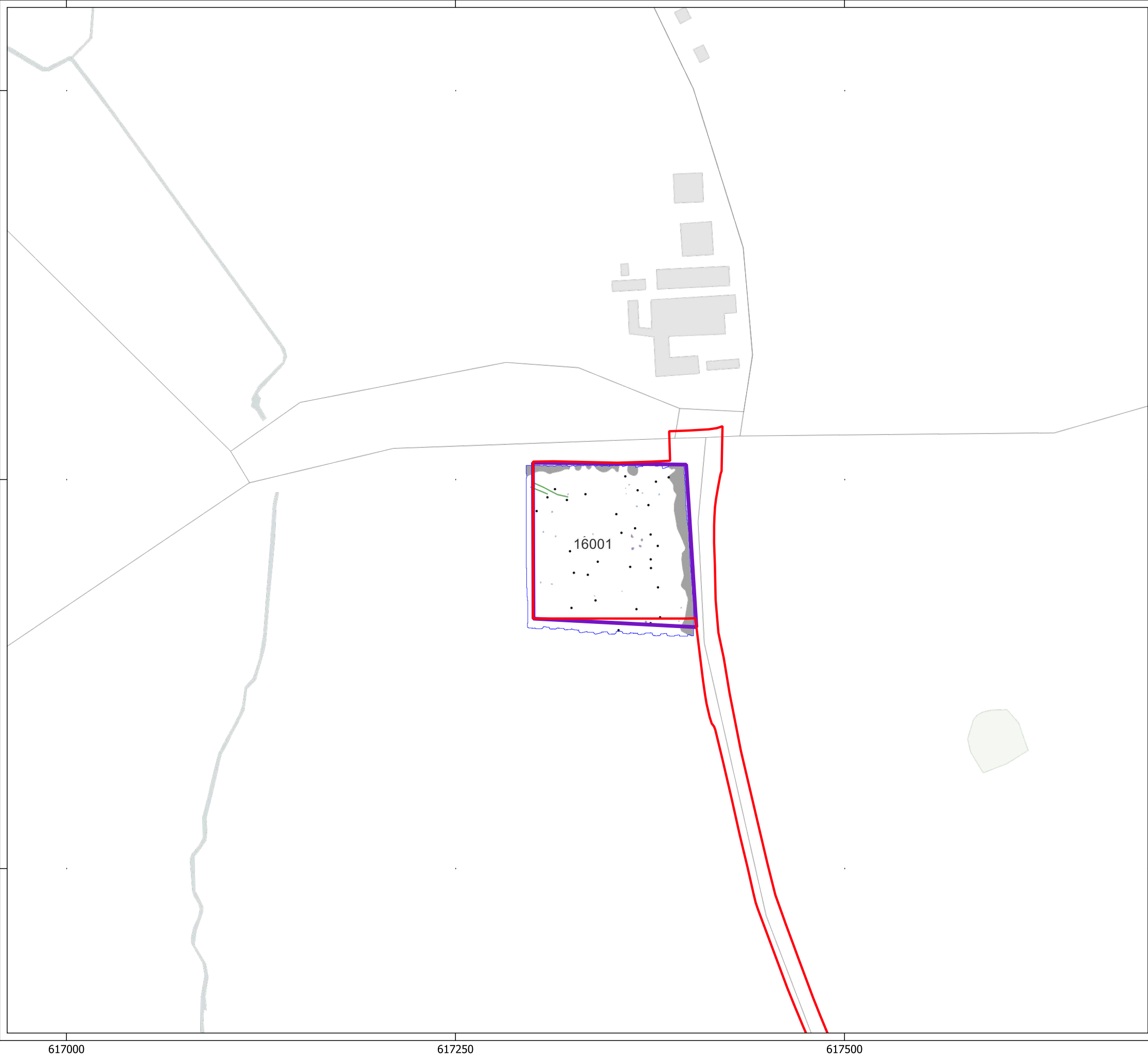
-  Order Limits
-  Geophysical Survey Area
-  Survey Extent
-  XY Trace (25nT/cm)





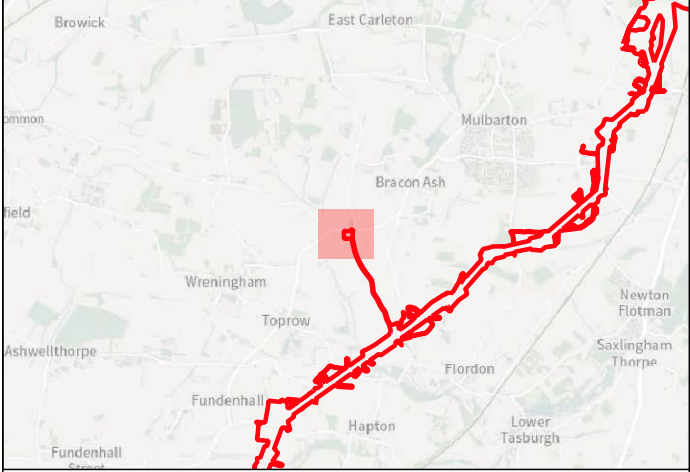
Contains Ordnance Survey data © Crown Copyright and database right 2026.

This material is for client report only © Headland Archaeology. No unauthorised reproduction.




Site:	EAGR23
Created by:	KS
Checked by:	KH
Version:	v1.2
Date:	27/01/2026
Scale:	1:2,500 @ A3










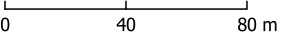


**Key**

-  Order Limits
-  Geophysical Survey Area
-  Survey Extent

**Geophys Interpretation**

-  Ferrous Objects
-  Agriculture
-  Magnetic Disturbance (Above Ground)
-  Natural
-  Uncertain

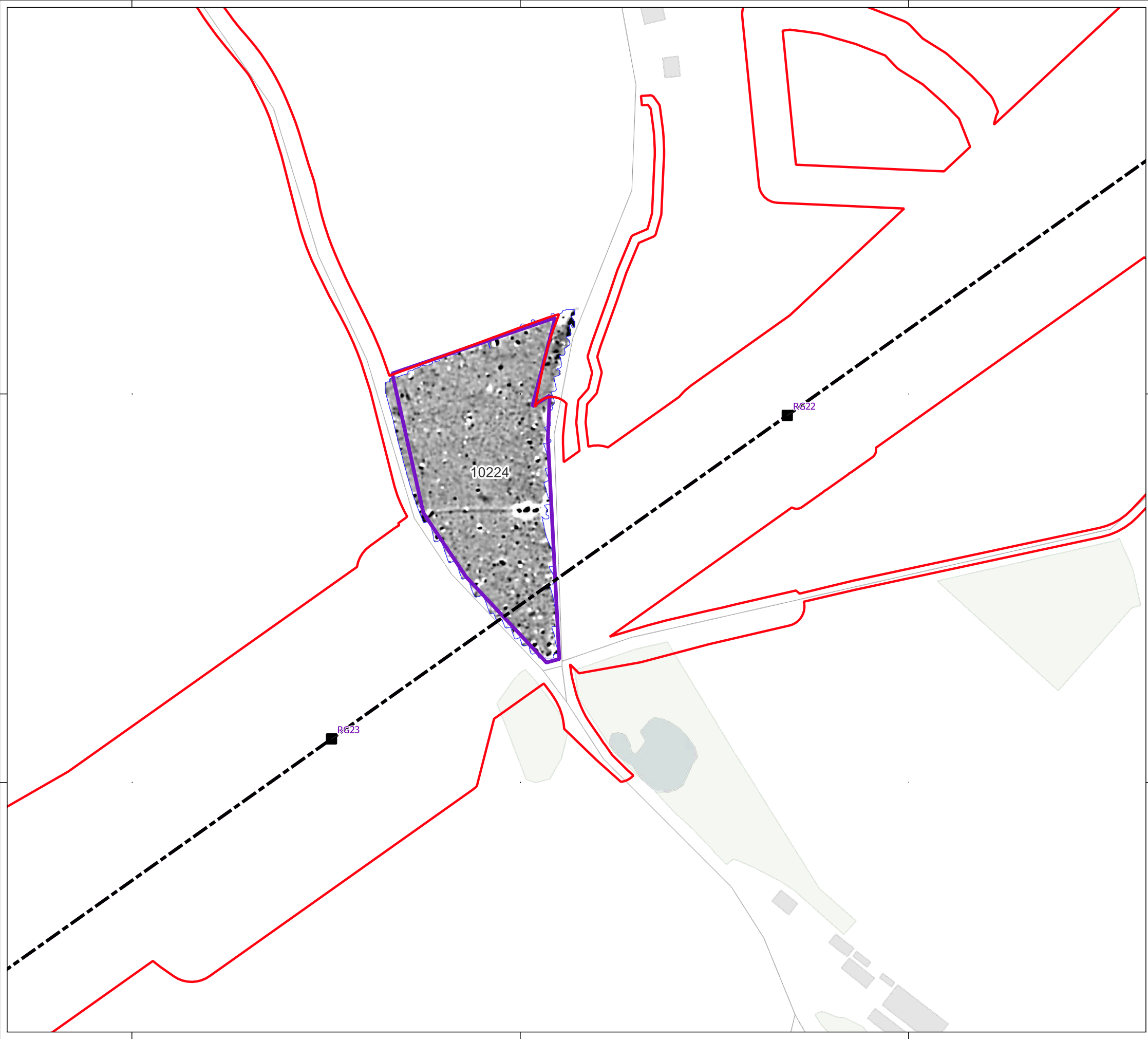




Contains Ordnance Survey data © Crown Copyright and database right 2026.

This material is for client report only © Headland Archaeology. No unauthorised reproduction.

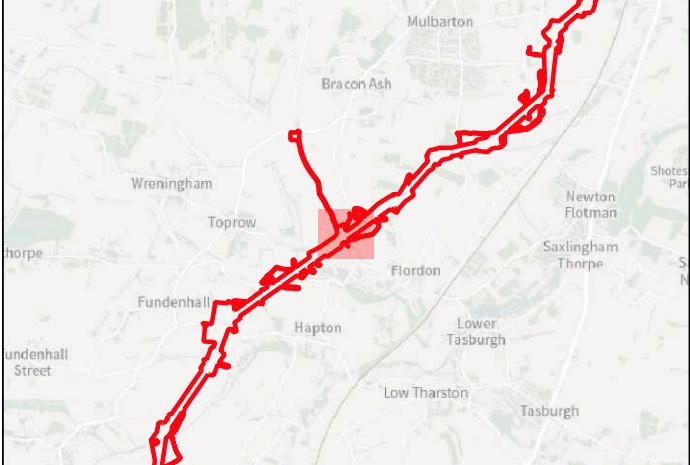
Site:	EAGR23
Created by:	KS
Checked by:	KH
Version:	v1.2
Date:	27/01/2026
Scale:	1:2,500 @ A3





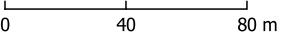


an RSK company



Key

- Order Limits
- Geophysical Survey Area
- Survey Extent
- Proposed Overhead Line Alignment
- Proposed Pylon Location

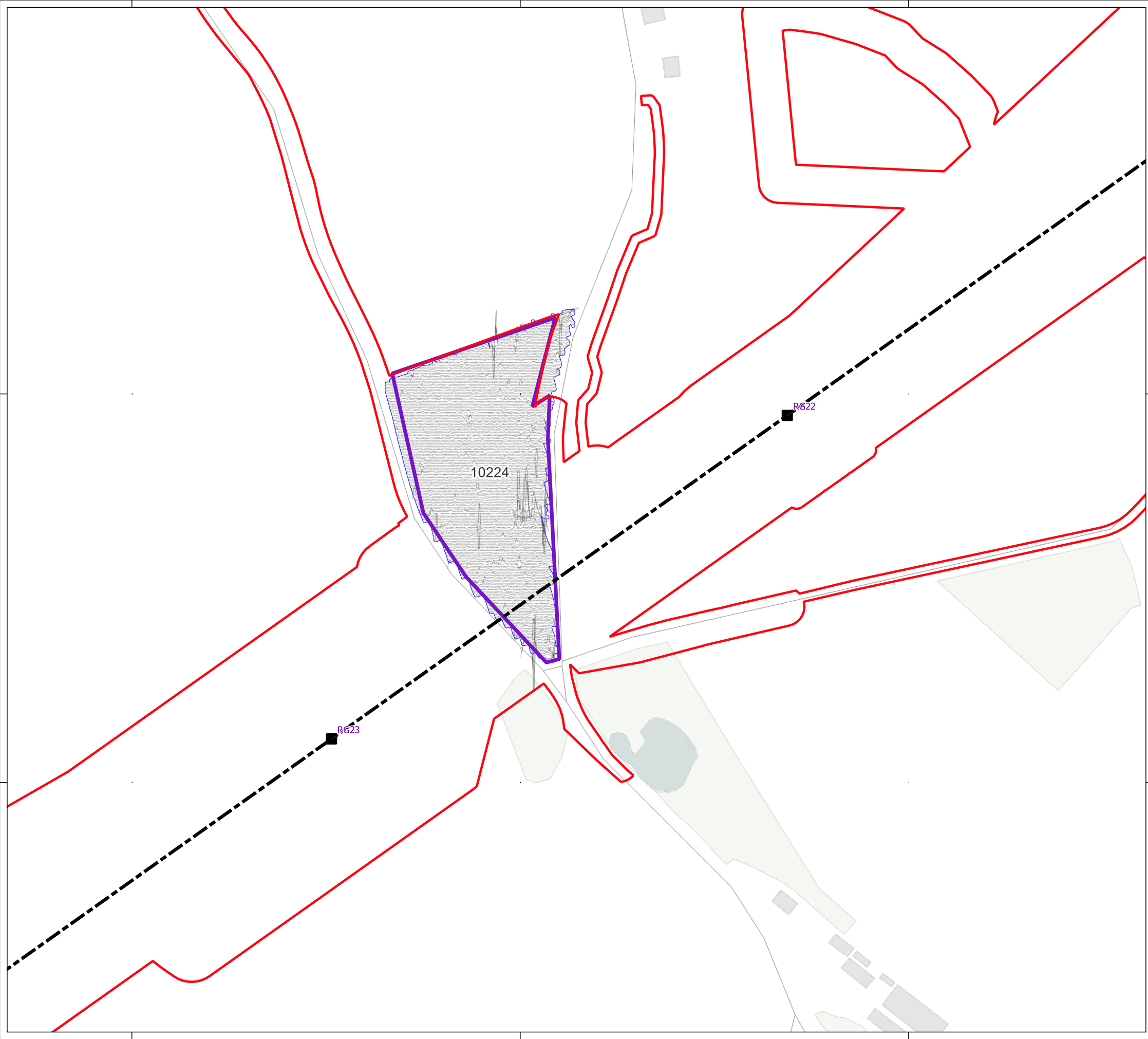



0 40 80 m


Contains Ordnance Survey data © Crown Copyright and database right 2026.

This material is for client report only © Headland Archaeology. No unauthorised reproduction.

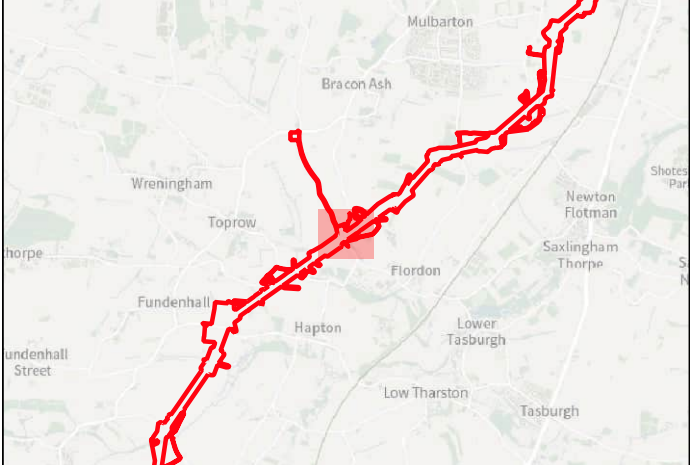
Site:	EAGR23
Created by:	KS
Checked by:	KH
Version:	v1.2
Date:	27/01/2026
Scale:	1:2,500 @ A3











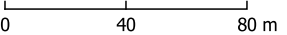


**HEADLAND**  
ARCHAEOLOGY  
an RSK company



**Key**

-  Order Limits
-  Geophysical Survey Area
-  Survey Extent
-  Proposed Overhead Line Alignment
-  Proposed Pylon Location
-  XY Trace (25nT/cm)

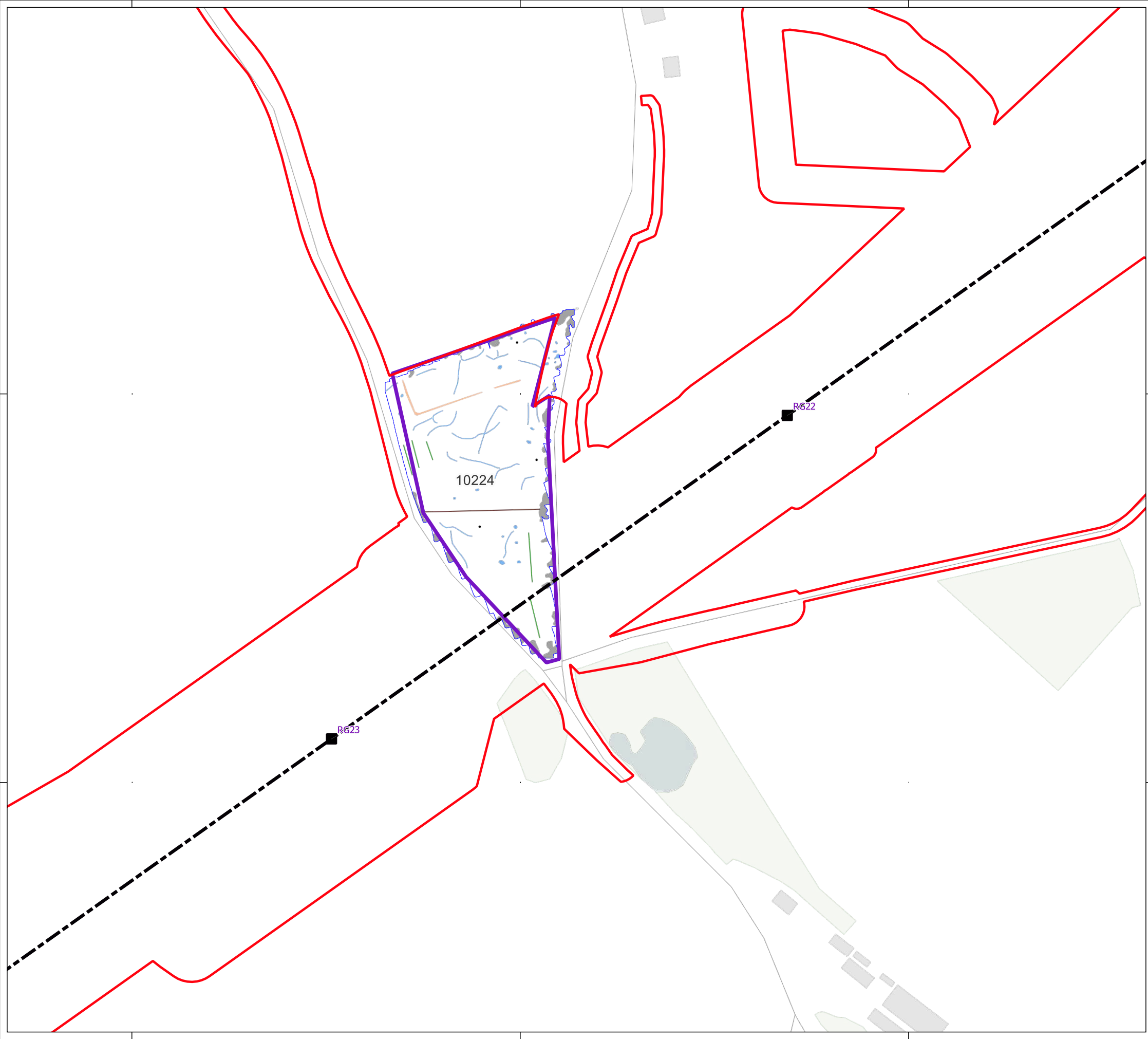


Contains Ordnance Survey data © Crown Copyright and database right 2026.

This material is for client report only © Headland Archaeology. No unauthorised reproduction.

Site:	EAGR23
Created by:	KS
Checked by:	KH
Version:	v1.2
Date:	27/01/2026
Scale:	1:2,500 @ A3





298000

297750

617750

618000

618250



- Key
- Order Limits
  - Geophysical Survey Area
  - Survey Extent
  - Proposed Overhead Line Alignment
  - Proposed Pylon Location



- Geophys Interpretation
- Ferrous Objects
  - Agriculture
  - Field Boundary
  - Natural
  - Magnetic Disturbance (Above Ground)
  - Natural
  - Possible Archaeology

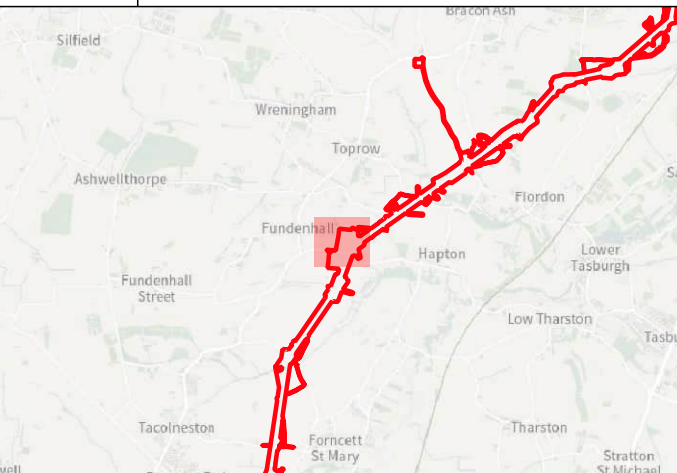
0 40 80 m

Contains Ordnance Survey data © Crown Copyright and database right 2026.  
This material is for client report only © Headland Archaeology. No unauthorised reproduction.






Site:	EAGR23
Created by:	KS
Checked by:	KH
Version:	v1.2
Date:	27/01/2026
Scale:	1:2,500 @ A3








Key

-  Order Limits
-  Geophysical Survey Area
-  Survey Extent
-  Proposed Overhead Line Alignment
-  Proposed Pylon Location



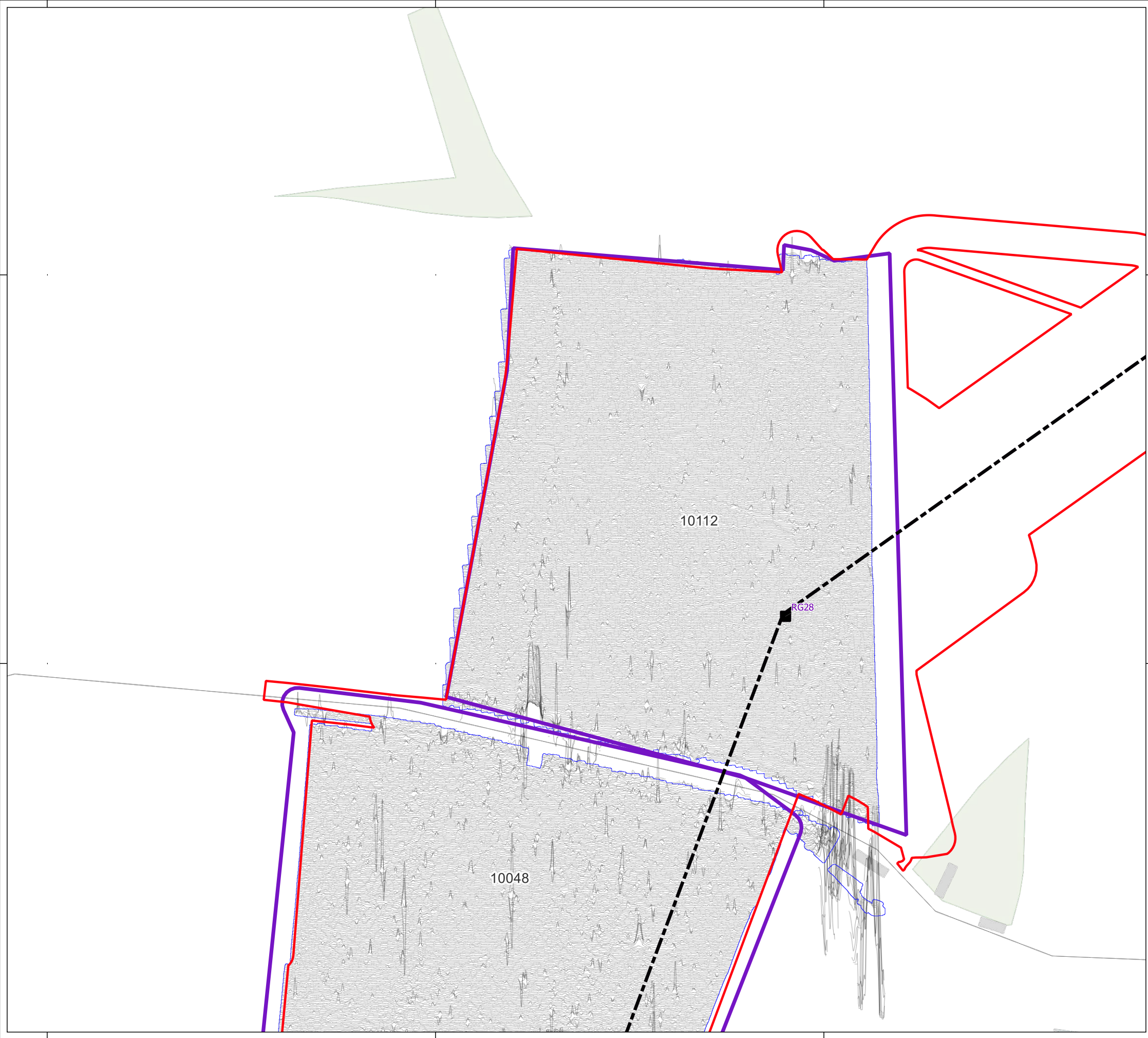
0 40 80 m


Contains Ordnance Survey data © Crown Copyright and database right 2026.


This material is for client report only © Headland Archaeology. No unauthorised reproduction.

Site:	EAGR23
Created by:	KS
Checked by:	KH
Version:	v1.2
Date:	27/01/2026
Scale:	1:2,500 @ A3

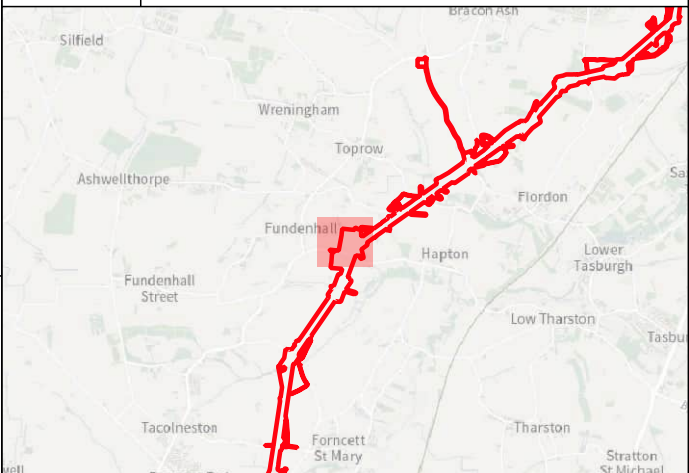












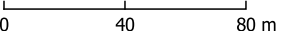


**HEADLAND**  
ARCHAEOLOGY  
an RSK company



Key

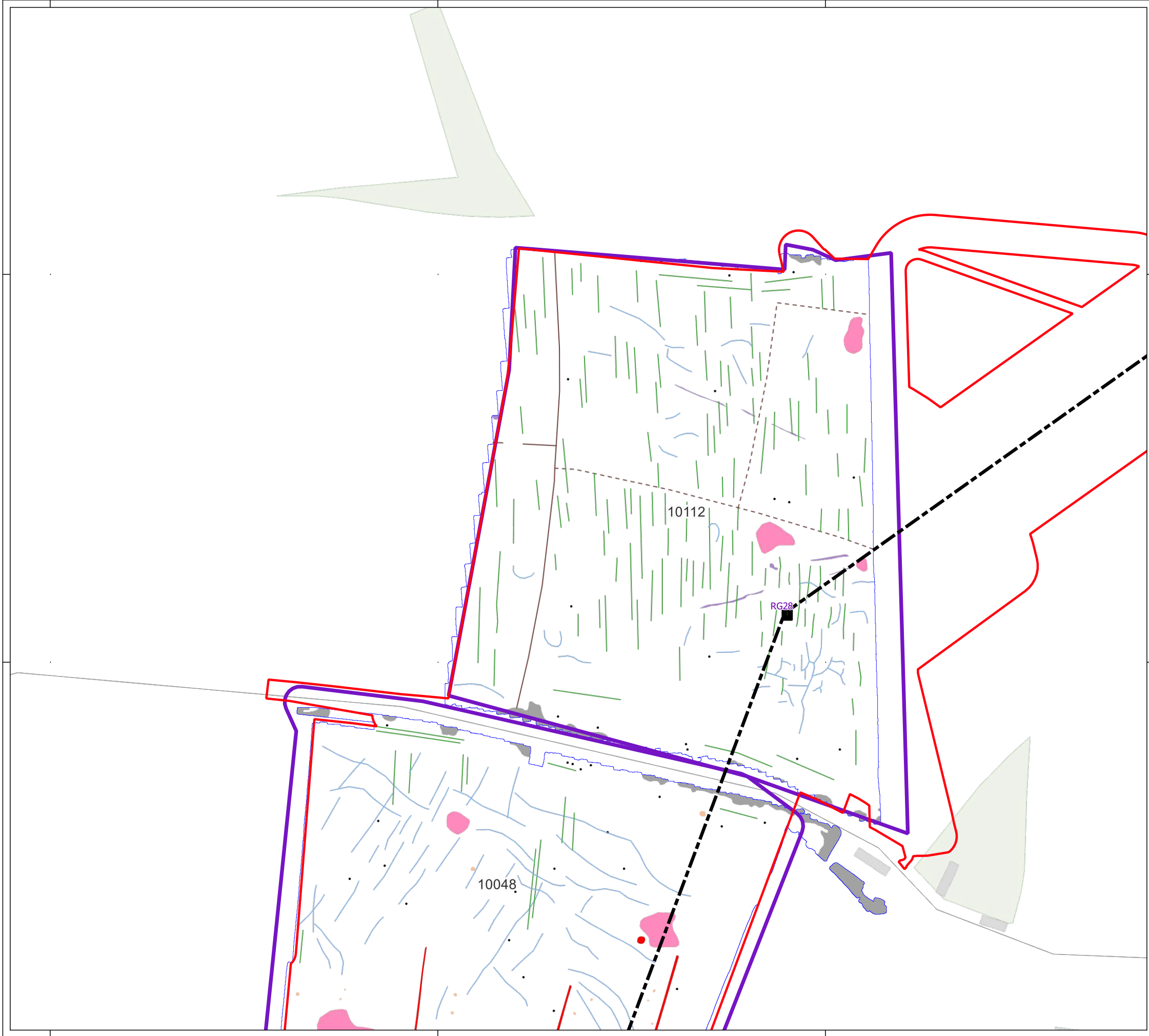
-  Order Limits
-  Geophysical Survey Area
-  Survey Extent
-  Proposed Overhead Line Alignment
-  Proposed Pylon Location
-  XY Trace (25nT/cm)





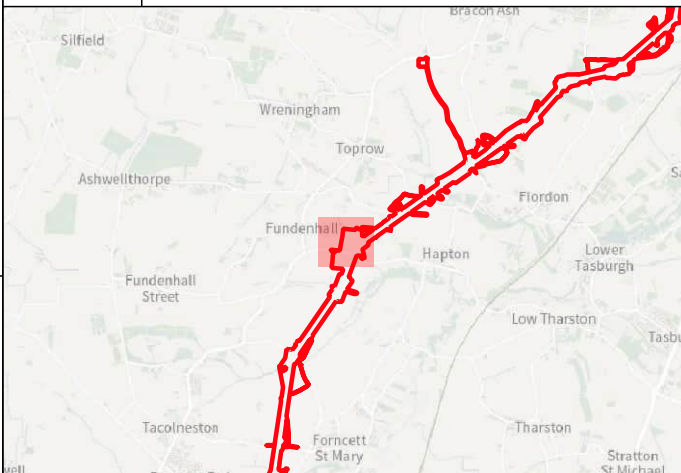
Contains Ordnance Survey data © Crown Copyright and database right 2026.

This material is for client report only © Headland Archaeology. No unauthorised reproduction.






Site:	EAGR23
Created by:	KS
Checked by:	KH
Version:	v1.2
Date:	27/01/2026
Scale:	1:2,500 @ A3















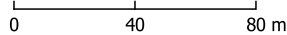


**Key**

-  Order Limits
-  Geophysical Survey Area
-  Survey Extent
-  Proposed Overhead Line Alignment
-  Proposed Pylon Location

**Geophys Interpretation**

-  Ferrous Objects
-  Agriculture
-  Field Boundary
-  Possible Field Boundary
-  Natural
-  Archaeology
-  Magnetic Disturbance (Above Ground)
-  Possible Archaeology
-  Quarry
-  Uncertain

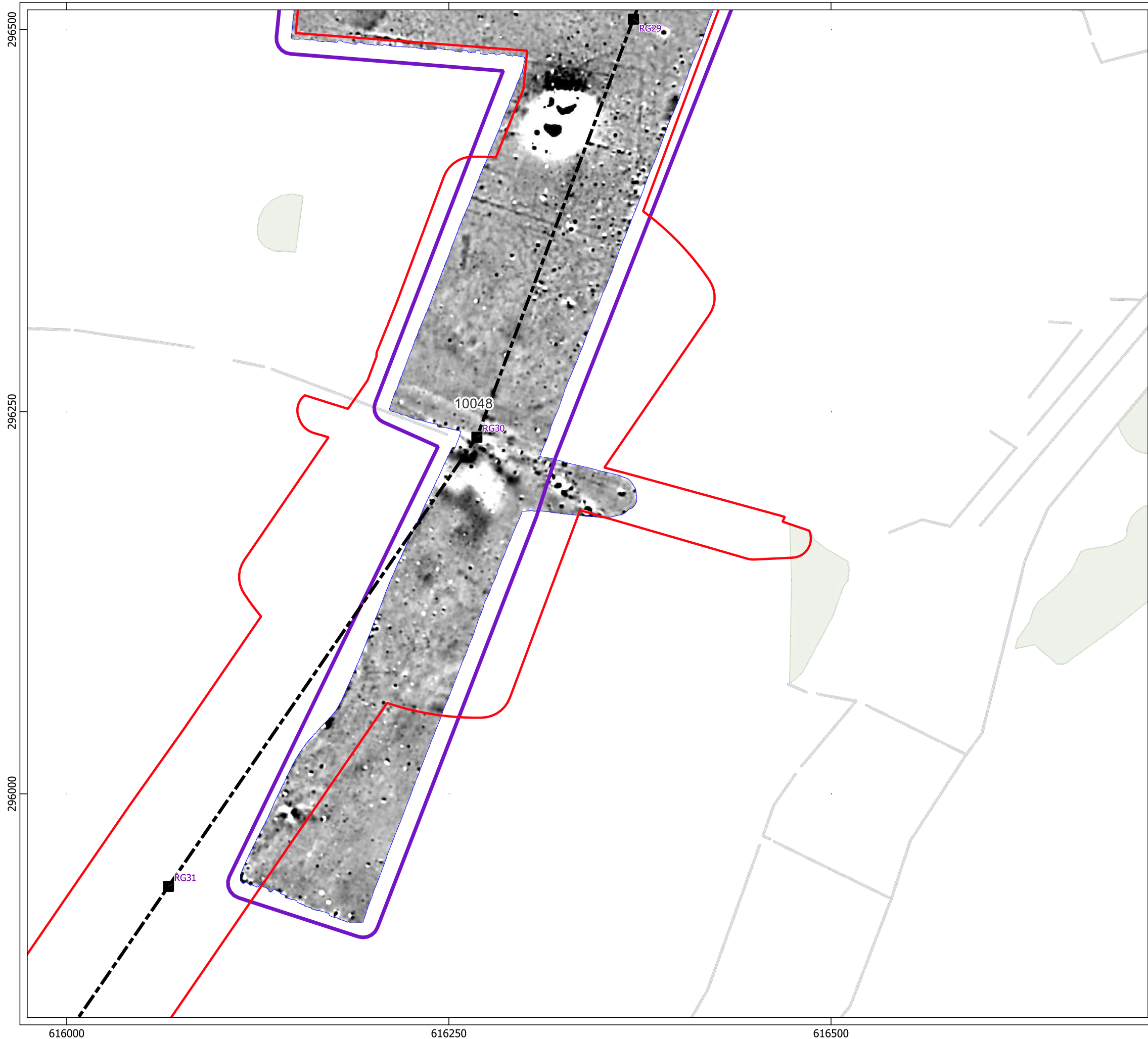




Contains Ordnance Survey data © Crown Copyright and database right 2026.

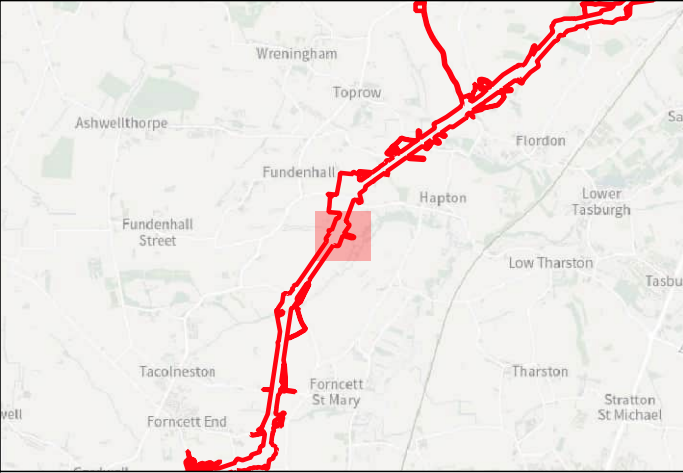
This material is for client report only © Headland Archaeology. No unauthorised reproduction.

Site:	EAGR23
Created by:	KS
Checked by:	KH
Version:	v1.2
Date:	27/01/2026
Scale:	1:2,500 @ A3















**Key**

-  Order Limits
-  Geophysical Survey Area
-  Survey Extent
-  Proposed Overhead Line Alignment
-  Proposed Pylon Location



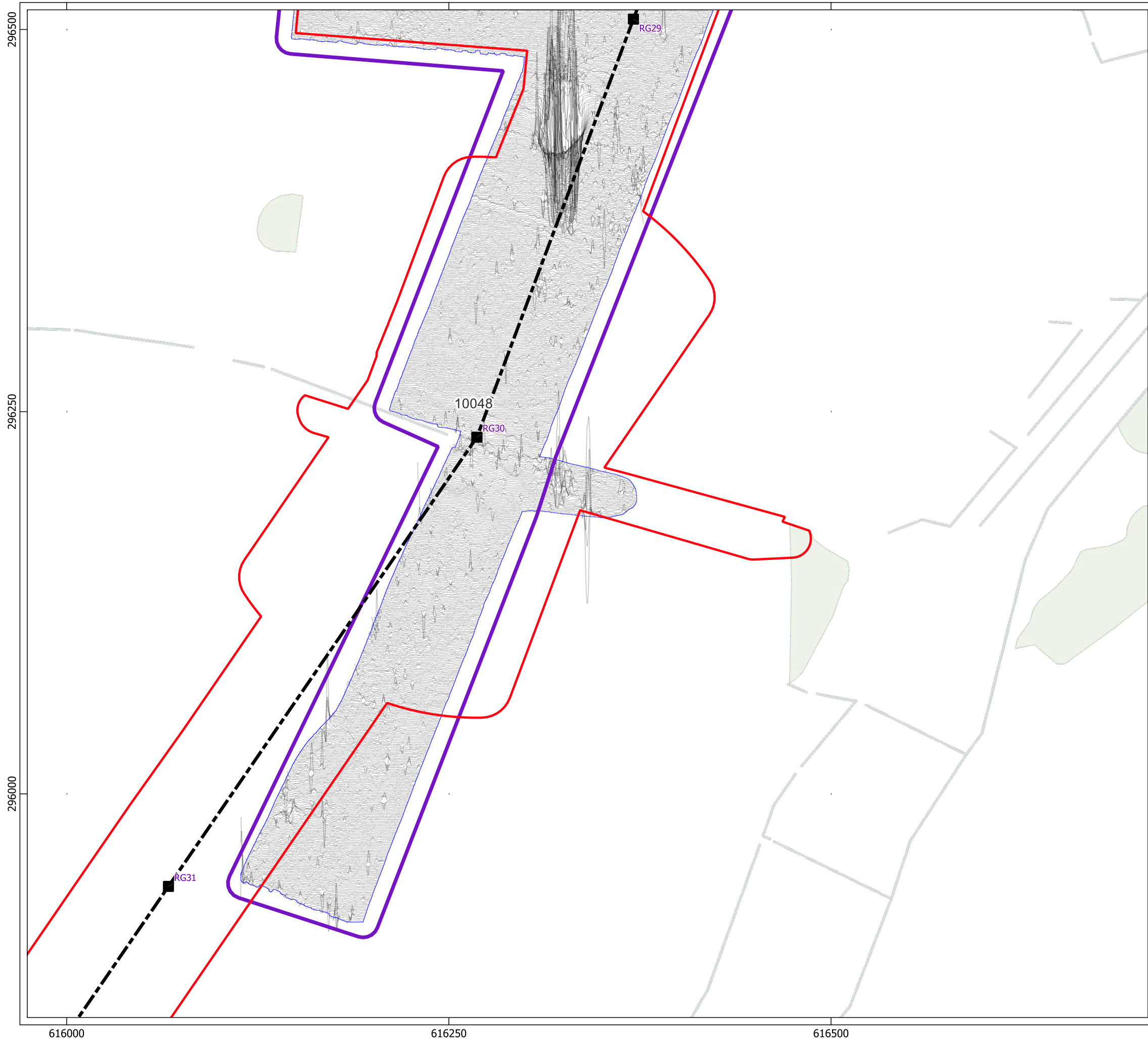
04080 m



Contains Ordnance Survey data © Crown Copyright and database right 2026.

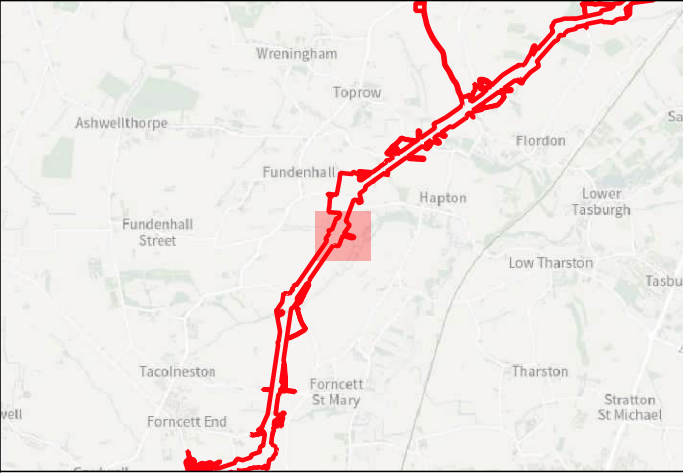
This material is for client report only © Headland Archaeology. No unauthorised reproduction.

Site:	EAGR23
Created by:	KS
Checked by:	KH
Version:	v1.2
Date:	27/01/2026
Scale:	1:2,500 @ A3







Illus - 261 Processed greyscale magnetometer data; Subsector 9

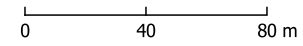






**Key**

-  Order Limits
-  Geophysical Survey Area
-  Survey Extent
-  Proposed Overhead Line Alignment
-  Proposed Pylon Location
-  XY Trace (25nT/cm)

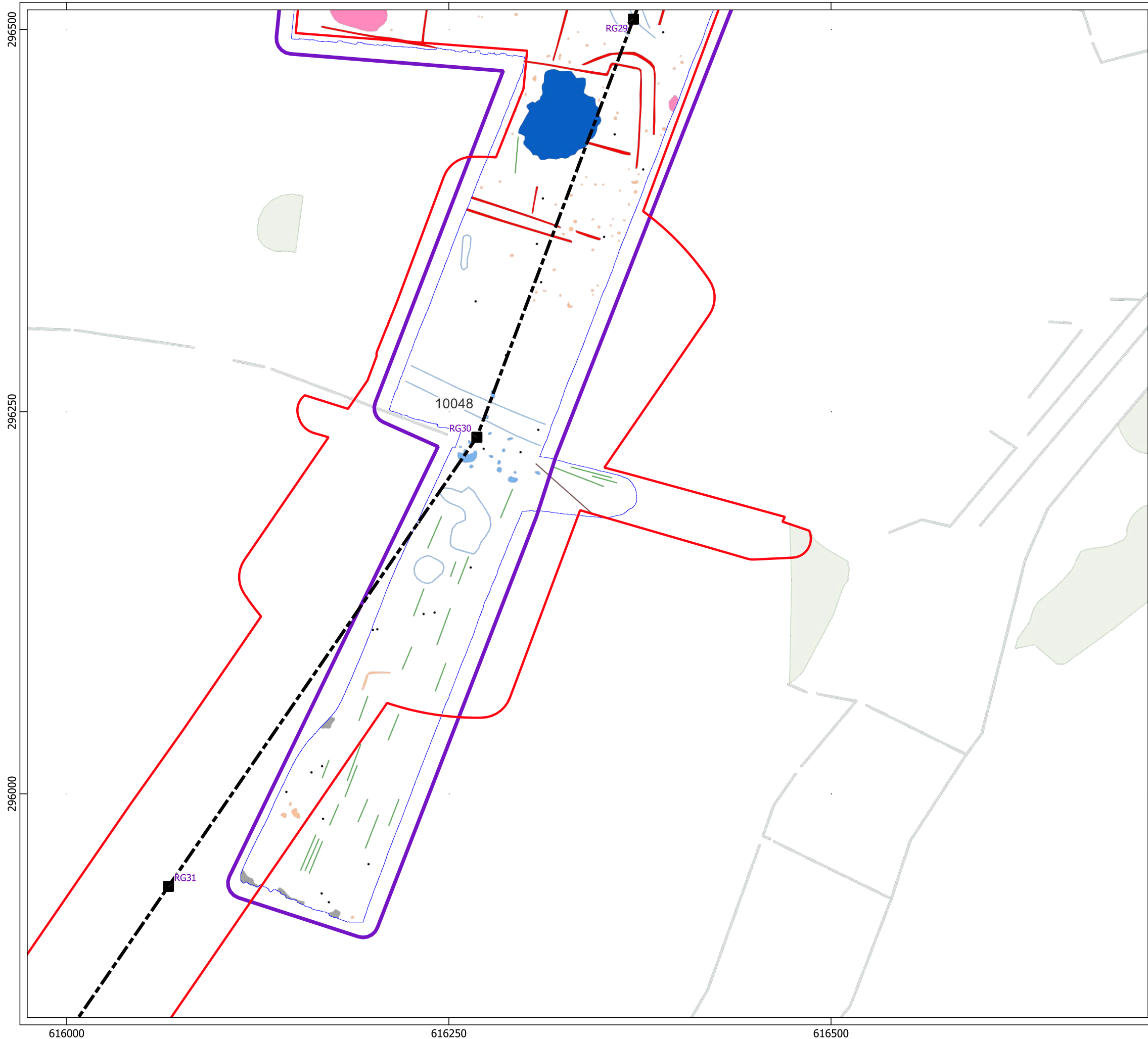




Contains Ordnance Survey data © Crown Copyright and database right 2026.

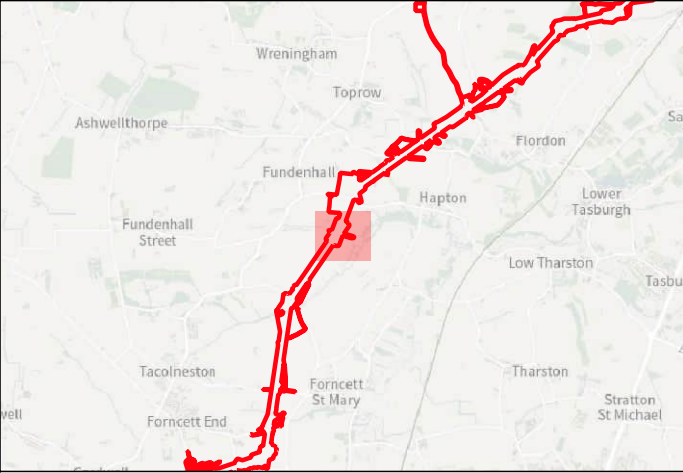
This material is for client report only © Headland Archaeology. No unauthorised reproduction.

Site:	EAGR23
Created by:	KS
Checked by:	KH
Version:	v1.2
Date:	27/01/2026
Scale:	1:2,500 @ A3







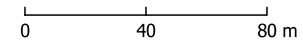


**Key**

- Order Limits
- Geophysical Survey Area
- Survey Extent
- Proposed Overhead Line Alignment
- Proposed Pylon Location

**Geophys Interpretation**

- Ferrous Objects
- Agriculture
- Field Boundary
- Natural
- Archaeology
- Magnetic Disturbance (Above Ground)
- Natural
- Possible Archaeology
- Quarry
- Former Pond





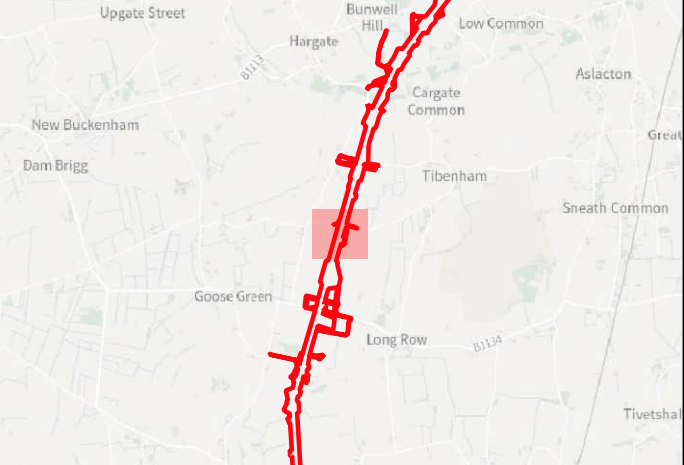
Contains Ordnance Survey data © Crown Copyright and database right 2026.

This material is for client report only © Headland Archaeology. No unauthorised reproduction.






Site:	EAGR23
Created by:	KS
Checked by:	KH
Version:	v1.2
Date:	27/01/2026
Scale:	1:2,500 @ A3








**Key**

-  Order Limits
-  Geophysical Survey Area
-  Survey Extent
-  Proposed Overhead Line Alignment
-  Proposed Pylon Location



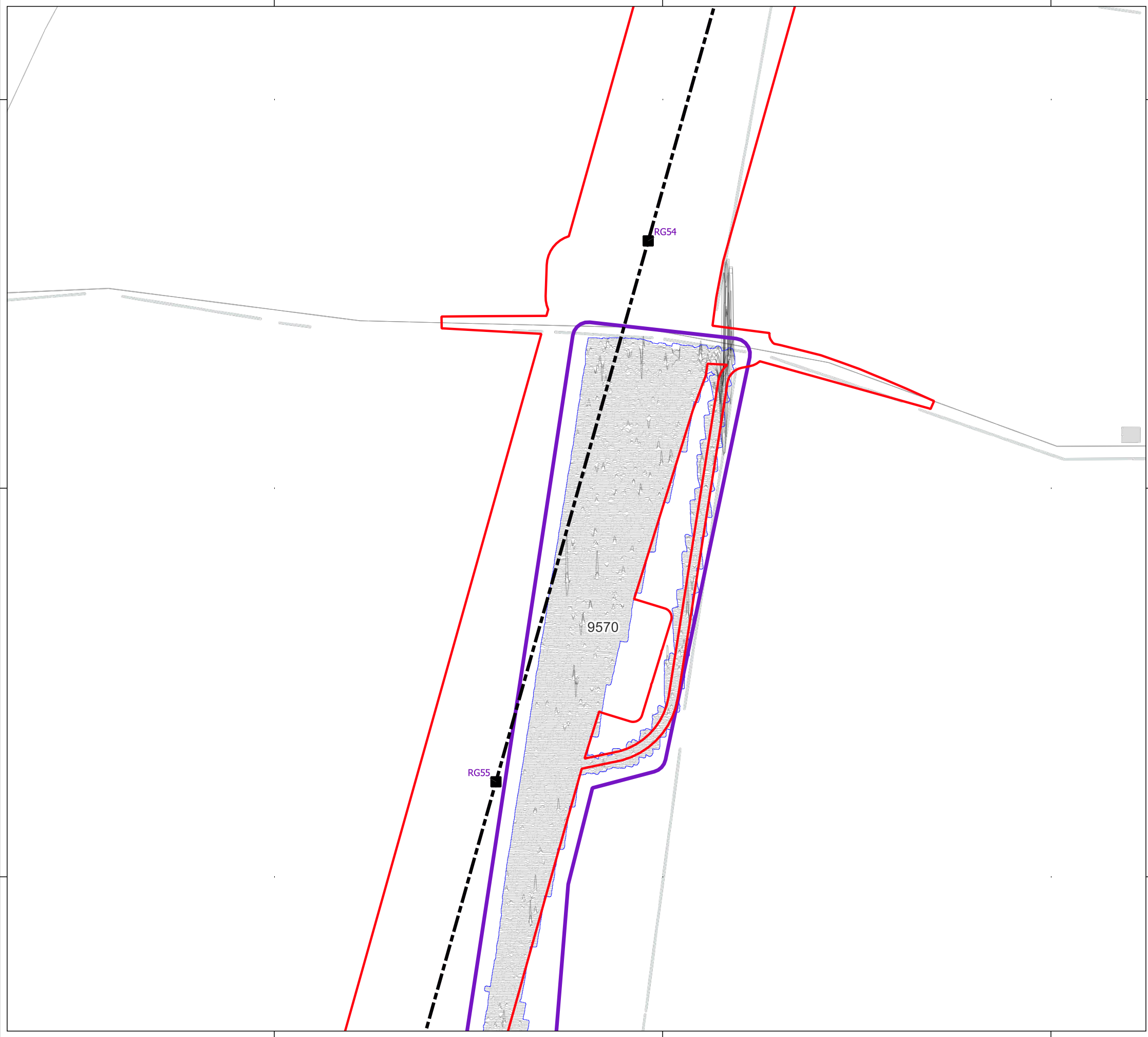
0 40 80 m



Contains Ordnance Survey data © Crown Copyright and database right 2026.

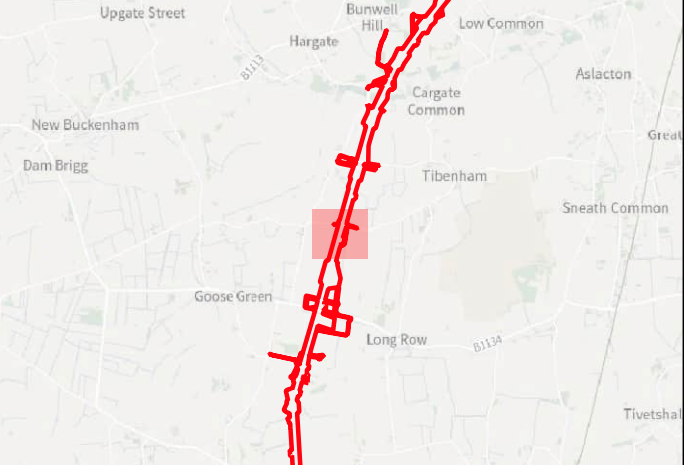
This material is for client report only © Headland Archaeology. No unauthorised reproduction.

Site:	EAGR23
Created by:	KS
Checked by:	KH
Version:	v1.2
Date:	27/01/2026
Scale:	1:2,500 @ A3









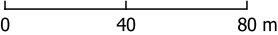






**Key**

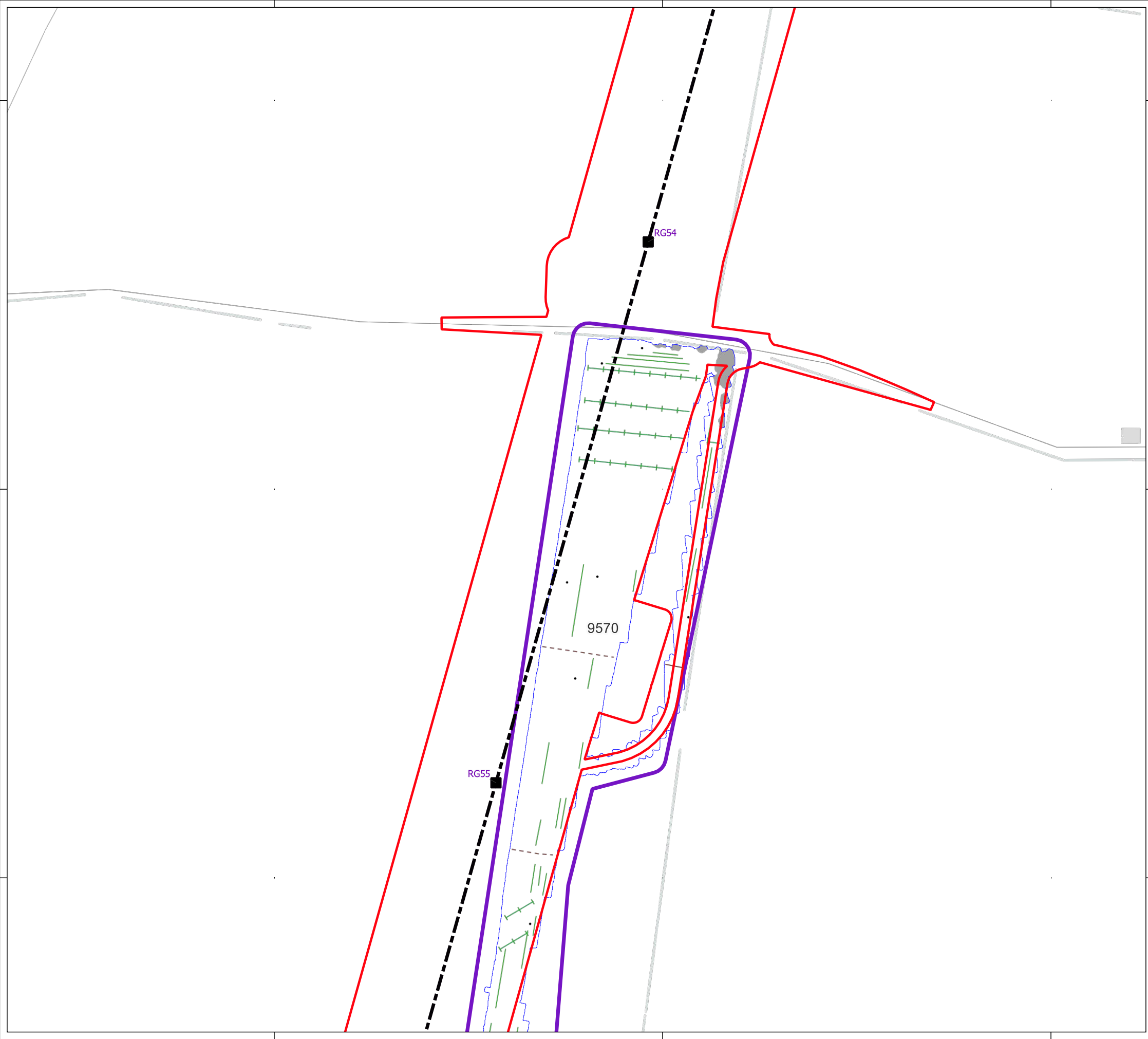
-  Order Limits
-  Geophysical Survey Area
-  Survey Extent
-  Proposed Overhead Line Alignment
-  Proposed Pylon Location
-  XY Trace (25nT/cm)





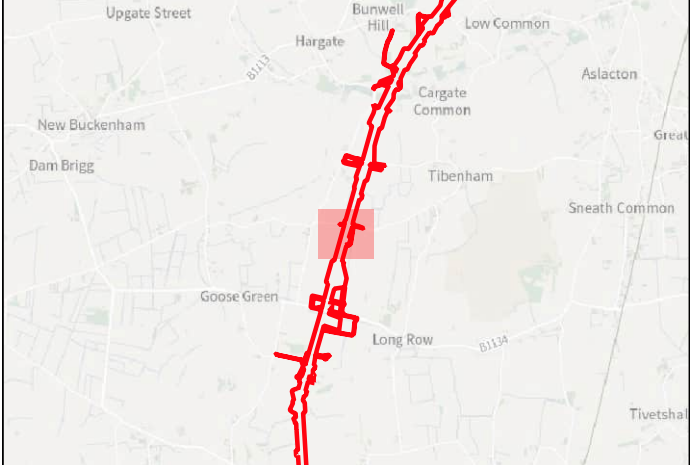
Contains Ordnance Survey data © Crown Copyright and database right 2026.

This material is for client report only © Headland Archaeology. No unauthorised reproduction.

Site:	EAGR23
Created by:	KS
Checked by:	KH
Version:	v1.2
Date:	27/01/2026
Scale:	1:2,500 @ A3







**Key**

- Order Limits
- Geophysical Survey Area
- Survey Extent
- Proposed Overhead Line Alignment
- Proposed Pylon Location

**Geophys Interpretation**

- Ferrous Objects
- Agriculture
- Field Boundary
- Possible Field Boundary
- ++ Field Drain
- Magnetic Disturbance (Above Ground)

04080 m



Contains Ordnance Survey data © Crown Copyright and database right 2026.

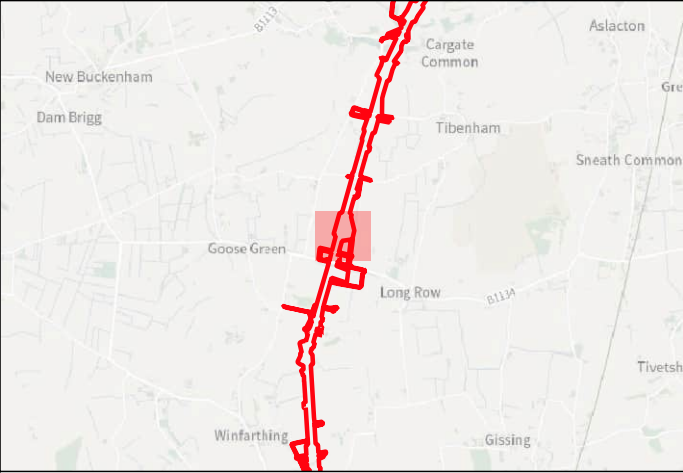
This material is for client report only © Headland Archaeology. No unauthorised reproduction.

Site:	EAGR23
Created by:	KS
Checked by:	KH
Version:	v1.2
Date:	27/01/2026
Scale:	1:2,500 @ A3















Key

-  Order Limits
-  Geophysical Survey Area
-  Survey Extent
-  Proposed Overhead Line Alignment
-  Proposed Pylon Location



0 40 80 m

Contains Ordnance Survey data © Crown Copyright and database right 2026.



This material is for client report only © Headland Archaeology. No unauthorised reproduction.

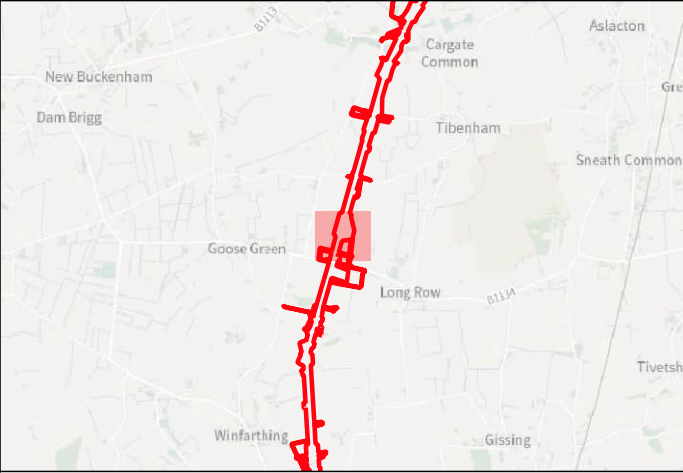
Site:	EAGR23
Created by:	KS
Checked by:	KH
Version:	v1.2
Date:	27/01/2026
Scale:	1:2,500 @ A3

Illus - 267 Processed greyscale magnetometer data; Subsector 11









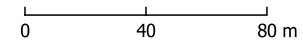






Key

-  Order Limits
-  Geophysical Survey Area
-  Survey Extent
-  Proposed Overhead Line Alignment
-  Proposed Pylon Location
-  XY Trace (25nT/cm)



Contains Ordnance Survey data © Crown Copyright and database right 2026.

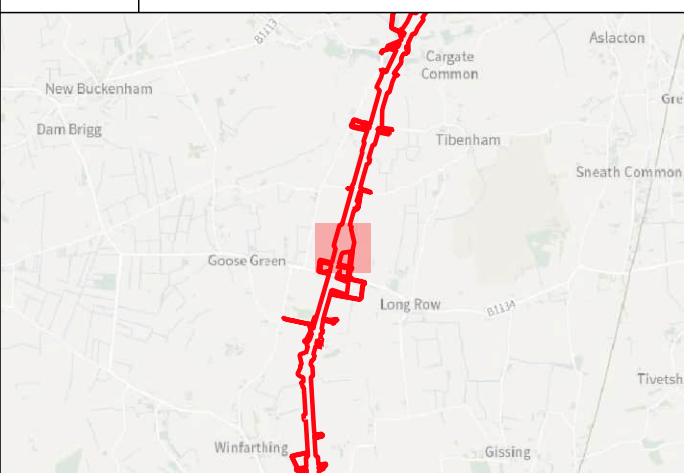
This material is for client report only © Headland Archaeology. No unauthorised reproduction.

Site:	EAGR23
Created by:	KS
Checked by:	KH
Version:	v1.2
Date:	27/01/2026
Scale:	1:2,500 @ A3





**HEADLAND**  
ARCHAEOLOGY  
an RSK company



**Key**

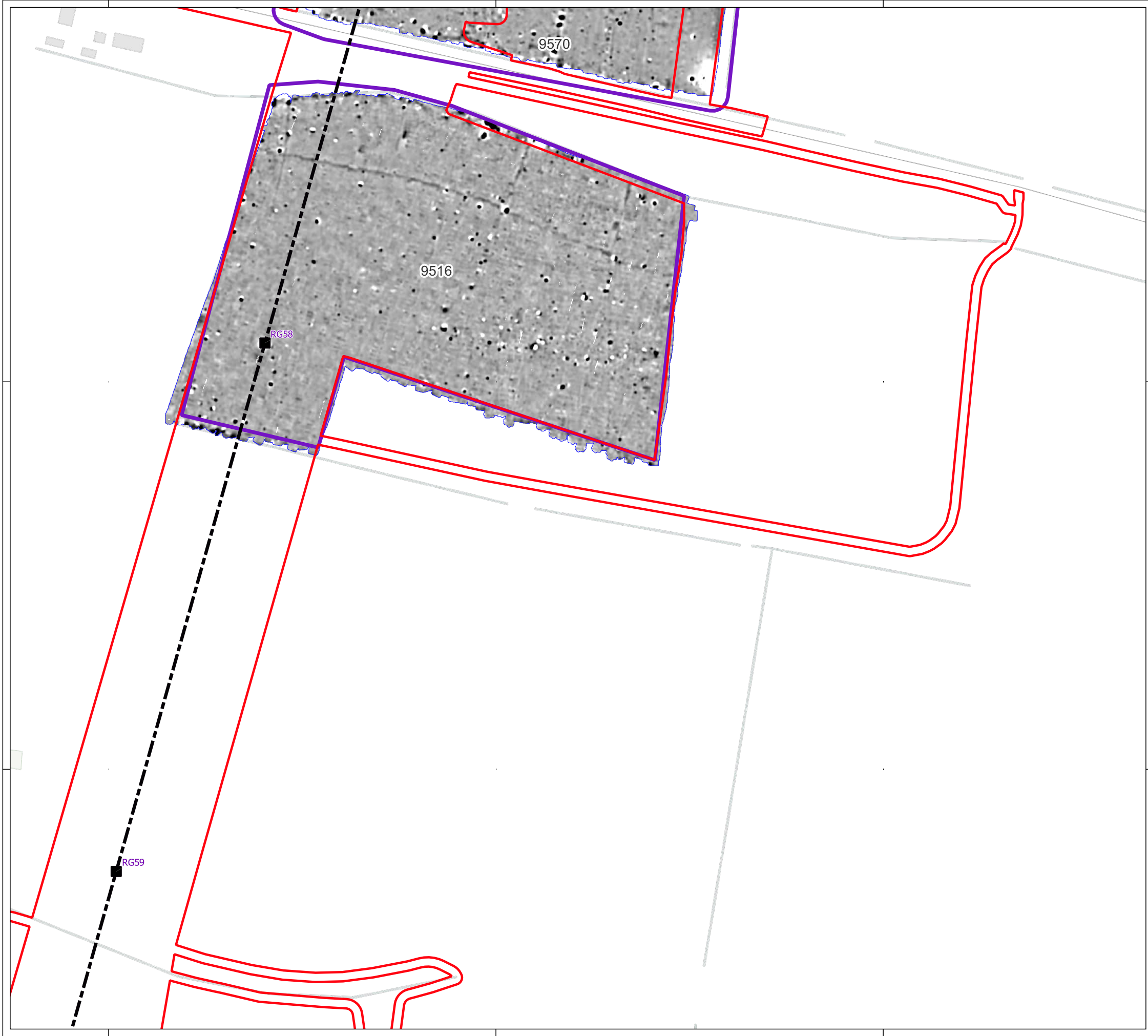
- Order Limits
- Geophysical Survey Area
- Survey Extent
- Proposed Overhead Line Alignment
- Proposed Pylon Location



**Geophys Interpretation**

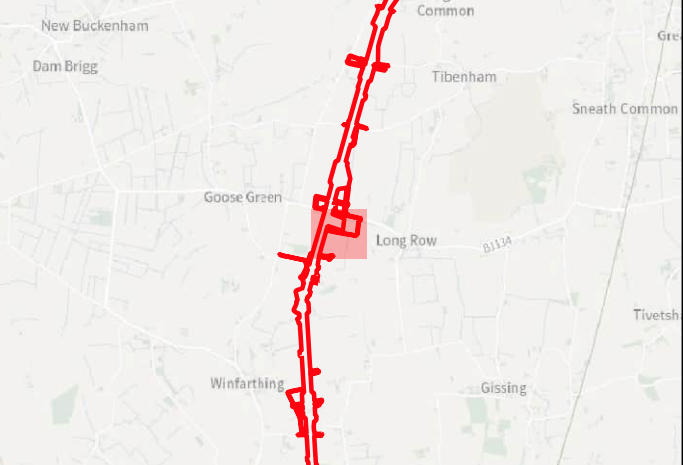
- Ferrous Objects
- Agriculture
- Field Boundary
- Possible Field Boundary
- Field Drain
- Archaeology
- Magnetic Disturbance (Above Ground)
- Magnetic Disturbance (Below Ground)
- Uncertain
- Former Pond

Contains Ordnance Survey data © Crown Copyright and database right 2026.  
This material is for client report only © Headland Archaeology. No unauthorised reproduction.






Site:	EAGR23
Created by:	KS
Checked by:	KH
Version:	v1.2
Date:	27/01/2026
Scale:	1:2,500 @ A3








Key

-  Order Limits
-  Geophysical Survey Area
-  Survey Extent
-  Proposed Overhead Line Alignment
-  Proposed Pylon Location



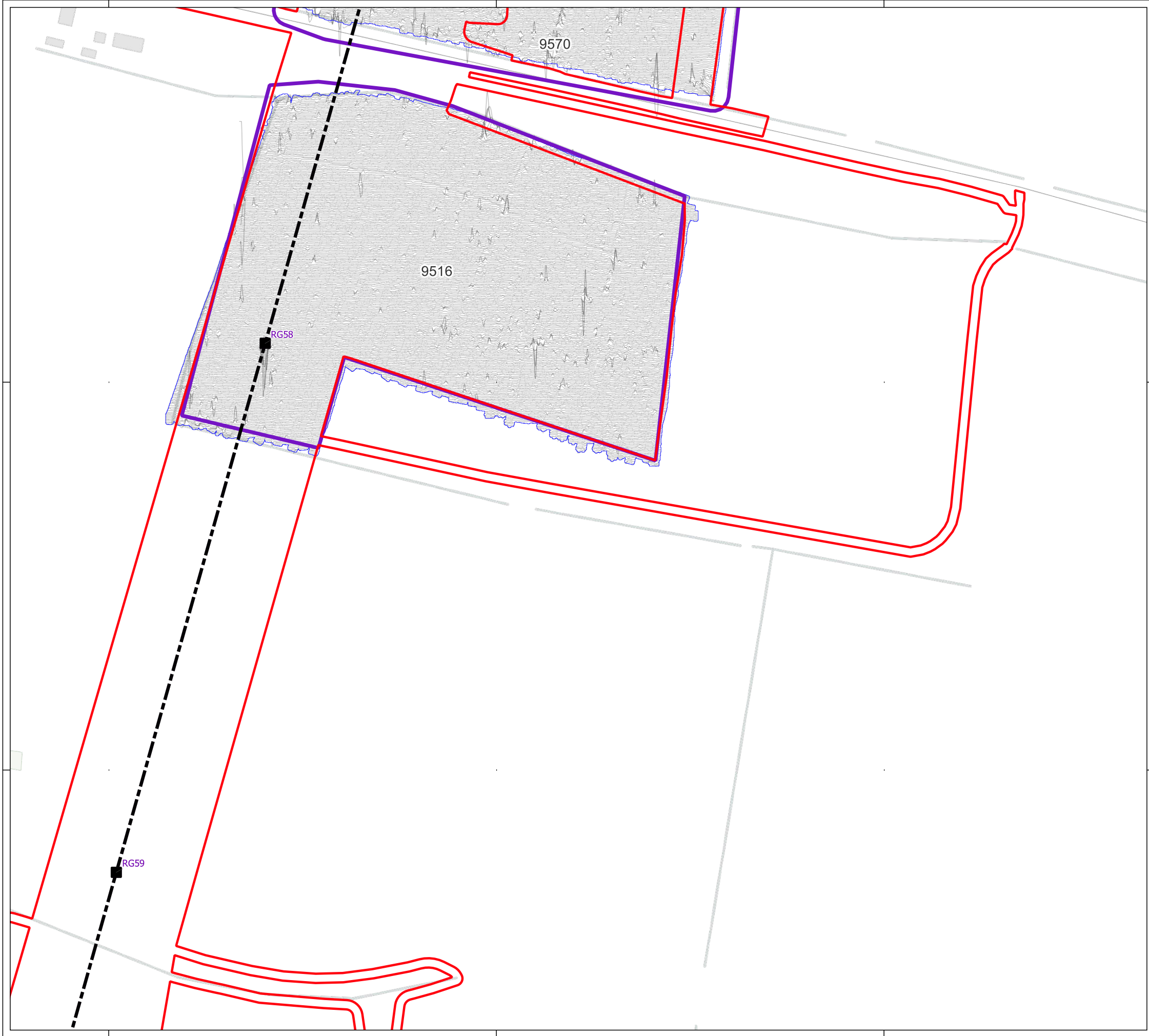
0 40 80 m

Contains Ordnance Survey data © Crown Copyright and database right 2026.

This material is for client report only © Headland Archaeology. No unauthorised reproduction.

Site:	EAGR23
Created by:	KS
Checked by:	KH
Version:	v1.2
Date:	27/01/2026
Scale:	1:2,500 @ A3





287750

287500

611750

612000

612250

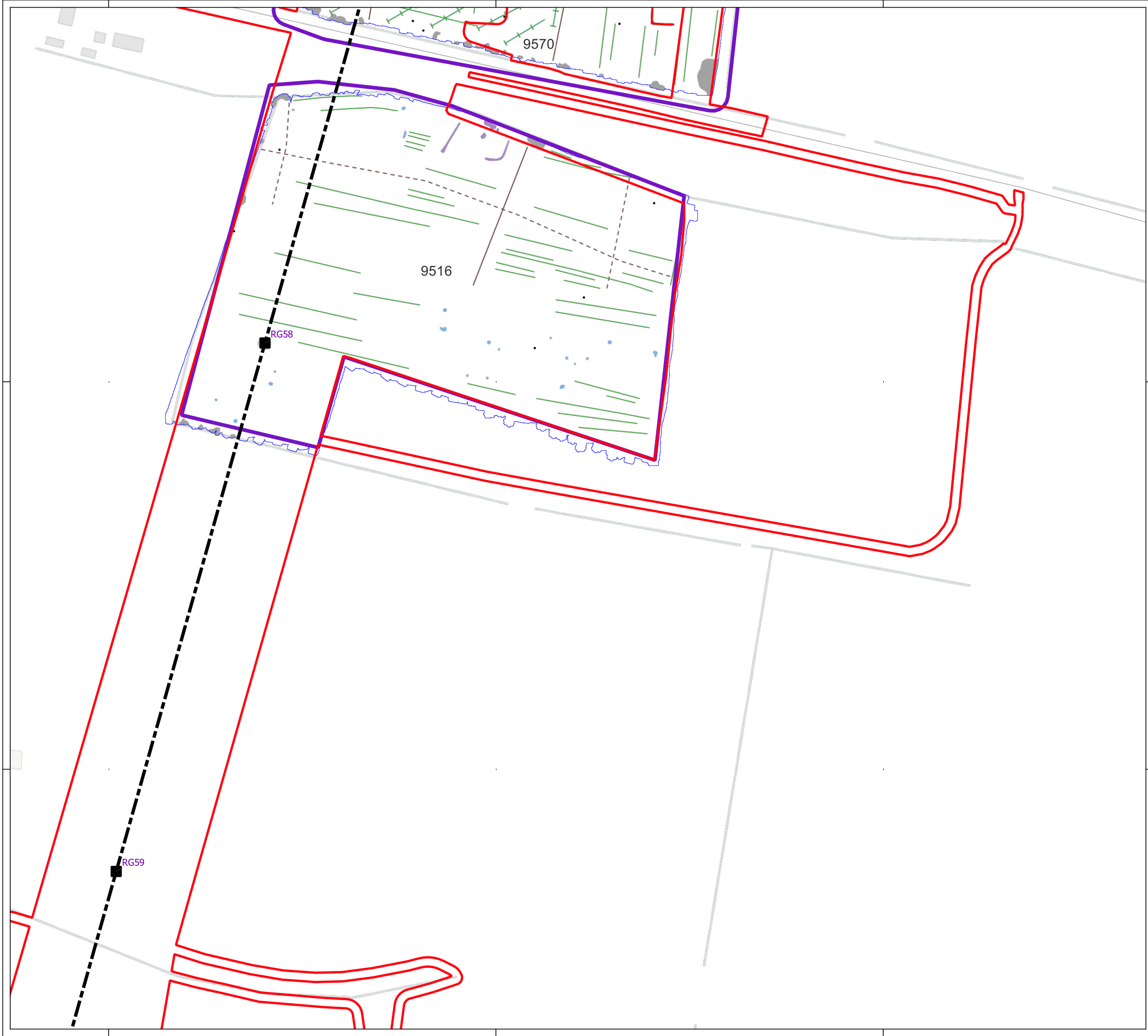




- Key
- Order Limits
  - Geophysical Survey Area
  - Survey Extent
  - Proposed Overhead Line Alignment
  - Proposed Pylon Location
  - XY Trace (25nT/cm)

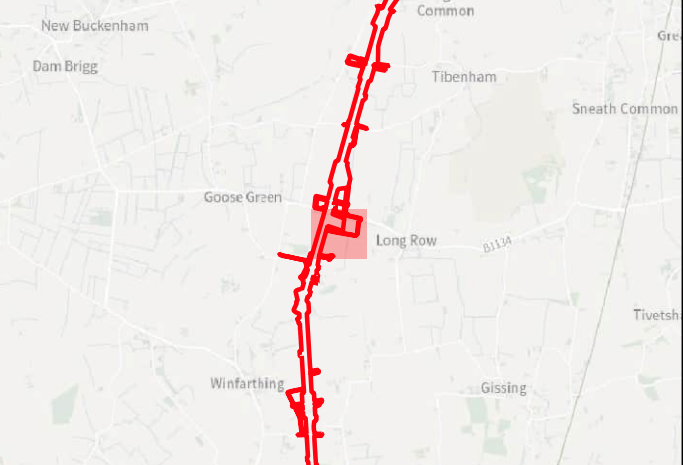
0 40 80 m

Contains Ordnance Survey data © Crown Copyright and database right 2026.  
This material is for client report only © Headland Archaeology. No unauthorised reproduction.






Site:	EAGR23
Created by:	KS
Checked by:	KH
Version:	v1.2
Date:	27/01/2026
Scale:	1:2,500 @ A3















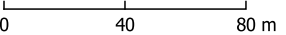


**Key**

-  Order Limits
-  Geophysical Survey Area
-  Survey Extent
-  Proposed Overhead Line Alignment
-  Proposed Pylon Location

**Geophys Interpretation**

-  Ferrous Objects
-  Agriculture
-  Field Boundary
-  Possible Field Boundary
-  Field Drain
-  Archaeology
-  Magnetic Disturbance (Above Ground)
-  Magnetic Disturbance (Below Ground)
-  Natural
-  Uncertain





Contains Ordnance Survey data © Crown Copyright and database right 2026.

This material is for client report only © Headland Archaeology. No unauthorised reproduction.

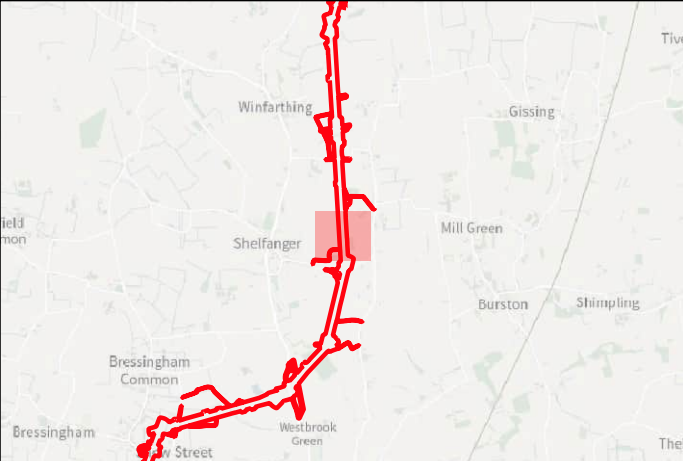
Site:	EAGR23
Created by:	KS
Checked by:	KH
Version:	v1.2
Date:	27/01/2026
Scale:	1:2,500 @ A3






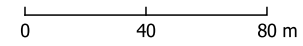


an RSK company



Key

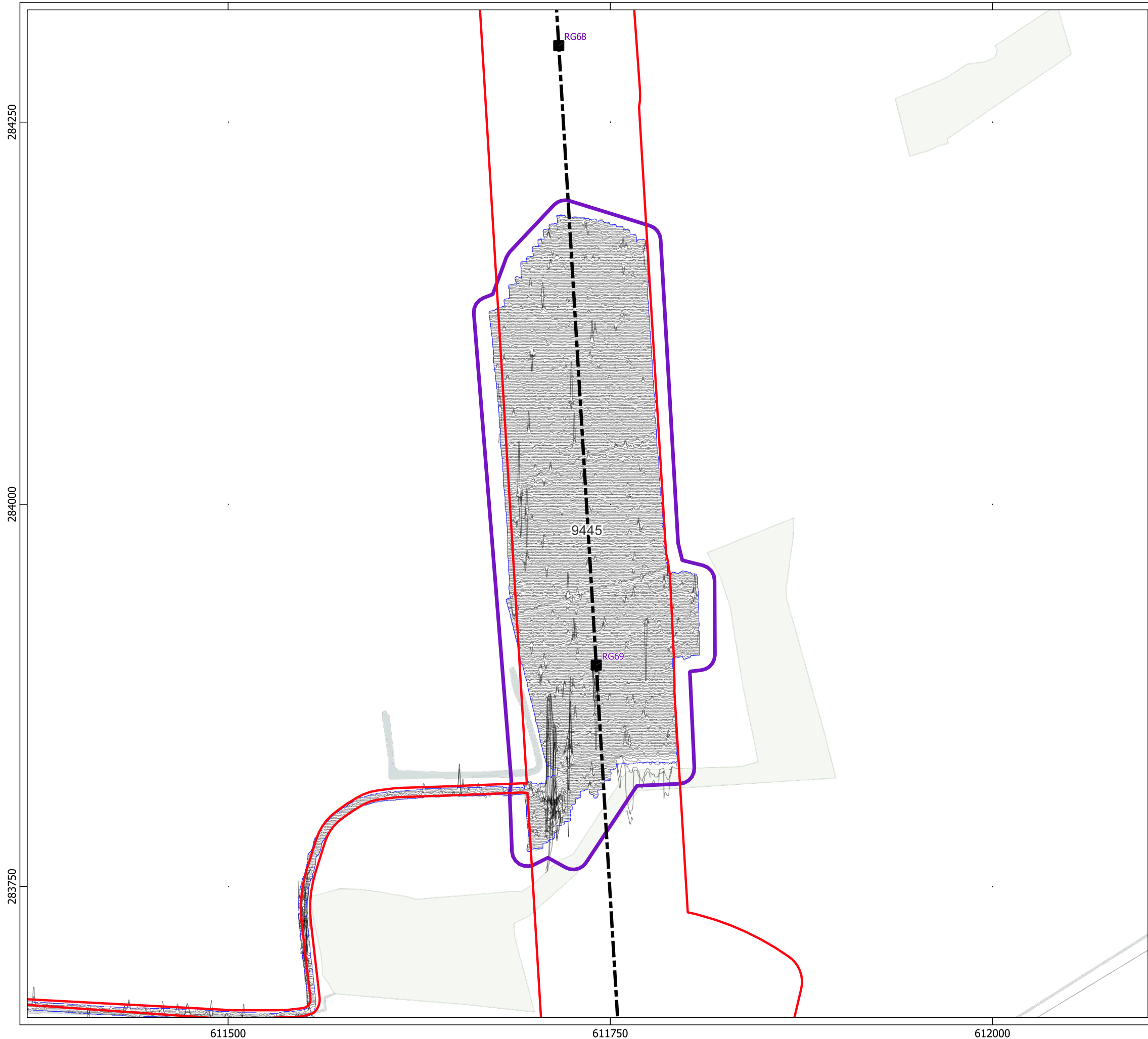
- Order Limits
- Geophysical Survey Area
- Survey Extent
- Proposed Overhead Line Alignment
- Proposed Pylon Location





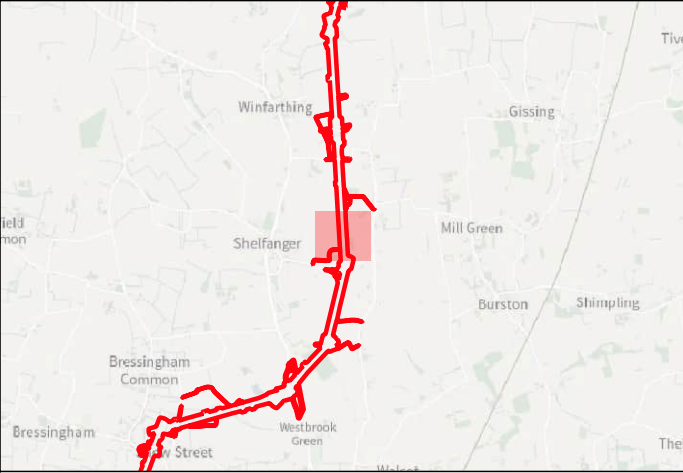
Contains Ordnance Survey data © Crown Copyright and database right 2026.

This material is for client report only © Headland Archaeology. No unauthorised reproduction.







Site:	EAGR23
Created by:	KS
Checked by:	KH
Version:	v1.2
Date:	27/01/2026
Scale:	1:2,500 @ A3

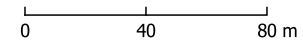






Key

-  Order Limits
-  Geophysical Survey Area
-  Survey Extent
-  Proposed Overhead Line Alignment
-  Proposed Pylon Location
-  XY Trace (25nT/cm)

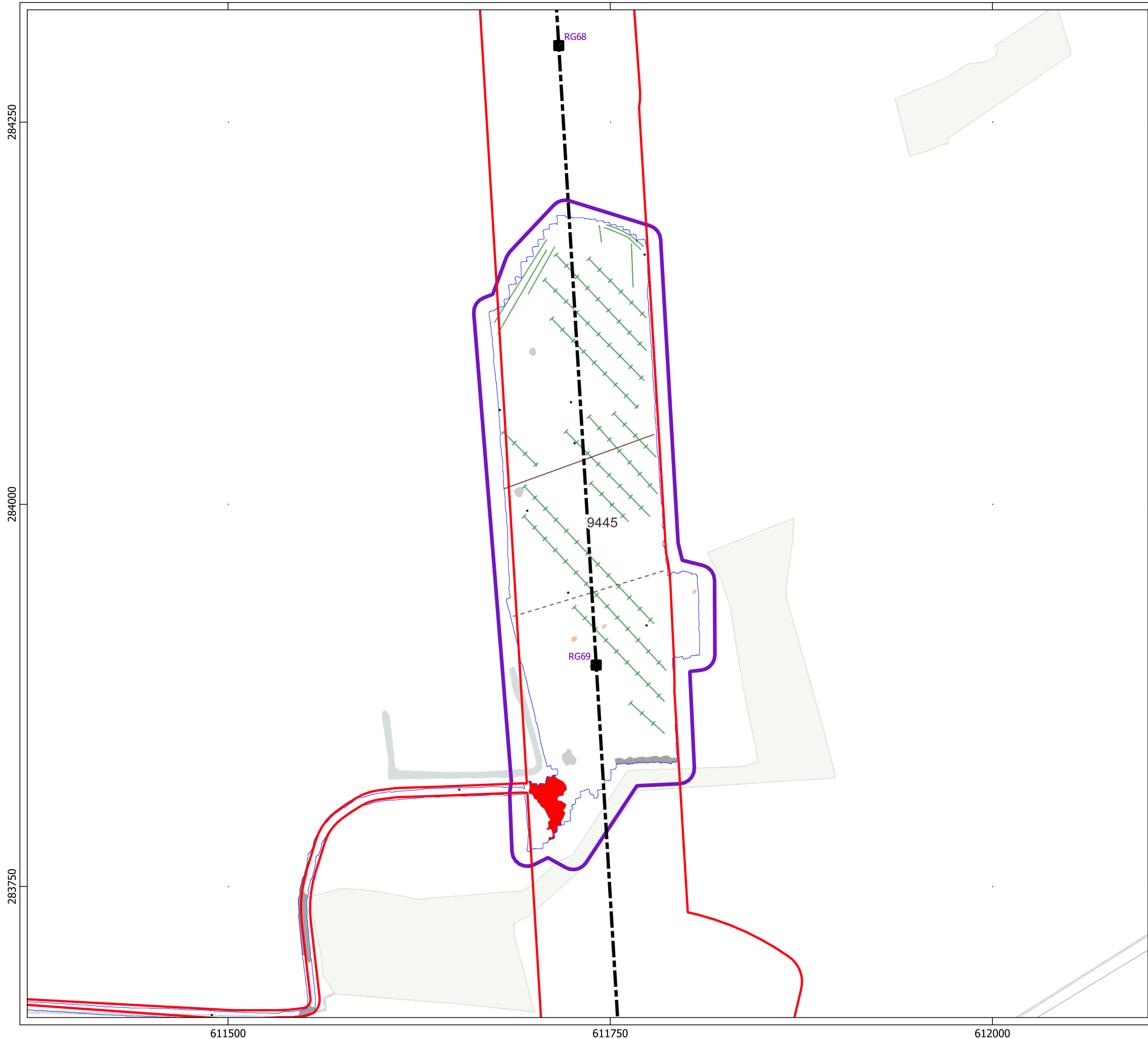


Contains Ordnance Survey data © Crown Copyright and database right 2026.

This material is for client report only © Headland Archaeology. No unauthorised reproduction.

Site:	EAGR23
Created by:	KS
Checked by:	KH
Version:	v1.2
Date:	27/01/2026
Scale:	1:2,500 @ A3





**Key**

- Order Limits
- Geophysical Survey Area
- Survey Extent
- Proposed Overhead Line Alignment
- Proposed Pylon Location

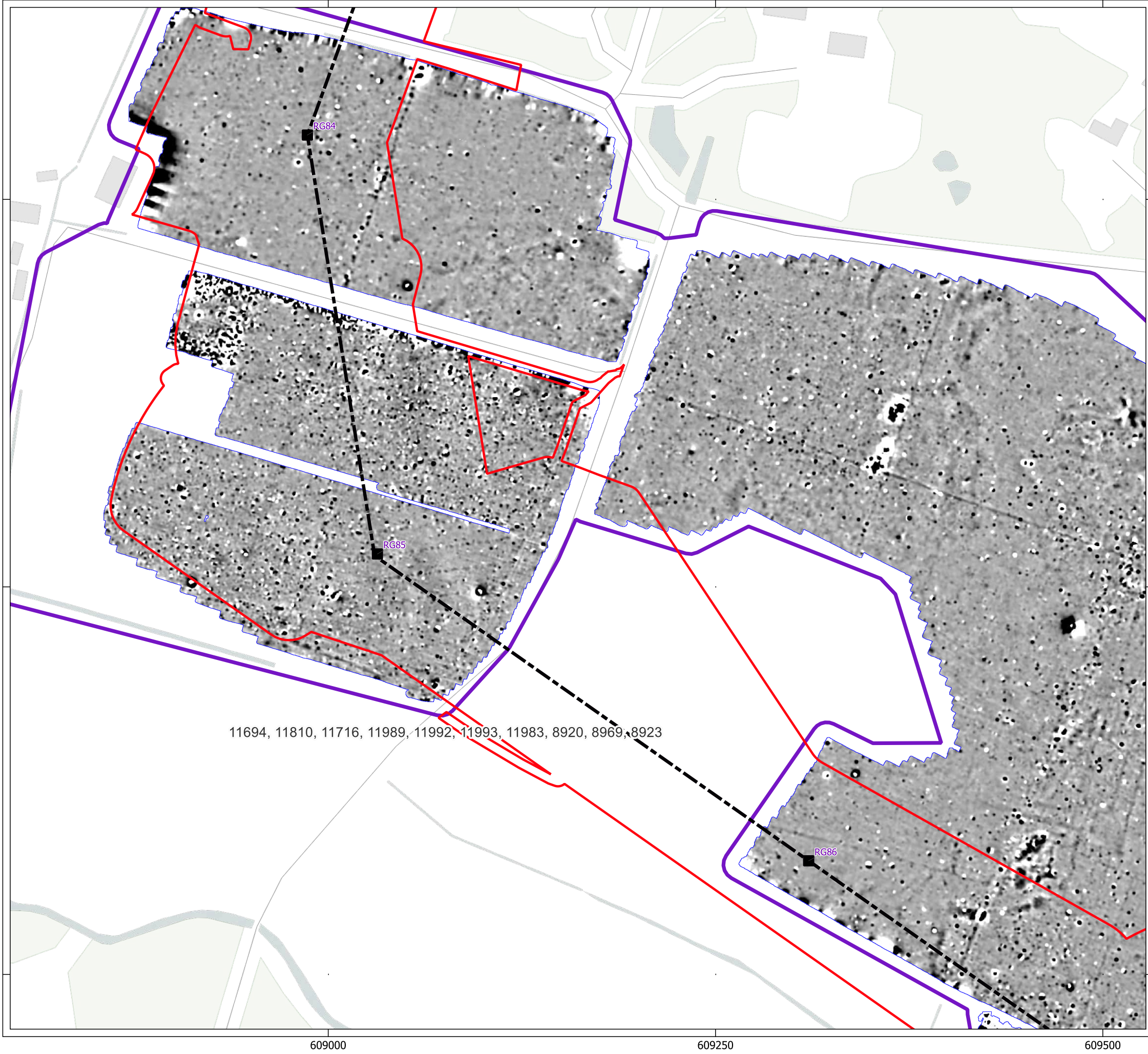
**Geophys Interpretation**



- Ferrous Objects
- Agriculture
- Field Boundary
- Possible Field Boundary
- Field Drain
- Archaeology
- Magnetic Disturbance (Above Ground)
- Magnetic Disturbance (Below Ground)
- Possible Archaeology

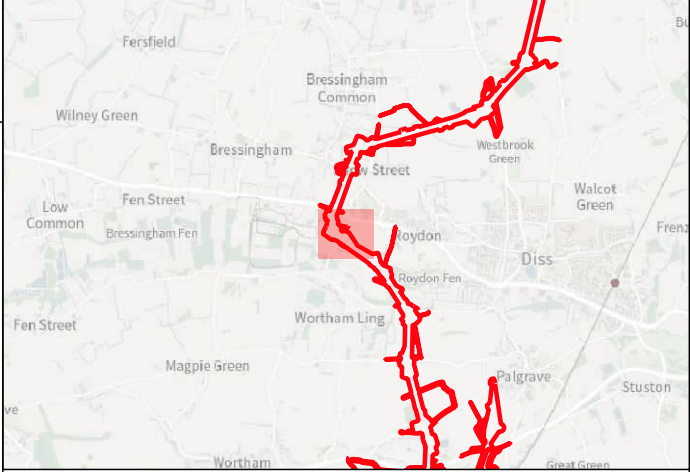
Contains Ordnance Survey data © Crown Copyright and database right 2026.

This material is for client report only © Headland Archaeology. No unauthorised reproduction.






Site:	EAGR23
Created by:	KS
Checked by:	KH
Version:	v1.2
Date:	27/01/2026
Scale:	1:2,500 @ A3








**Key**

-  Order Limits
-  Geophysical Survey Area
-  Survey Extent
-  Proposed Overhead Line Alignment
-  Proposed Pylon Location



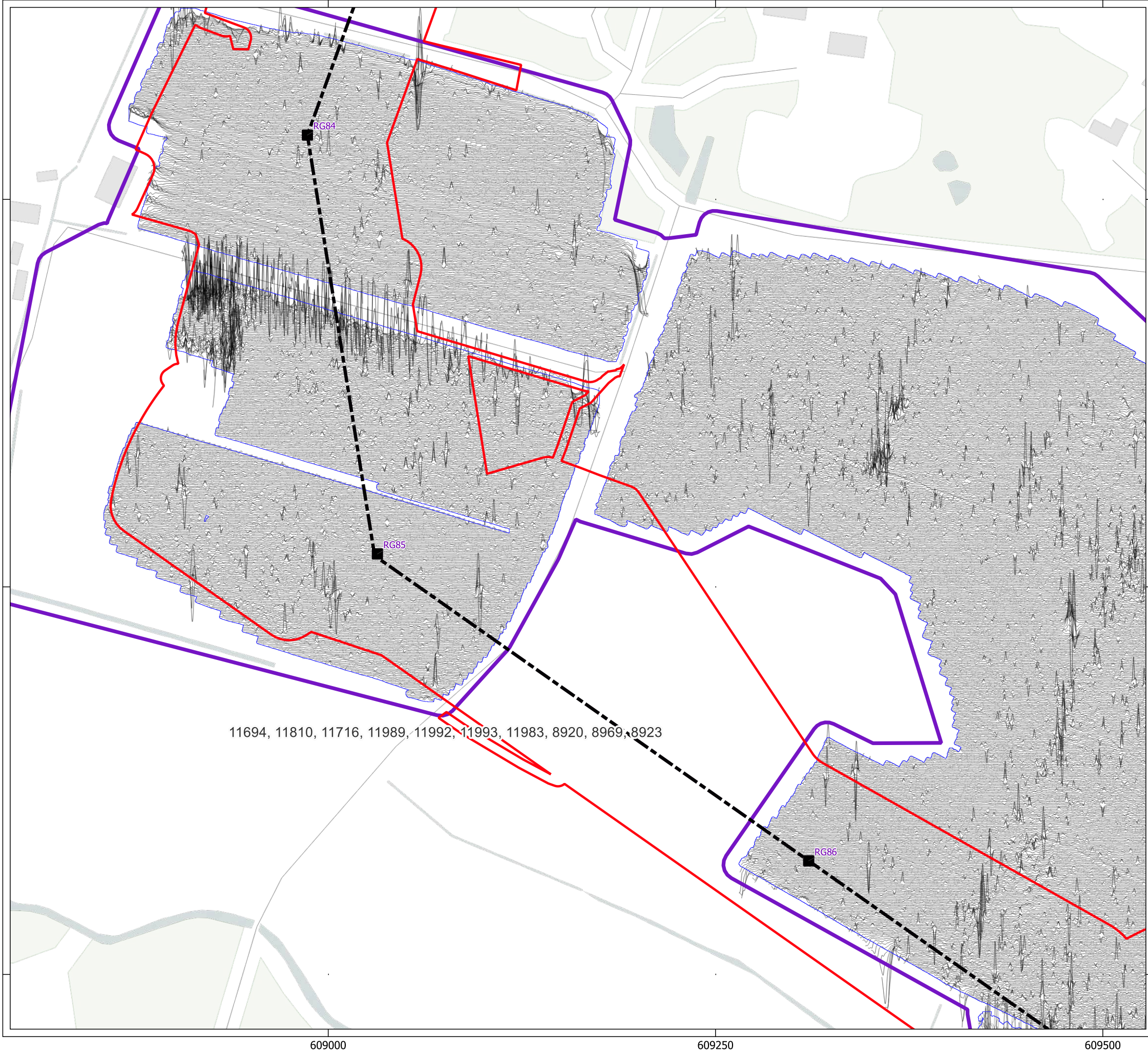
0 40 80 m



Contains Ordnance Survey data © Crown Copyright and database right 2026.

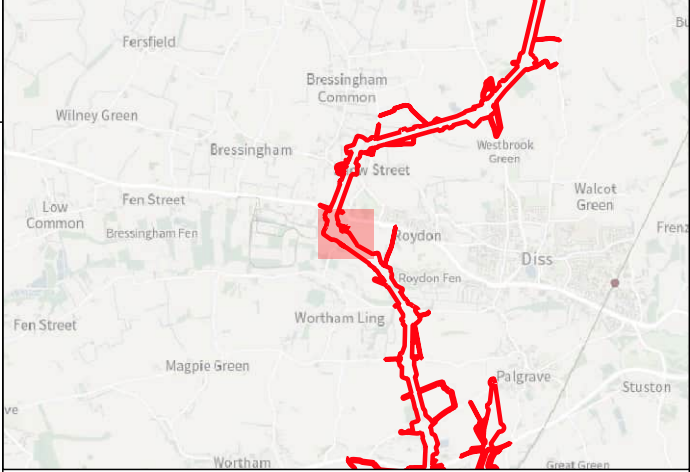
This material is for client report only © Headland Archaeology. No unauthorised reproduction.

Site:	EAGR23
Created by:	KS
Checked by:	KH
Version:	v1.2
Date:	27/01/2026
Scale:	1:2,500 @ A3









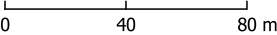






**Key**

-  Order Limits
-  Geophysical Survey Area
-  Survey Extent
-  Proposed Overhead Line Alignment
-  Proposed Pylon Location
-  XY Trace (25nT/cm)

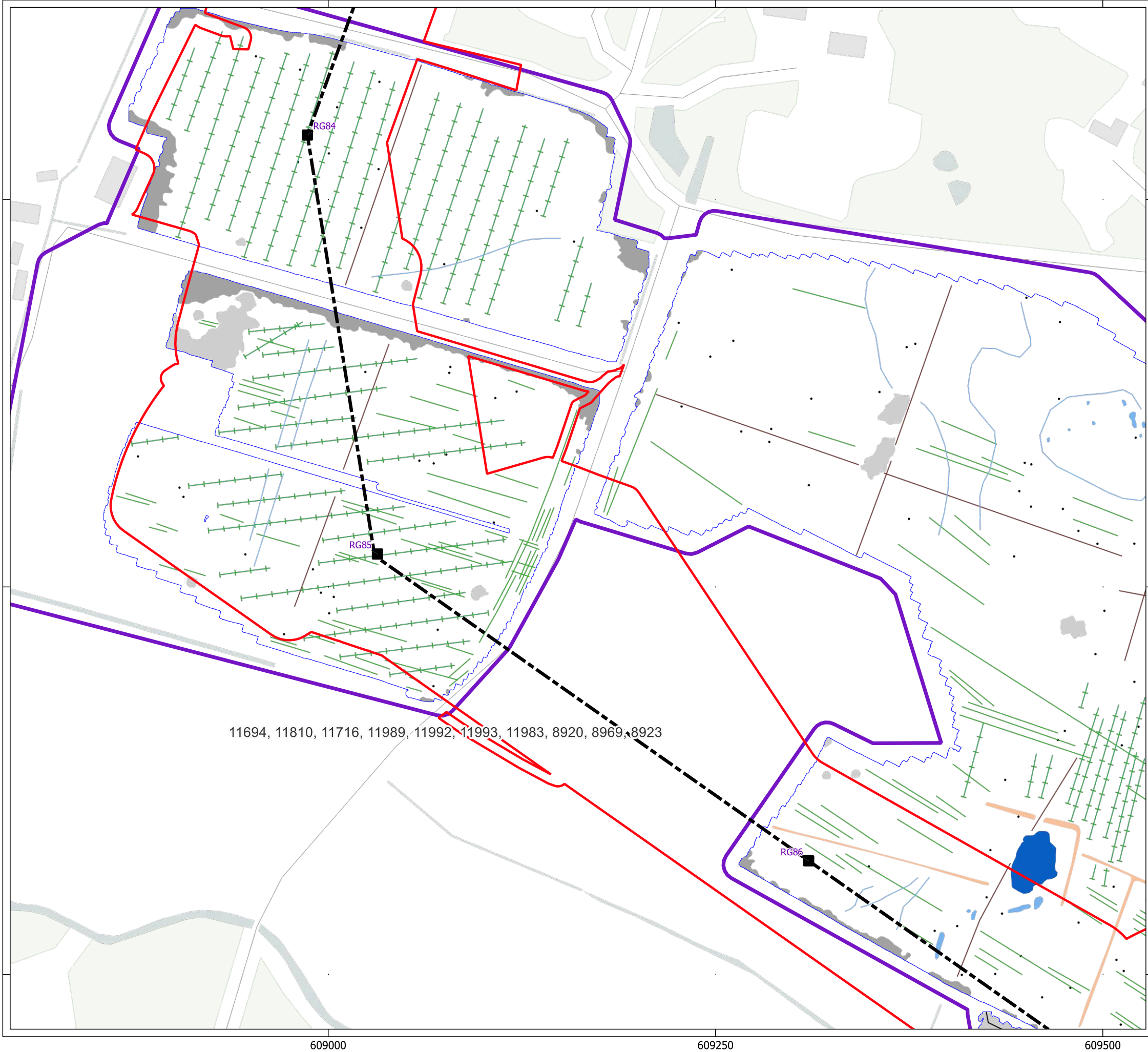




Contains Ordnance Survey data © Crown Copyright and database right 2026.

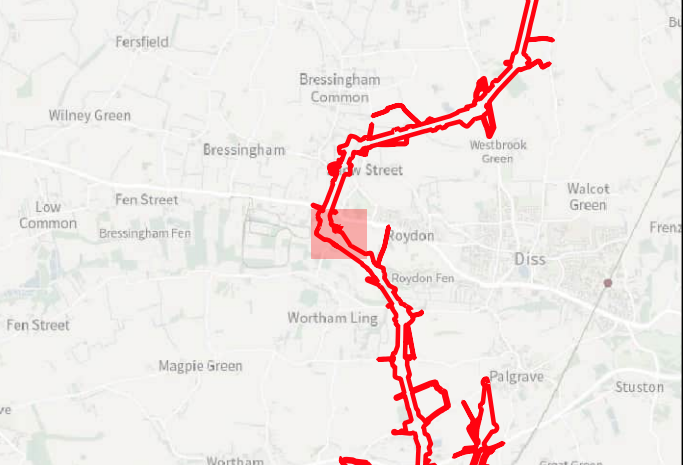
This material is for client report only © Headland Archaeology. No unauthorised reproduction.

Site:	EAGR23
Created by:	KS
Checked by:	KH
Version:	v1.2
Date:	27/01/2026
Scale:	1:2,500 @ A3







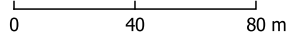


**Key**

- Order Limits
- Geophysical Survey Area
- Survey Extent
- Proposed Overhead Line Alignment
- Proposed Pylon Location

**Geophys Interpretation**

- Ferrous Objects
- Agriculture
- Field Boundary
- Field Drain
- Natural
- Service
- Magnetic Disturbance (Above Ground)
- Magnetic Disturbance (Below Ground)
- Natural
- Possible Archaeology
- Former Pond





Contains Ordnance Survey data © Crown Copyright and database right 2026.  
This material is for client report only © Headland Archaeology. No unauthorised reproduction.

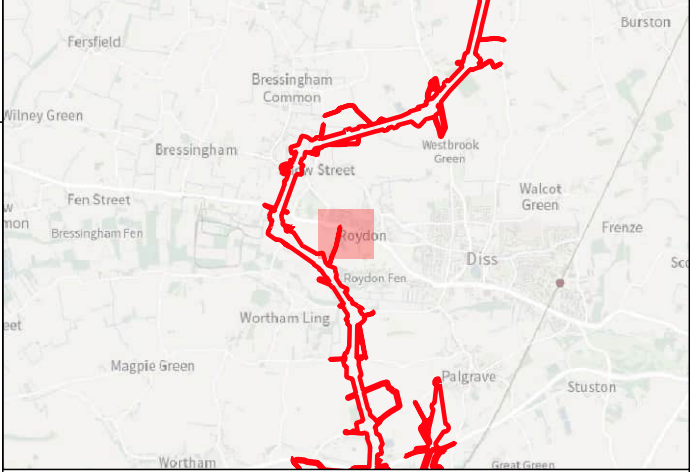
Site:	EAGR23
Created by:	KS
Checked by:	KH
Version:	v1.2
Date:	27/01/2026
Scale:	1:2,500 @ A3






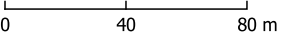


an RSK company



**Key**

- Order Limits
- Geophysical Survey Area
- Survey Extent



Contains Ordnance Survey data © Crown Copyright and database right 2026.

This material is for client report only © Headland Archaeology. No unauthorised reproduction.

Site:	EAGR23
Created by:	KS
Checked by:	KH
Version:	v1.2
Date:	27/01/2026
Scale:	1:2,500 @ A3

Illus - 279 Processed greyscale magnetometer data; Subsector 15



280500



280250

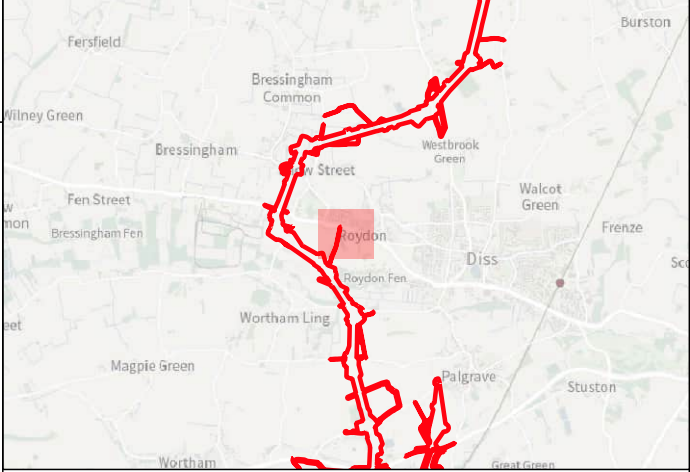
280000

609750





610000

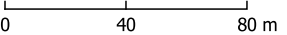
610250





Key

-  Order Limits
-  Geophysical Survey Area
-  Survey Extent
-  XY Trace (25nT/cm)



Contains Ordnance Survey data © Crown Copyright and database right 2026.

This material is for client report only © Headland Archaeology. No unauthorised reproduction.

Site:	EAGR23
Created by:	KS
Checked by:	KH
Version:	v1.2
Date:	27/01/2026
Scale:	1:2,500 @ A3

Illus - 280 XY trace plot of minimally processed magnetometer data; Subsector 15





**Key**

- Order Limits
- Geophysical Survey Area
- Survey Extent

**Geophys Interpretation**

- Ferrous Objects
- Agriculture
- Field Boundary
- Field Drain
- Natural
- Magnetic Disturbance (Above Ground)
- Magnetic Disturbance (Below Ground)
- Natural
- Possible Archaeology
- Former Pond

Contains Ordnance Survey data © Crown Copyright and database right 2026.

This material is for client report only © Headland Archaeology. No unauthorised reproduction.

Site:	EAGR23
Created by:	KS
Checked by:	KH
Version:	v1.2
Date:	27/01/2026
Scale:	1:2,500 @ A3



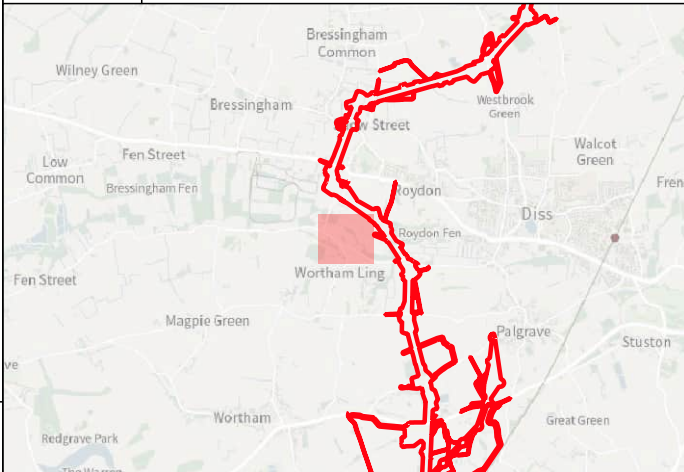
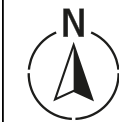
279750

279500

609000

609250

609500



- Key
- Order Limits
  - Geophysical Survey Area
  - Survey Extent
  - Proposed Overhead Line Alignment

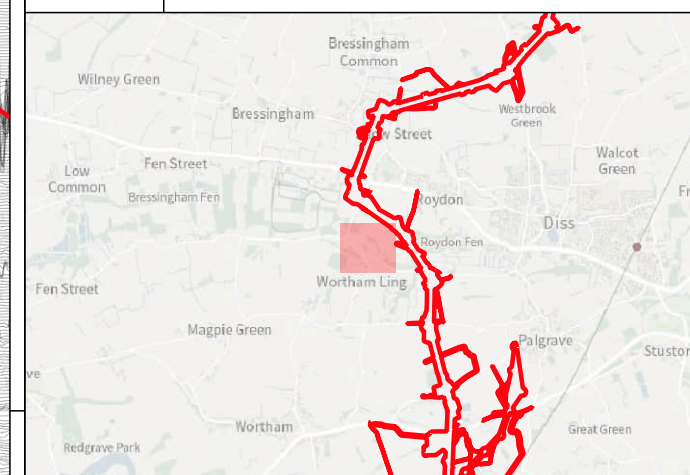
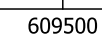


0 40 80 m






Contains Ordnance Survey data © Crown Copyright and database right 2026.  
This material is for client report only © Headland Archaeology. No unauthorised reproduction.

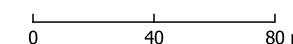
Site:	EAGR23
Created by:	KS
Checked by:	KH
Version:	v1.2
Date:	27/01/2026
Scale:	1:2,500 @ A3





Key
-----

-  Order Limits  
 Geophysical Survey Area  
 Survey Extent  
 Proposed Overhead Line Alignment  
 XY Trace (25nT/cm)





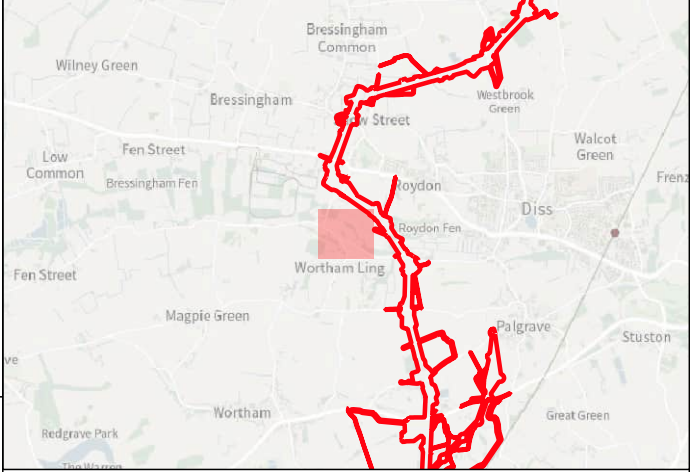
Contains Ordnance Survey data © Crown Copyright and database right 2026.

This material is for client report only © Headland Archaeology. No unauthorised reproduction.





Site:	EAGR23
Created by:	KS
Checked by:	KH
Version:	v1.2
Date:	27/01/2026
Scale:	1:2,500 @ A3












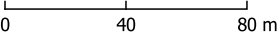


**Key**

-  Order Limits
-  Geophysical Survey Area
-  Survey Extent
-  Proposed Overhead Line Alignment

**Geophys Interpretation**

-  Ferrous Objects
-  Agriculture
-  Field Boundary
-  Service
-  Magnetic Disturbance (Above Ground)
-  Magnetic Disturbance (Below Ground)
-  Natural

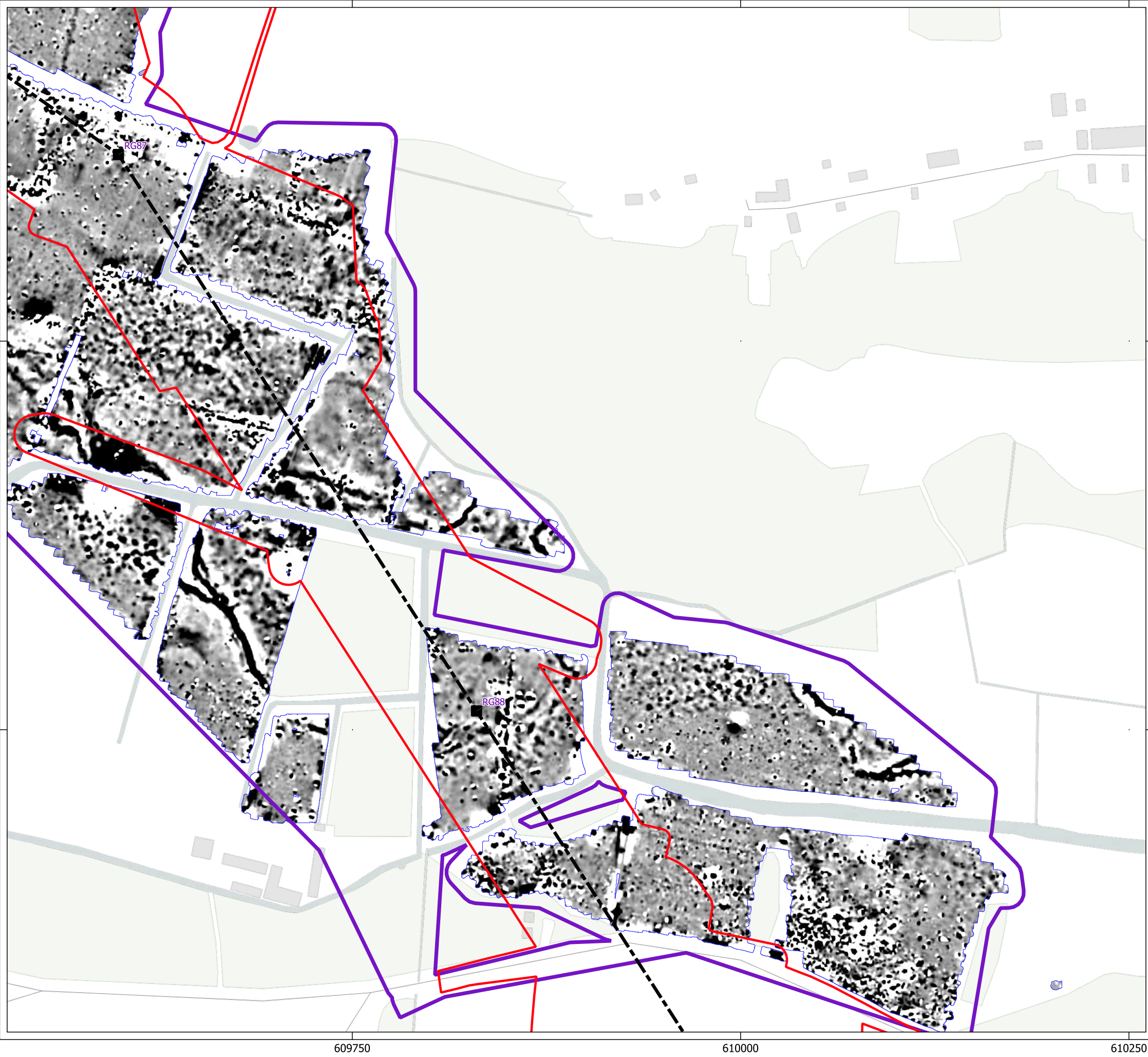




Contains Ordnance Survey data © Crown Copyright and database right 2026.


This material is for client report only © Headland Archaeology. No unauthorised reproduction.

Site:	EAGR23
Created by:	KS
Checked by:	KH
Version:	v1.2
Date:	27/01/2026
Scale:	1:2,500 @ A3















Key

-  Order Limits
-  Geophysical Survey Area
-  Survey Extent
-  Proposed Overhead Line Alignment
-  Proposed Pylon Location



0 40 80 m

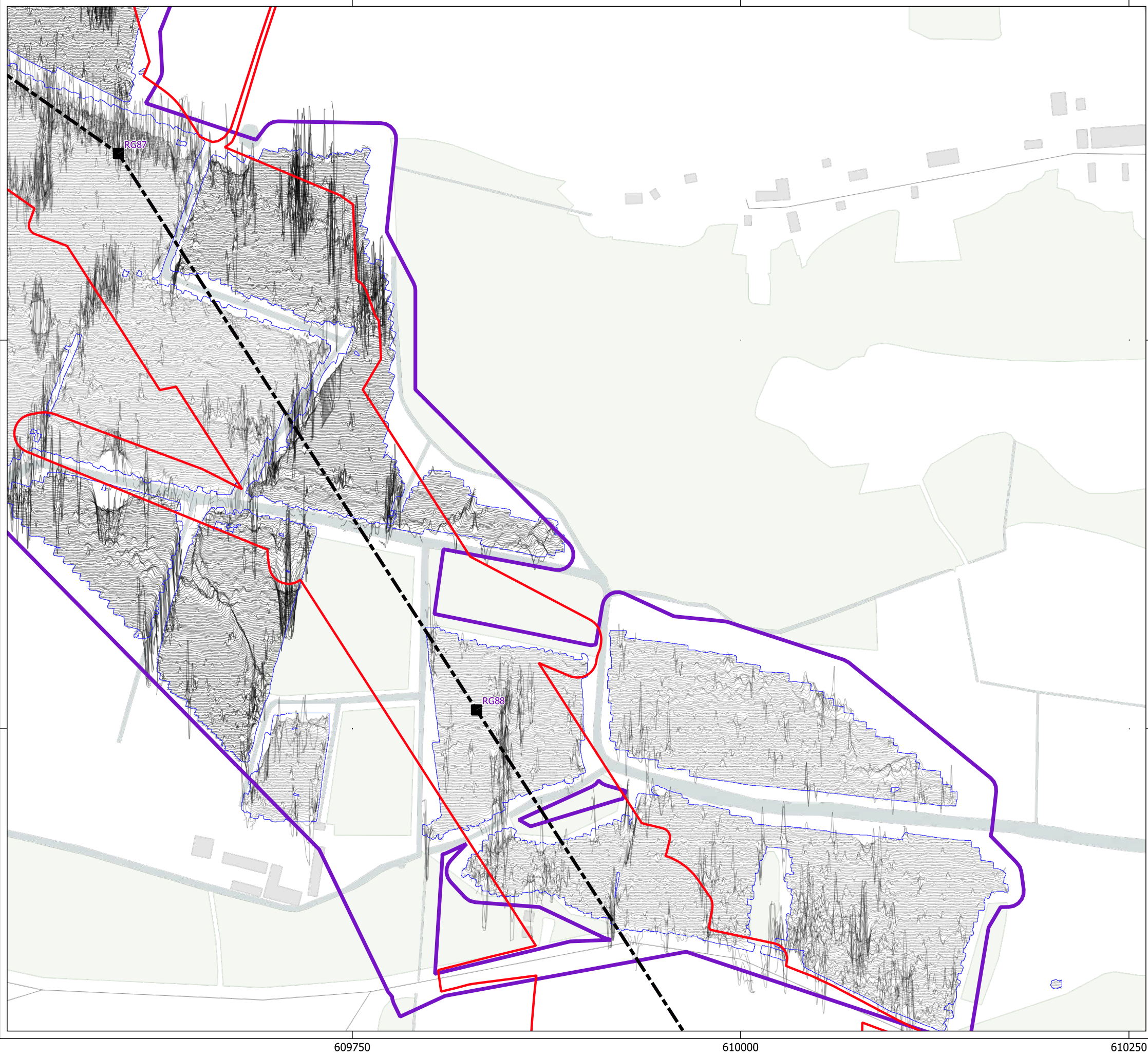
Contains Ordnance Survey data © Crown Copyright and database right 2026.



This material is for client report only © Headland Archaeology. No unauthorised reproduction.


Site:	EAGR23
Created by:	KS
Checked by:	KH
Version:	v1.2
Date:	27/01/2026
Scale:	1:2,500 @ A3

Illus - 285 Processed greyscale magnetometer data; Subsector 17



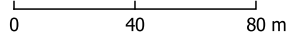






**Key**

- ▭ Order Limits
- ▭ Geophysical Survey Area
- ▭ Survey Extent
- Proposed Overhead Line Alignment
- Proposed Pylon Location
- XY Trace (25nT/cm)

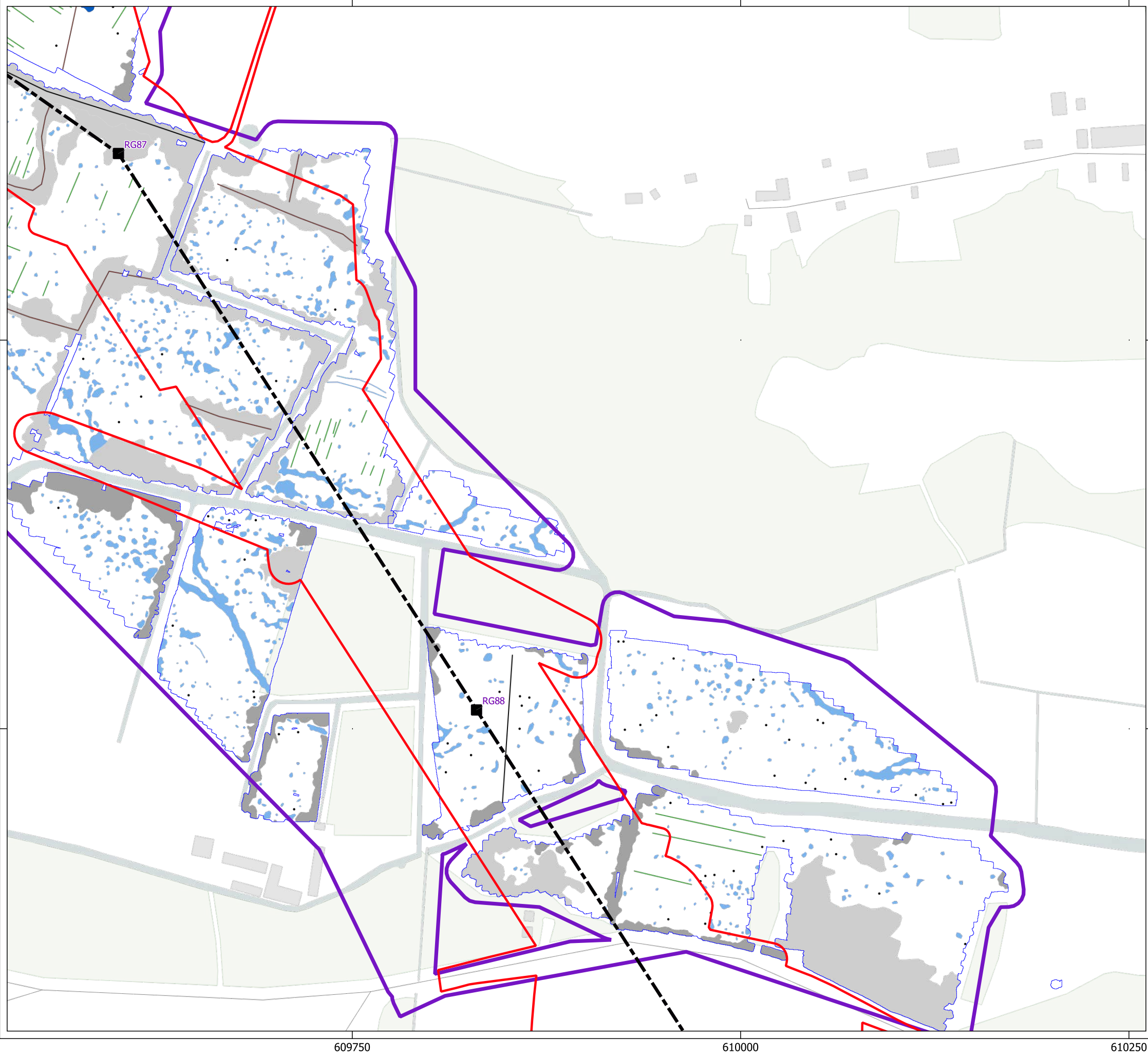




Contains Ordnance Survey data © Crown Copyright and database right 2026.


This material is for client report only © Headland Archaeology. No unauthorised reproduction.

Site:	EAGR23
Created by:	KS
Checked by:	KH
Version:	v1.2
Date:	27/01/2026
Scale:	1:2,500 @ A3





















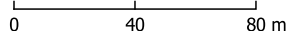


**Key**

-  Order Limits
-  Geophysical Survey Area
-  Survey Extent
-  Proposed Overhead Line Alignment
-  Proposed Pylon Location

**Geophys Interpretation**

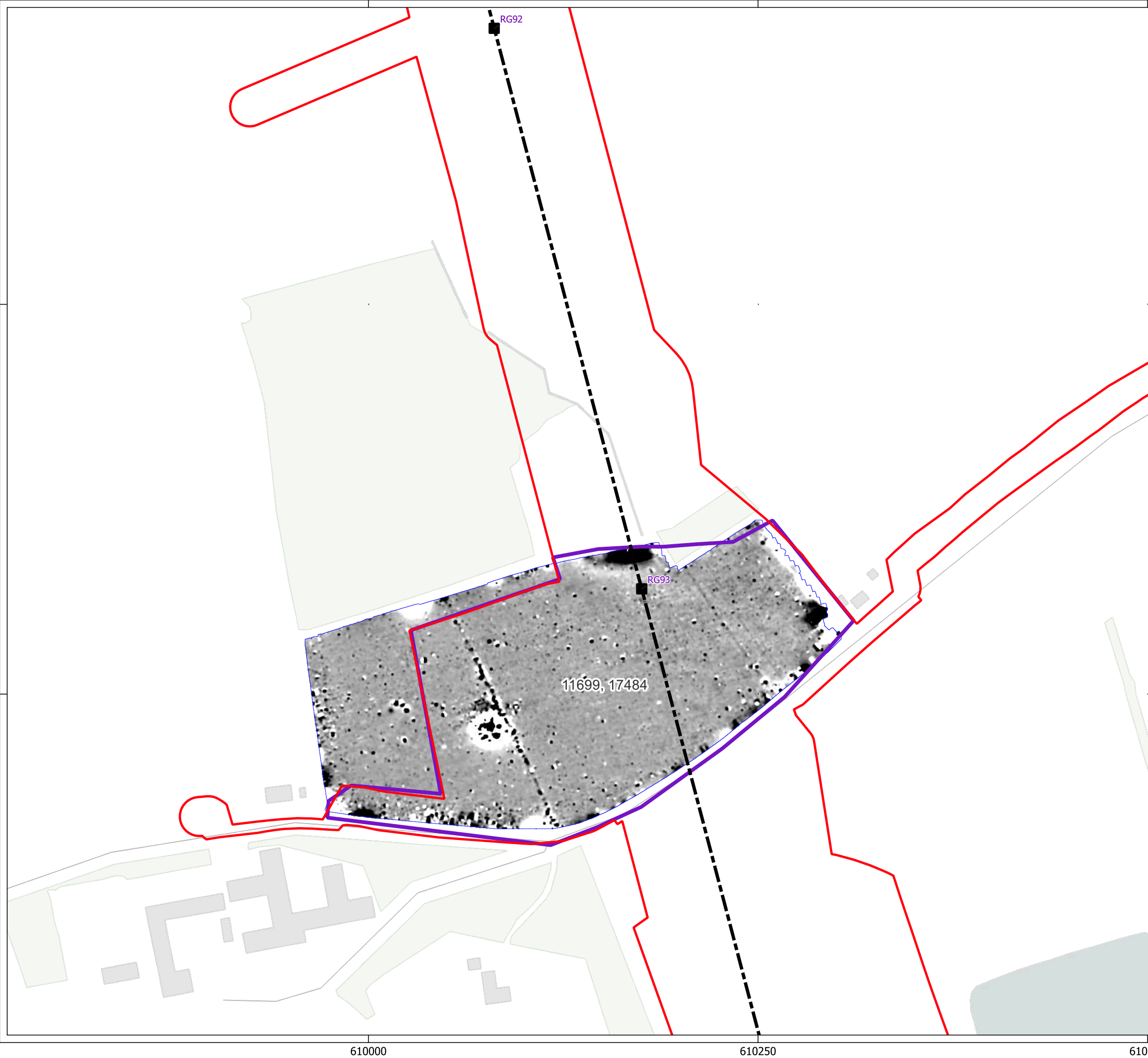
-  Ferrous Objects
-  Agriculture
-  Field Boundary
-  Natural
-  Service
-  Magnetic Disturbance (Above Ground)
-  Magnetic Disturbance (Below Ground)
-  Natural
-  Former Pond





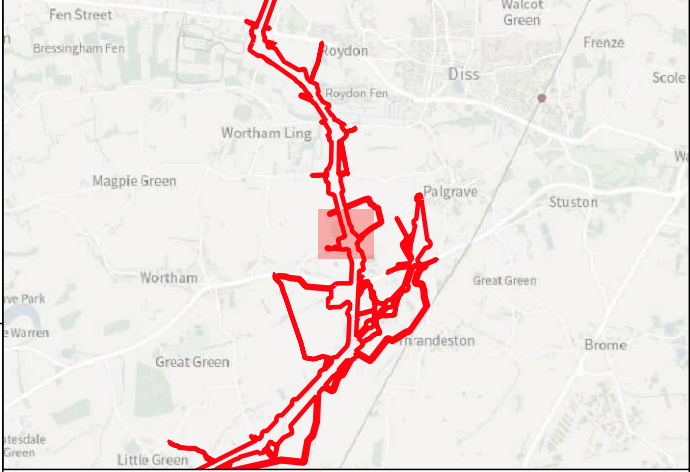
Contains Ordnance Survey data © Crown Copyright and database right 2026.

This material is for client report only © Headland Archaeology. No unauthorised reproduction.






Site:	EAGR23
Created by:	KS
Checked by:	KH
Version:	v1.2
Date:	27/01/2026
Scale:	1:2,500 @ A3








**Key**

-  Order Limits
-  Geophysical Survey Area
-  Survey Extent
-  Proposed Overhead Line Alignment
-  Proposed Pylon Location



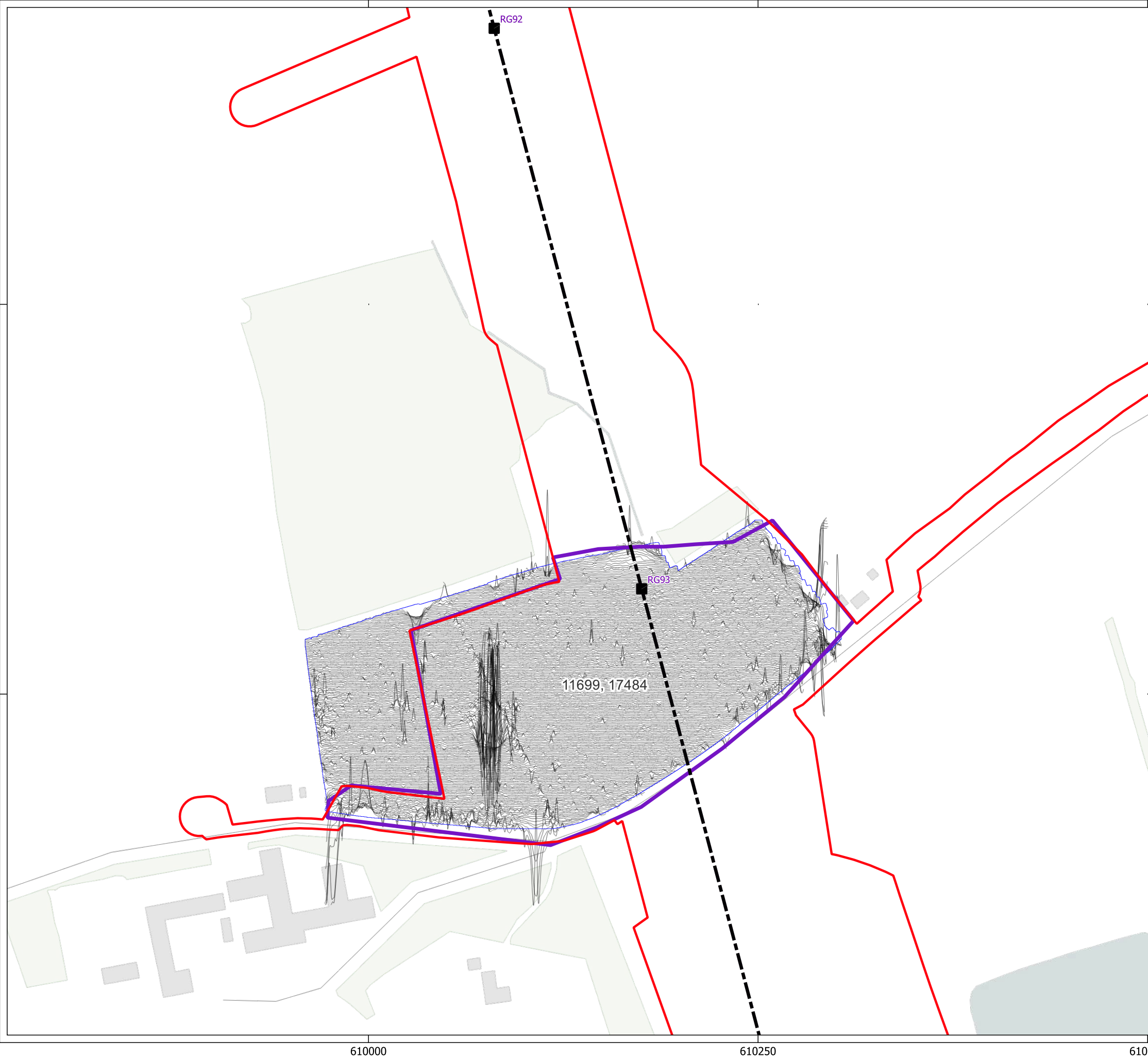
0 40 80 m



Contains Ordnance Survey data © Crown Copyright and database right 2026.

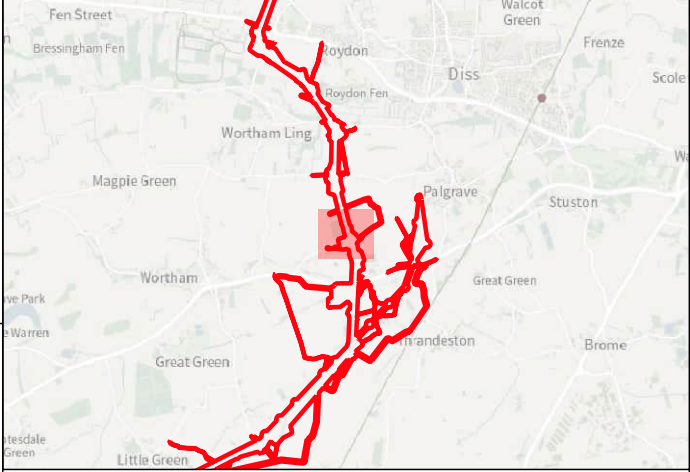
This material is for client report only © Headland Archaeology. No unauthorised reproduction.

Site:	EAGR23
Created by:	KS
Checked by:	KH
Version:	v1.2
Date:	27/01/2026
Scale:	1:2,500 @ A3









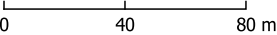






**Key**

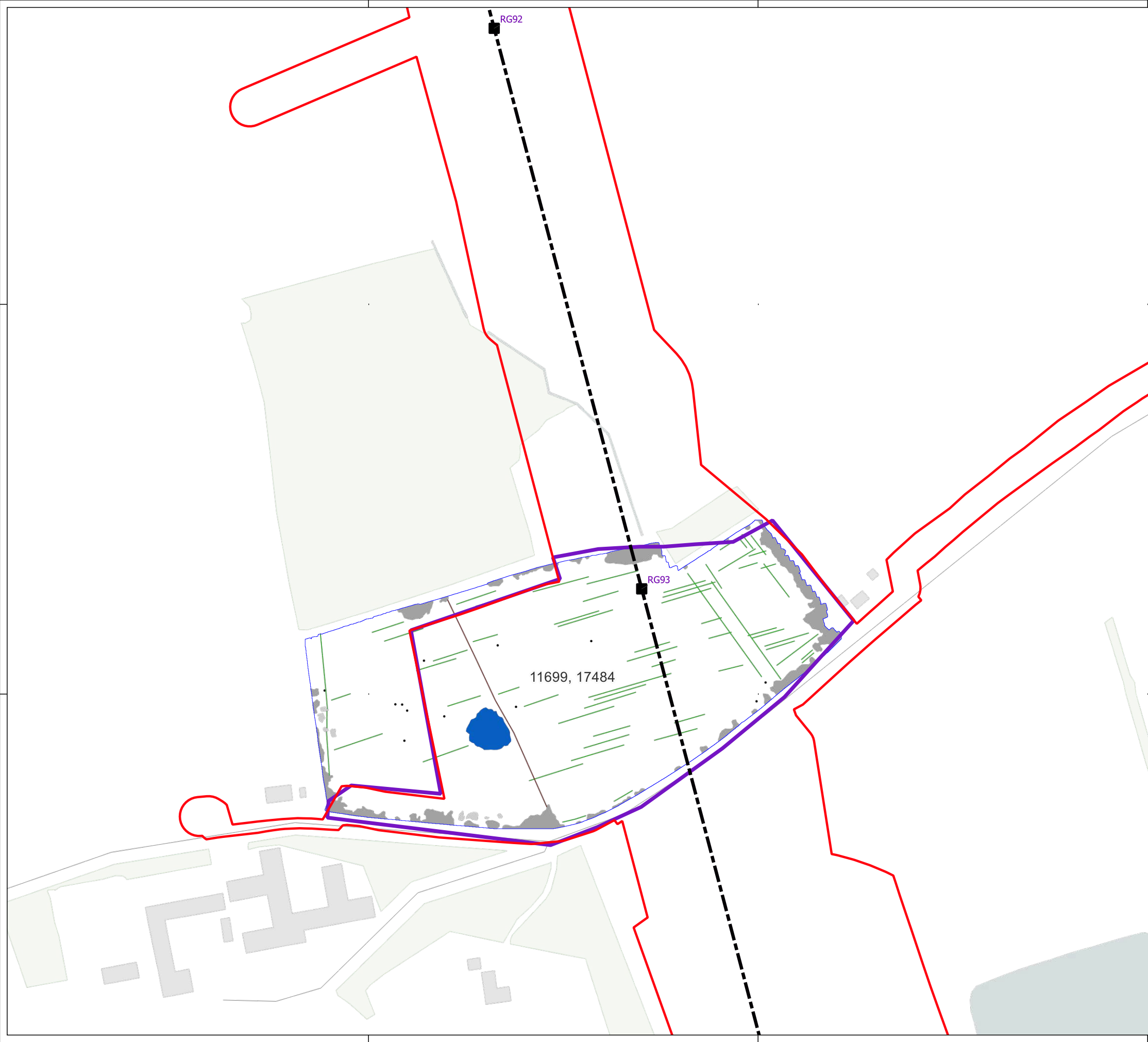
-  Order Limits
-  Geophysical Survey Area
-  Survey Extent
-  Proposed Overhead Line Alignment
-  Proposed Pylon Location
-  XY Trace (25nT/cm)





Contains Ordnance Survey data © Crown Copyright and database right 2026.

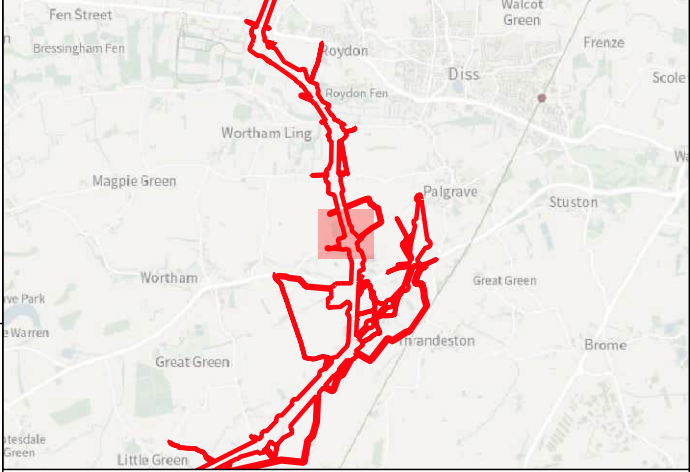
This material is for client report only © Headland Archaeology. No unauthorised reproduction.

Site:	EAGR23
Created by:	KS
Checked by:	KH
Version:	v1.2
Date:	27/01/2026
Scale:	1:2,500 @ A3





an RSK company

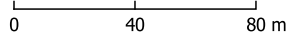


**Key**

- Order Limits
- Geophysical Survey Area
- Survey Extent
- Proposed Overhead Line Alignment
- Proposed Pylon Location

**Geophys Interpretation**

- Ferrous Objects
- Agriculture
- Field Boundary
- Magnetic Disturbance (Above Ground)
- Magnetic Disturbance (Below Ground)
- Former Pond

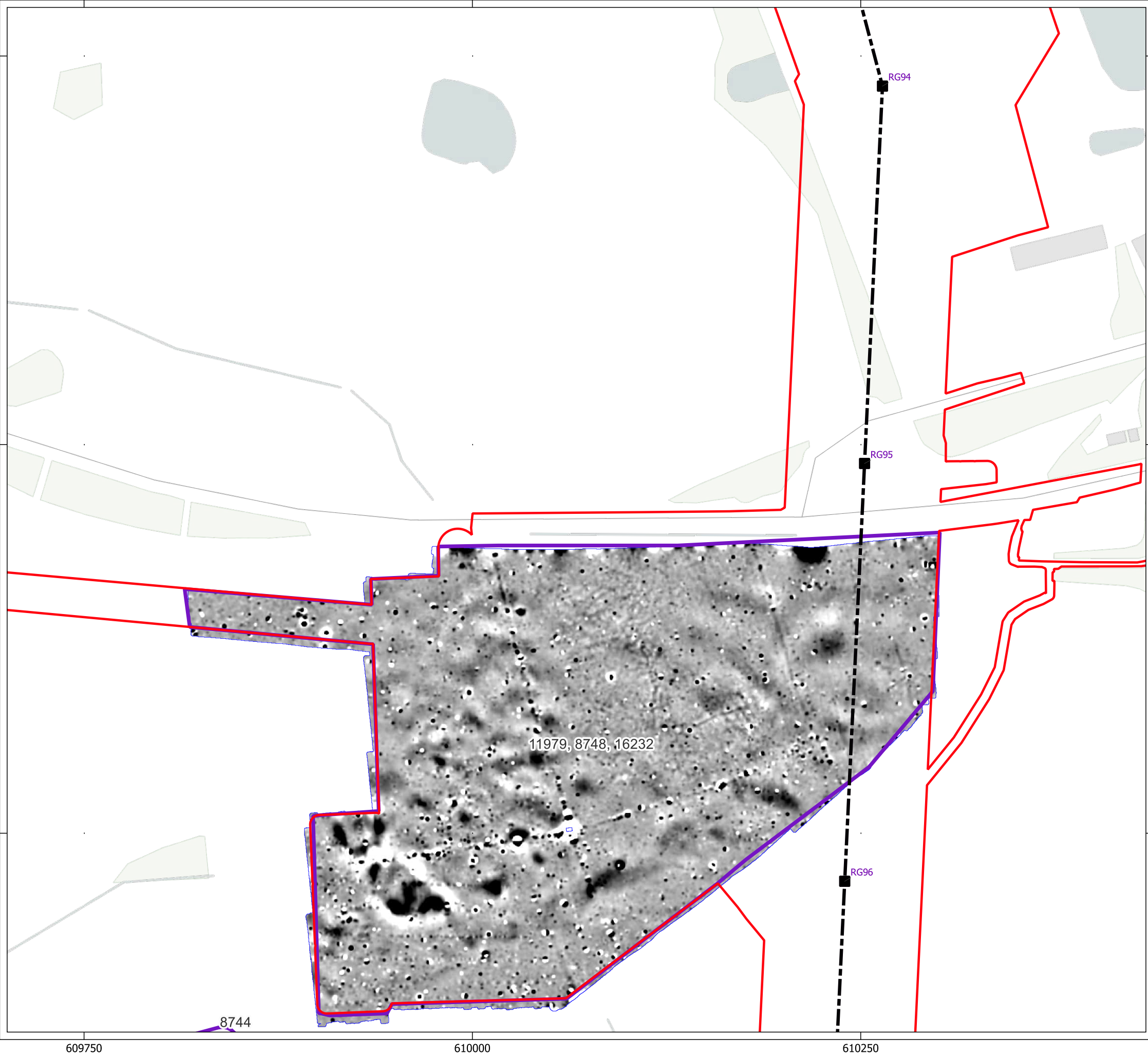




Contains Ordnance Survey data © Crown Copyright and database right 2026.

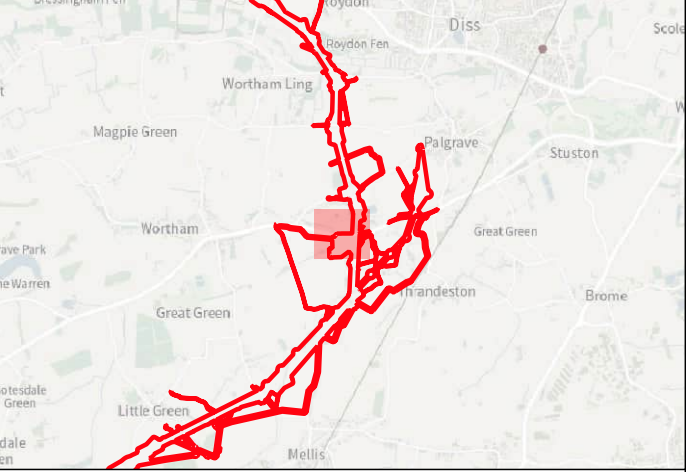
This material is for client report only © Headland Archaeology. No unauthorised reproduction.

Site:	EAGR23
Created by:	KS
Checked by:	KH
Version:	v1.2
Date:	27/01/2026
Scale:	1:2,500 @ A3









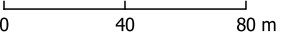






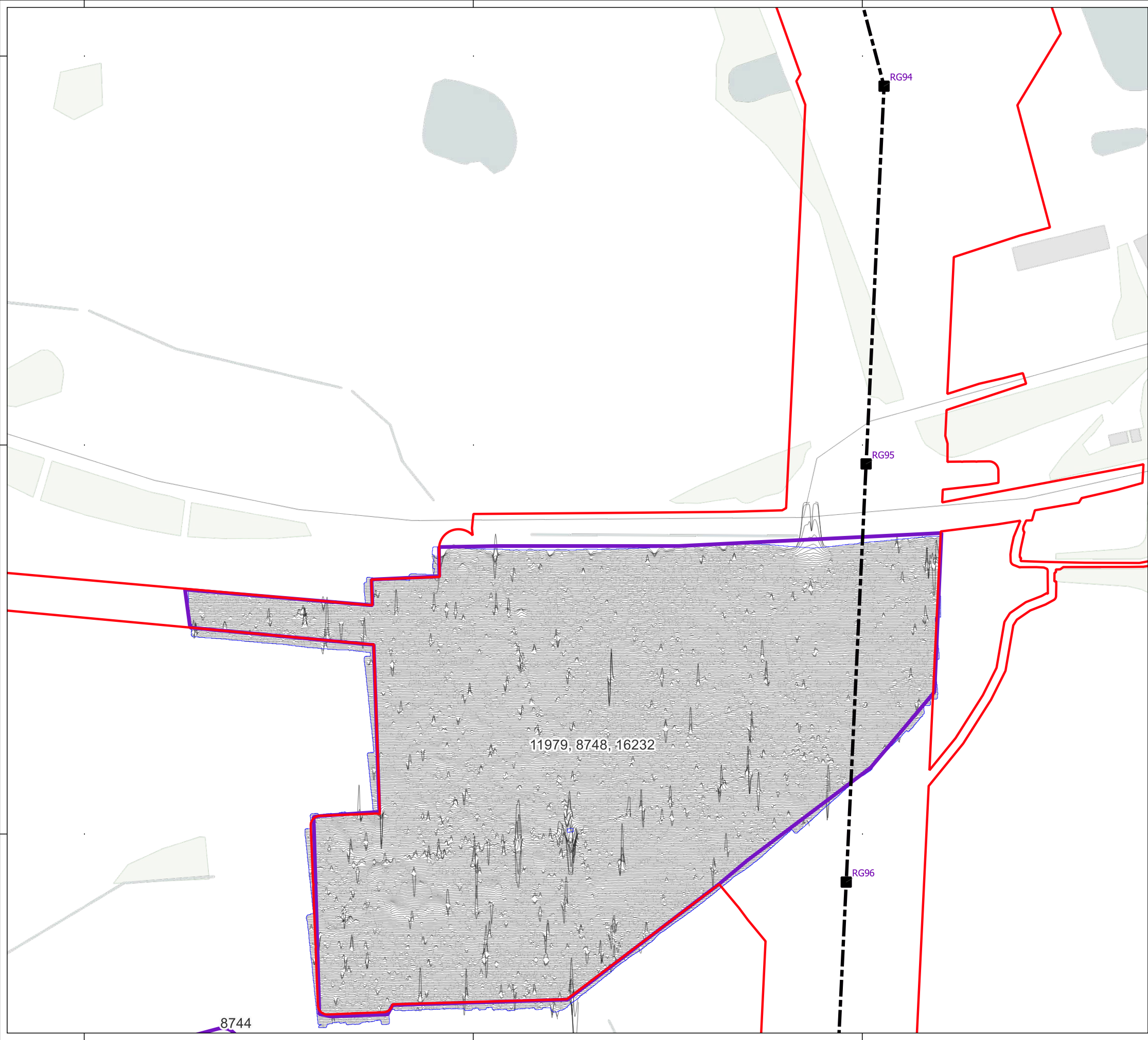
**Key**



-  Order Limits
-  Geophysical Survey Area
-  Survey Extent
-  Proposed Overhead Line Alignment
-  Proposed Pylon Location

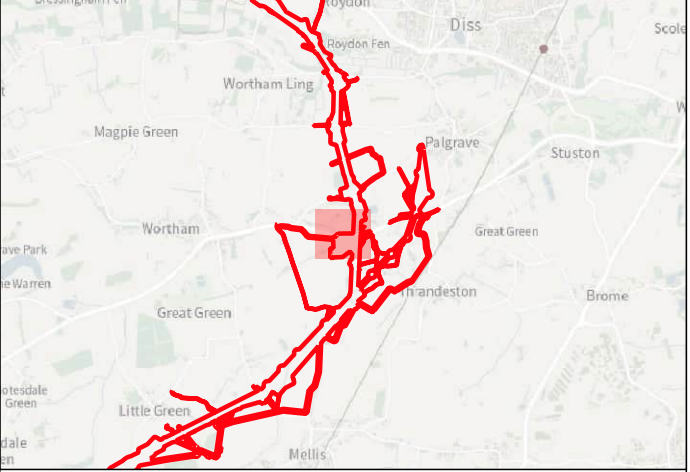


Contains Ordnance Survey data © Crown Copyright and database right 2026.  
This material is for client report only © Headland Archaeology. No unauthorised reproduction.







Site:	EAGR23
Created by:	KS
Checked by:	KH
Version:	v1.2
Date:	27/01/2026
Scale:	1:2,500 @ A3

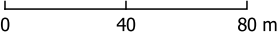






**Key**

-  Order Limits
-  Geophysical Survey Area
-  Survey Extent
-  Proposed Overhead Line Alignment
-  Proposed Pylon Location
-  XY Trace (25nT/cm)

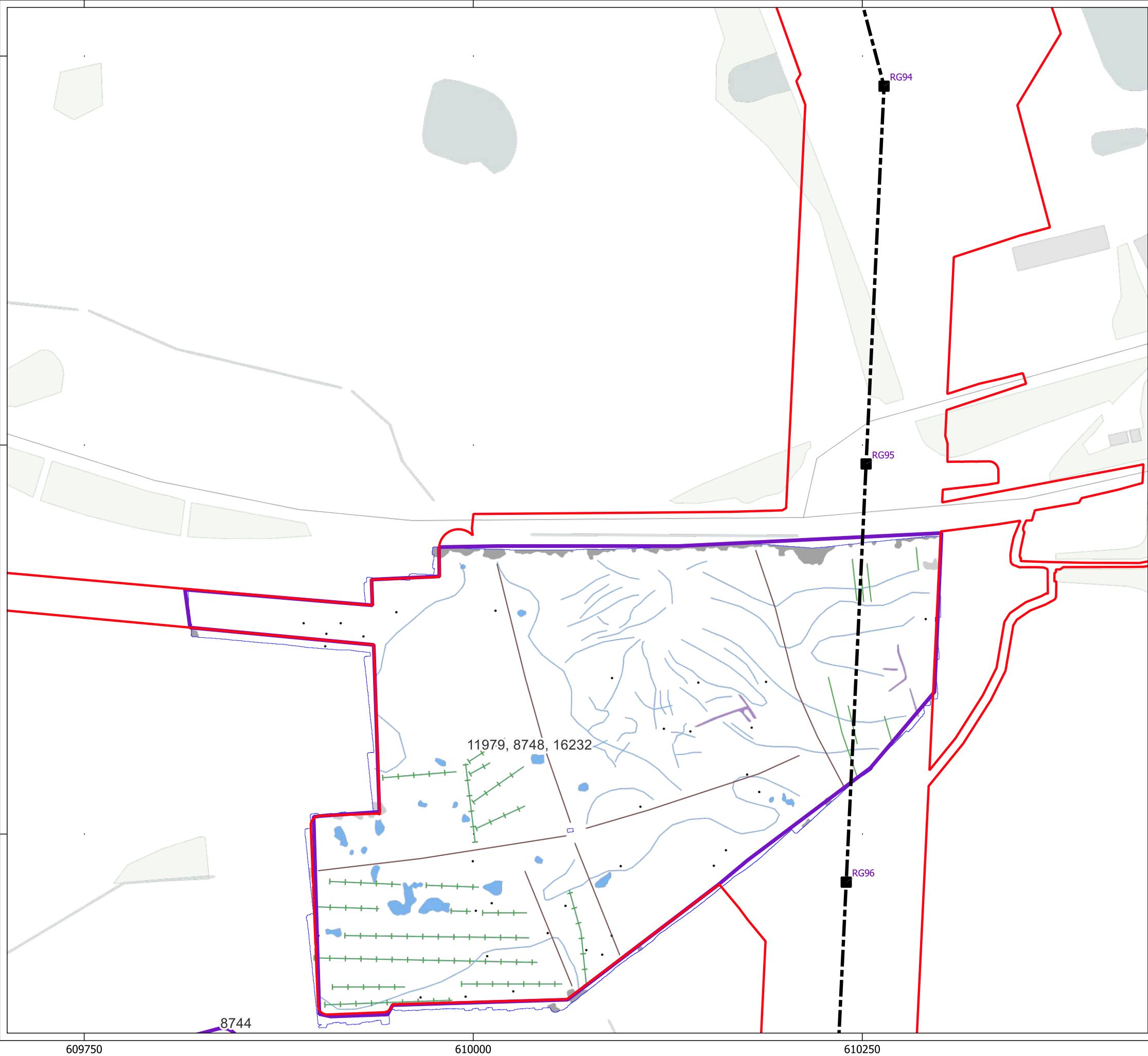




Contains Ordnance Survey data © Crown Copyright and database right 2026.

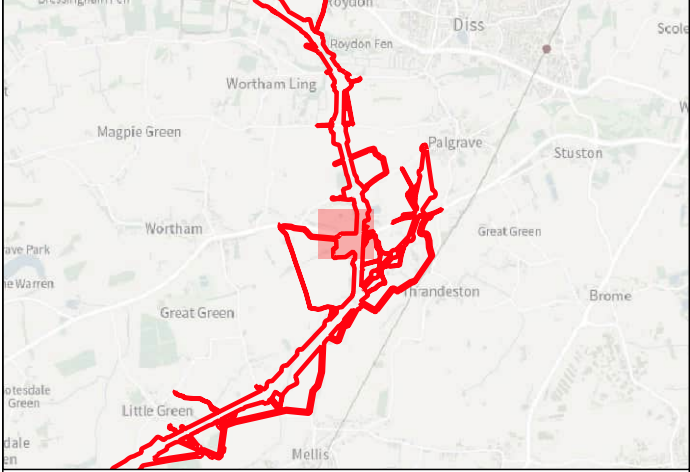
This material is for client report only © Headland Archaeology. No unauthorised reproduction.

Site:	EAGR23
Created by:	KS
Checked by:	KH
Version:	v1.2
Date:	27/01/2026
Scale:	1:2,500 @ A3







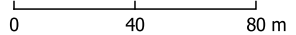


**Key**

- Order Limits
- Geophysical Survey Area
- Survey Extent
- Proposed Overhead Line Alignment
- Proposed Pylon Location

**Geophys Interpretation**

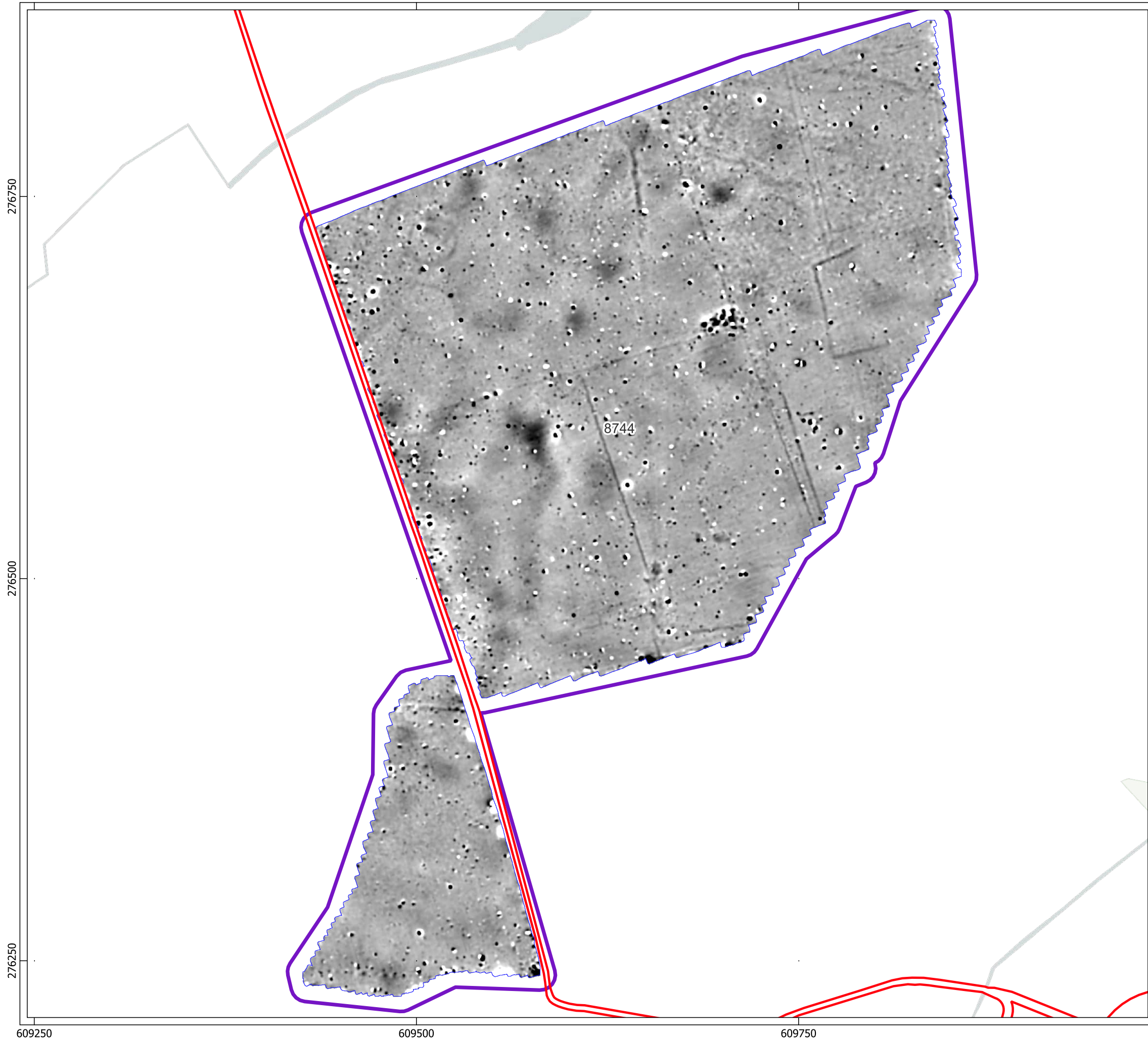
- Ferrous Objects
- Agriculture
- Field Boundary
- Field Drain
- Natural
- Magnetic Disturbance (Above Ground)
- Magnetic Disturbance (Below Ground)
- Natural
- Uncertain






Contains Ordnance Survey data © Crown Copyright and database right 2026.

This material is for client report only © Headland Archaeology. No unauthorised reproduction.




Site:	EAGR23
Created by:	KS
Checked by:	KH
Version:	v1.2
Date:	27/01/2026
Scale:	1:2,500 @ A3








Key

-  Order Limits
-  Geophysical Survey Area
-  Survey Extent



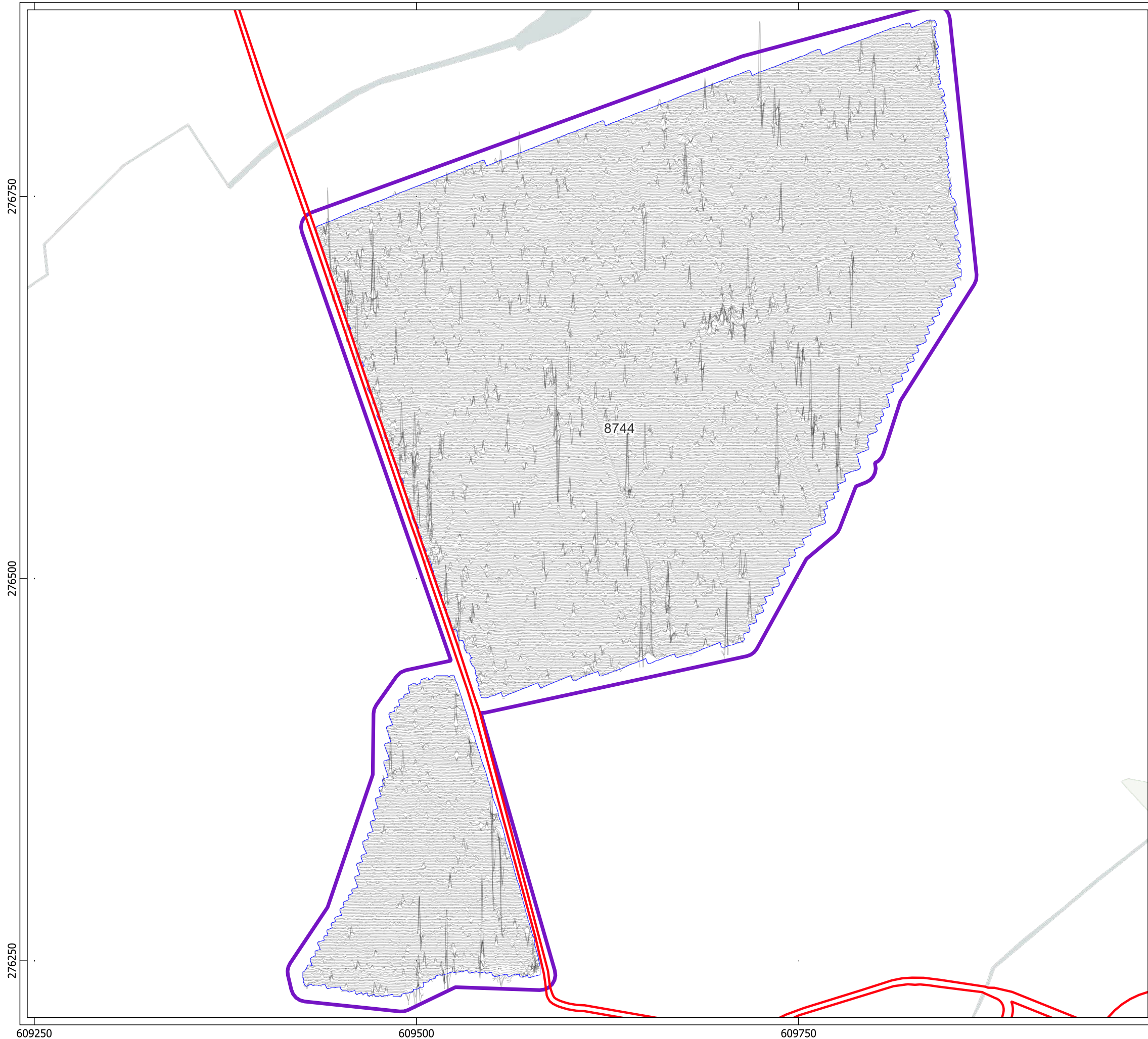
0 40 80 m



Contains Ordnance Survey data © Crown Copyright and database right 2026.


This material is for client report only © Headland Archaeology. No unauthorised reproduction.

Site:	EAGR23
Created by:	KS
Checked by:	KH
Version:	v1.2
Date:	27/01/2026
Scale:	1:2,500 @ A3







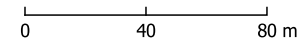






**Key**

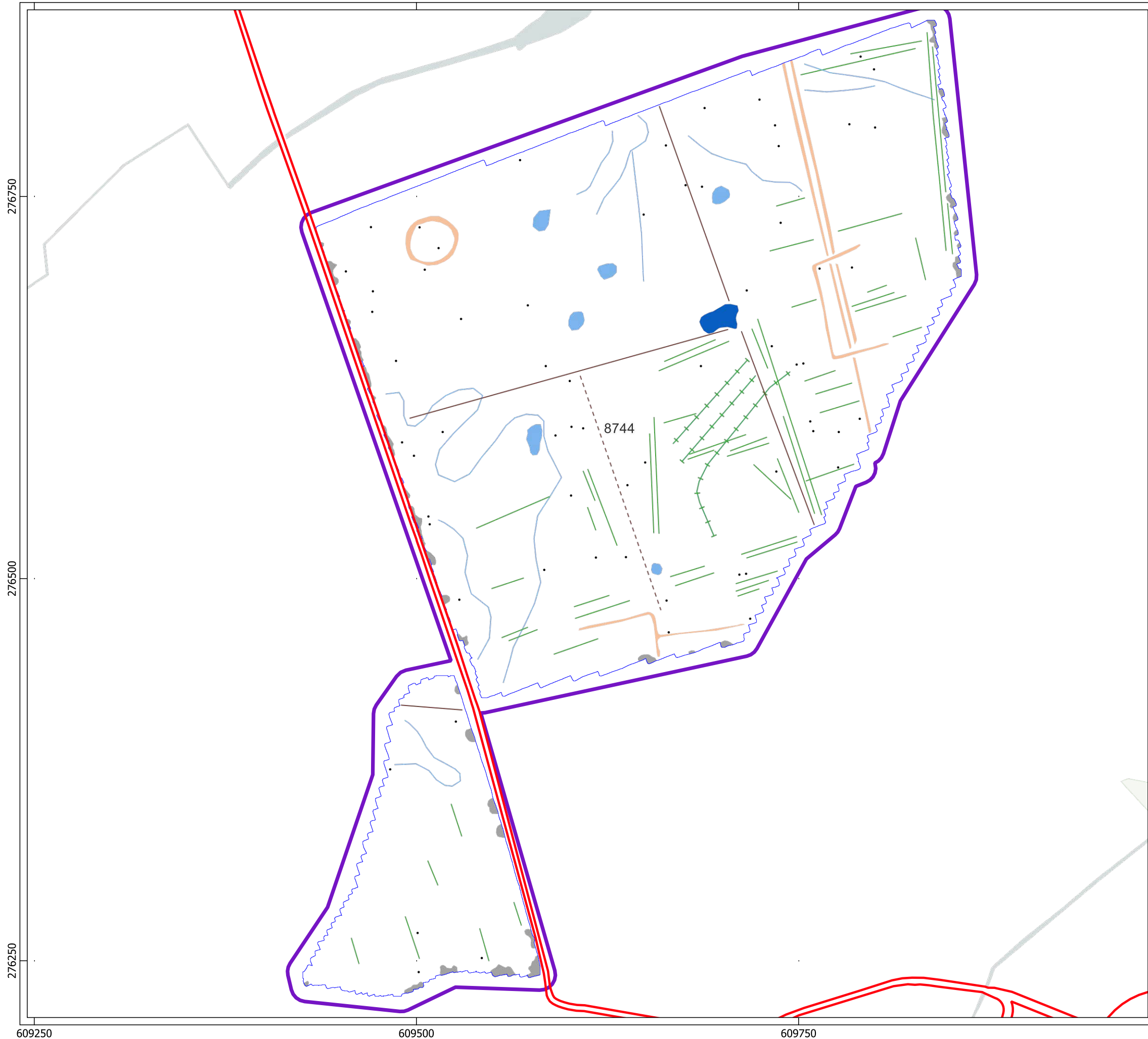
-  Order Limits
-  Geophysical Survey Area
-  Survey Extent
-  XY Trace (25nT/cm)






Contains Ordnance Survey data © Crown Copyright and database right 2026.

This material is for client report only © Headland Archaeology. No unauthorised reproduction.




Site:	EAGR23
Created by:	KS
Checked by:	KH
Version:	v1.2
Date:	27/01/2026
Scale:	1:2,500 @ A3















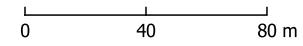


**Key**

-  Order Limits
-  Geophysical Survey Area
-  Survey Extent

**Geophys Interpretation**

-  Ferrous Objects
-  Agriculture
-  Field Boundary
-  Possible Field Boundary
-  Field Drain
-  Natural
-  Magnetic Disturbance (Above Ground)
-  Natural
-  Possible Archaeology
-  Former Pond

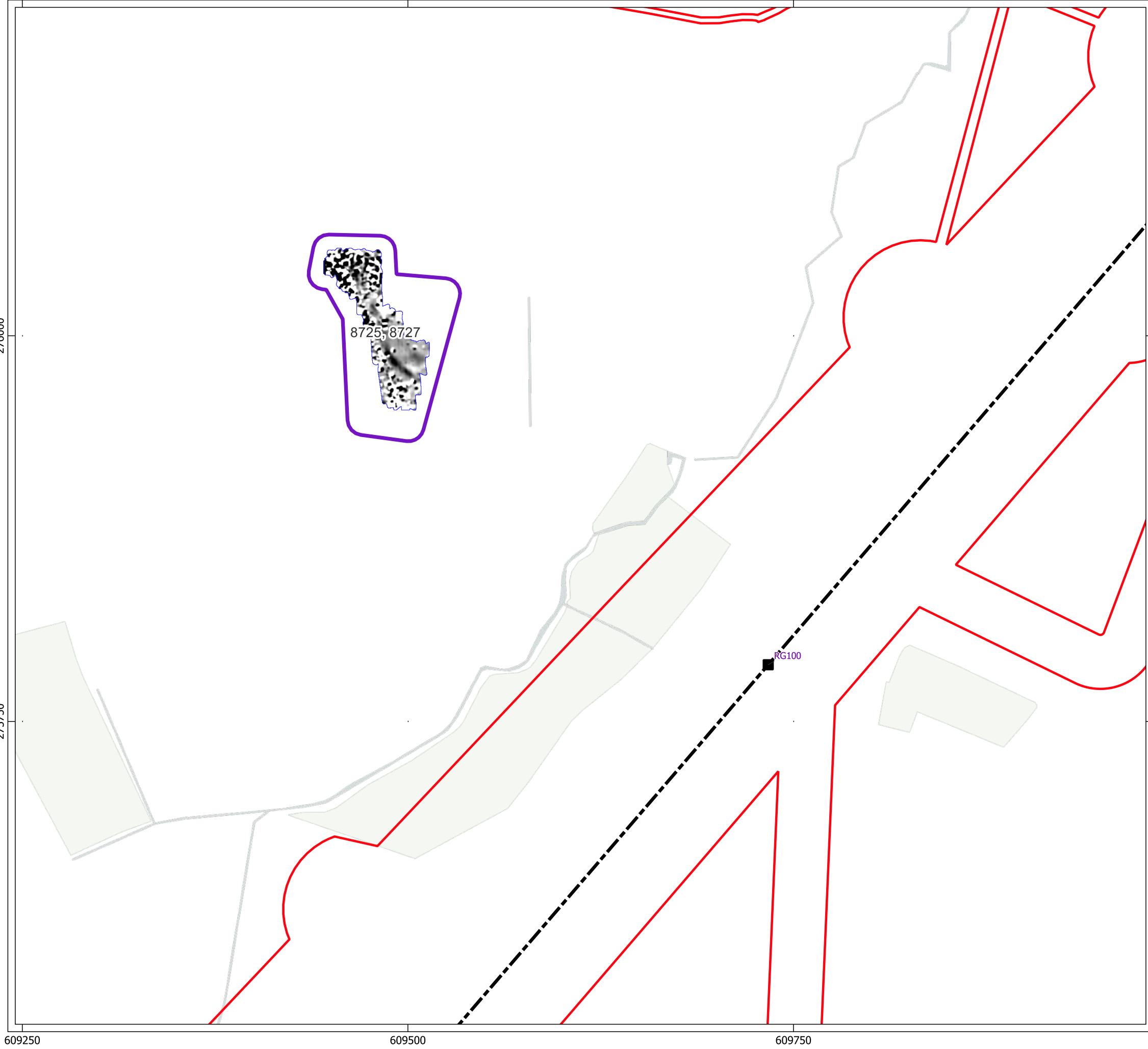




Contains Ordnance Survey data © Crown Copyright and database right 2026.

This material is for client report only © Headland Archaeology. No unauthorised reproduction.

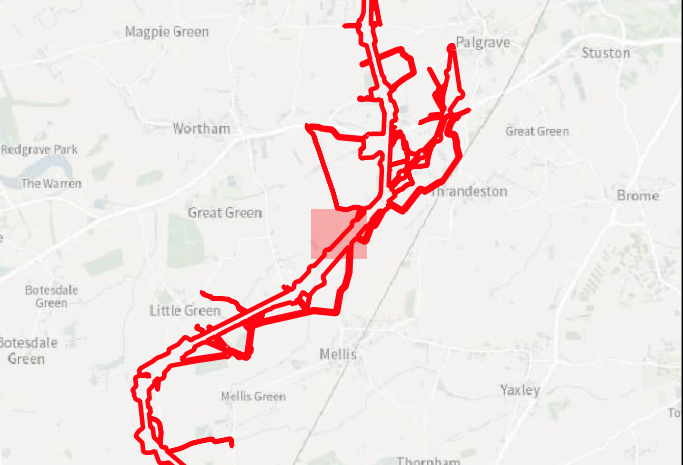
Site:	EAGR23
Created by:	KS
Checked by:	KH
Version:	v1.2
Date:	27/01/2026
Scale:	1:2,500 @ A3











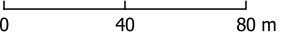


**HEADLAND**  
ARCHAEOLOGY  
an RSK company



**Key**

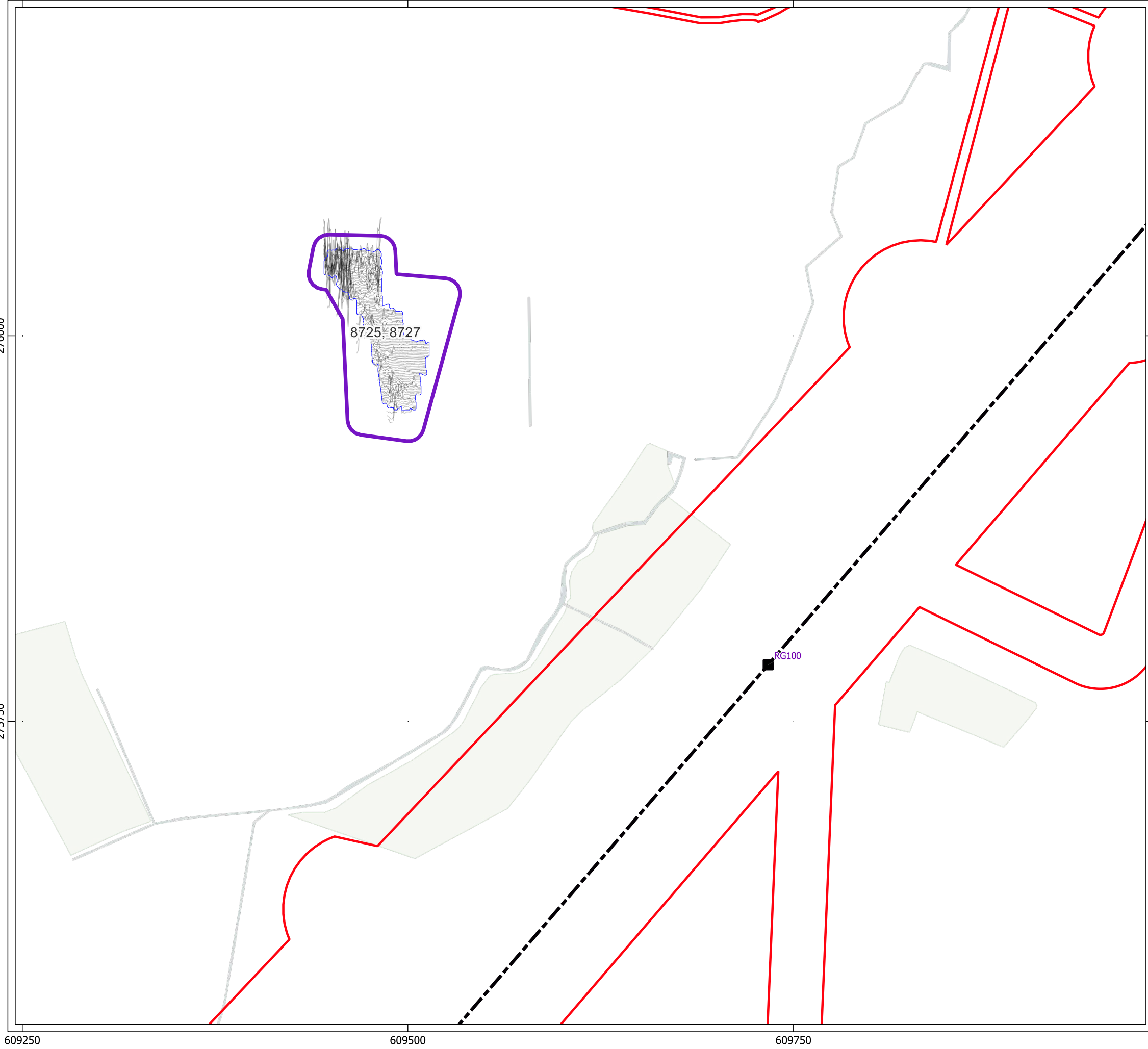
-  Order Limits
-  Geophysical Survey Area
-  Survey Extent
-  Proposed Overhead Line Alignment
-  Proposed Pylon Location





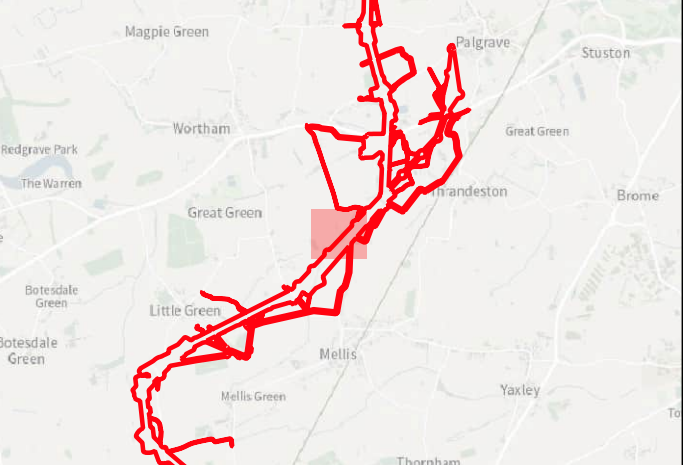
Contains Ordnance Survey data © Crown Copyright and database right 2026.

This material is for client report only © Headland Archaeology. No unauthorised reproduction.







Site:	EAGR23
Created by:	KS
Checked by:	KH
Version:	v1.2
Date:	27/01/2026
Scale:	1:2,500 @ A3

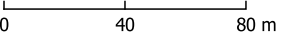






**Key**

-  Order Limits
-  Geophysical Survey Area
-  Survey Extent
-  Proposed Overhead Line Alignment
-  Proposed Pylon Location
-  XY Trace (25nT/cm)

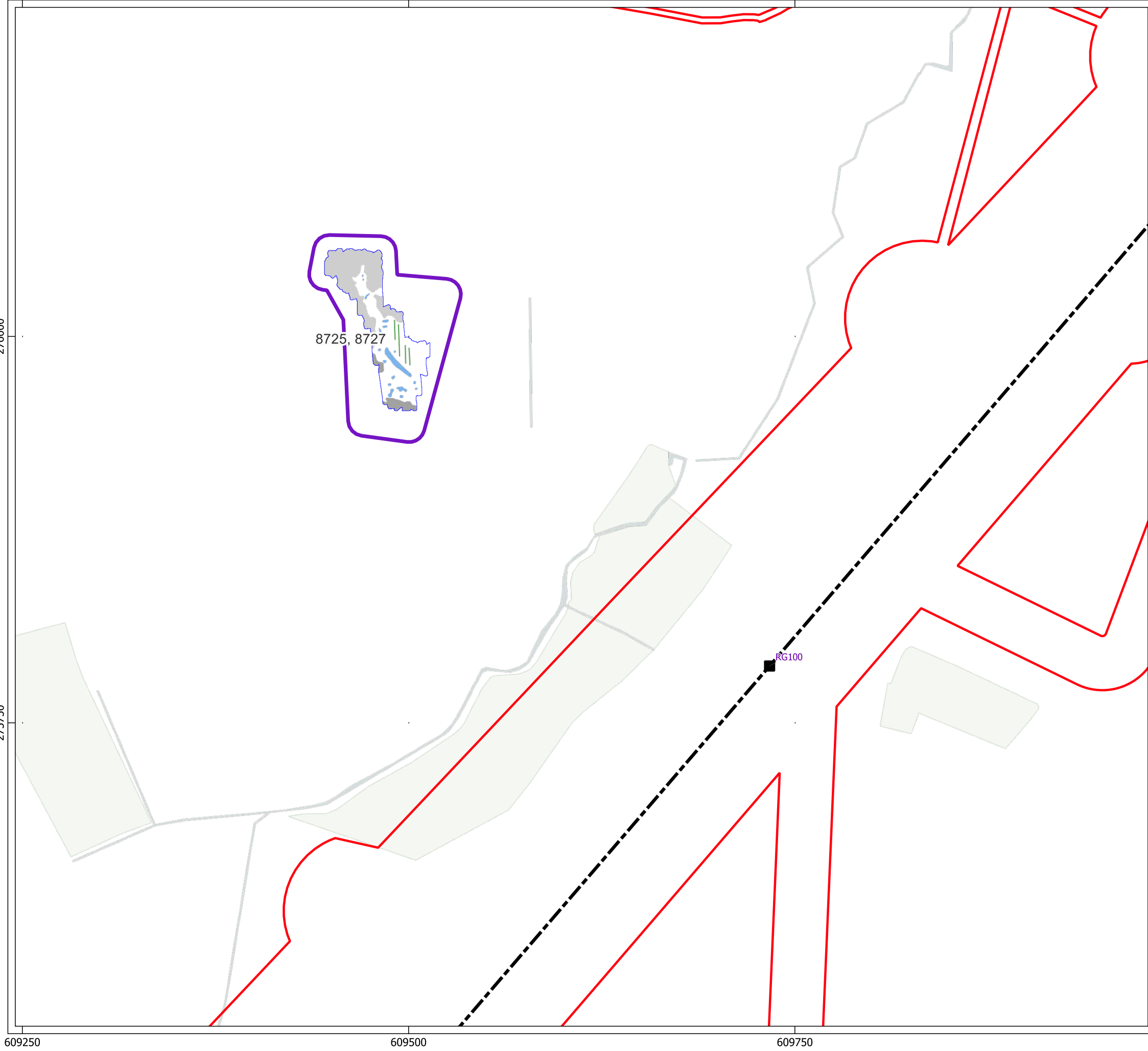




Contains Ordnance Survey data © Crown Copyright and database right 2026.

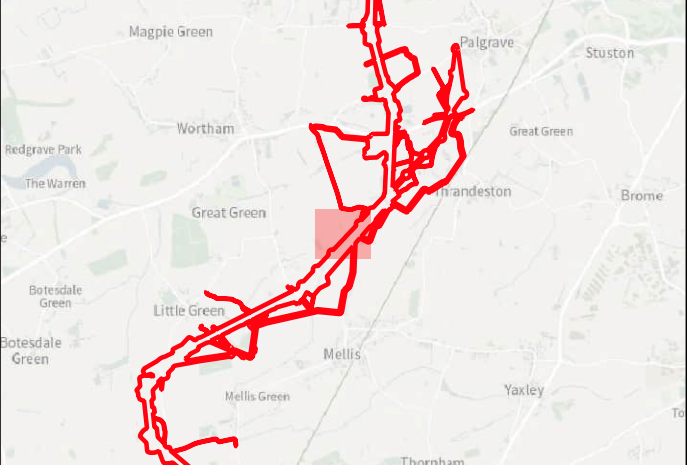
This material is for client report only © Headland Archaeology. No unauthorised reproduction.

Site:	EAGR23
Created by:	KS
Checked by:	KH
Version:	v1.2
Date:	27/01/2026
Scale:	1:2,500 @ A3
















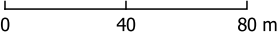


**Key**

-  Order Limits
-  Geophysical Survey Area
-  Survey Extent
-  Proposed Overhead Line Alignment
-  Proposed Pylon Location

**Geophys Interpretation**

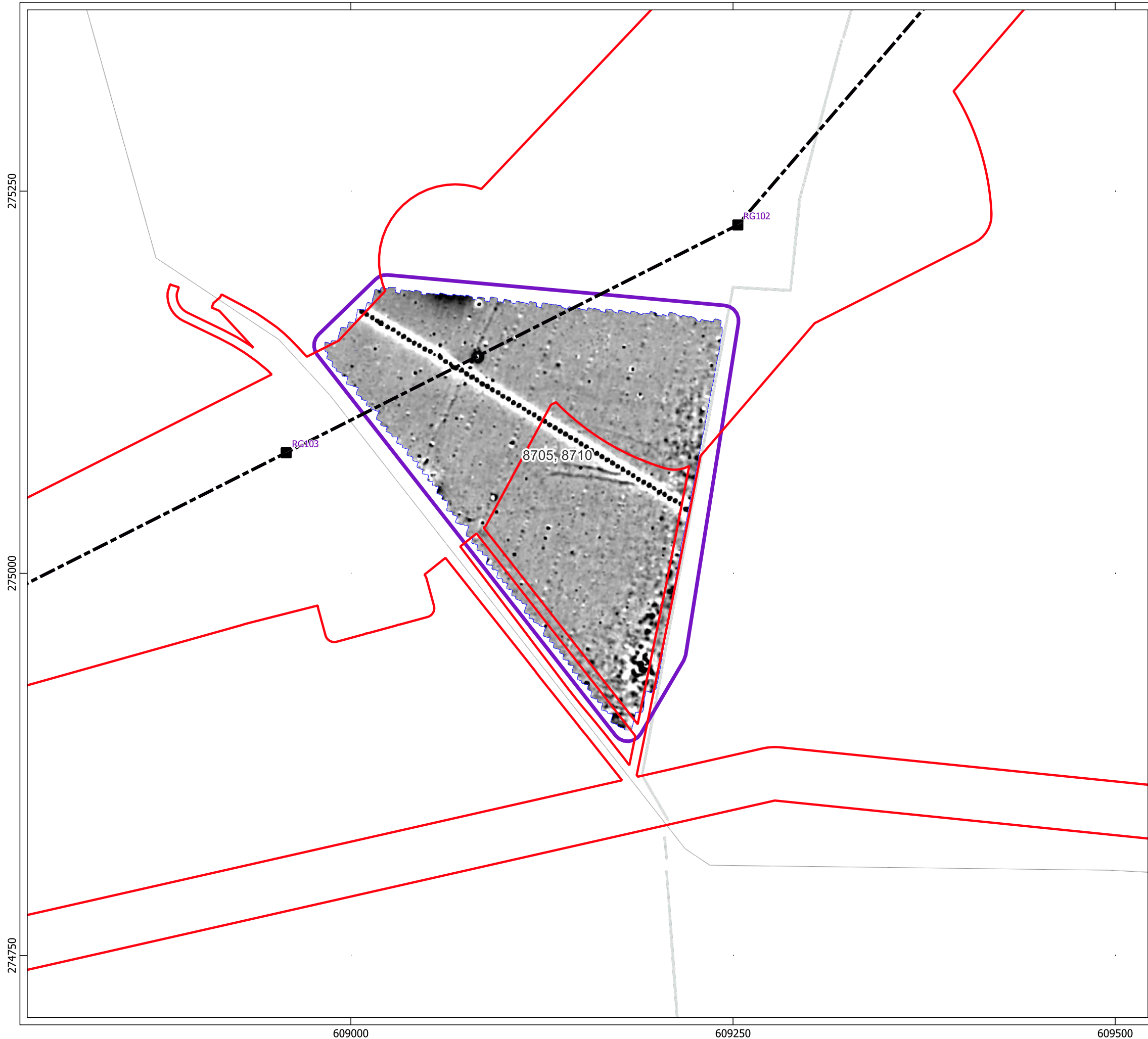
-  Agriculture
-  Magnetic Disturbance (Above Ground)
-  Magnetic Disturbance (Below Ground)
-  Natural





Contains Ordnance Survey data © Crown Copyright and database right 2026.

This material is for client report only © Headland Archaeology. No unauthorised reproduction.

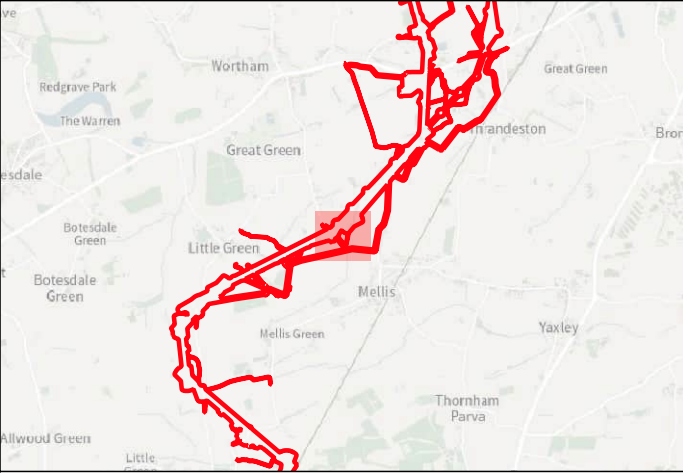
Site:	EAGR23
Created by:	KS
Checked by:	KH
Version:	v1.2
Date:	27/01/2026
Scale:	1:2,500 @ A3










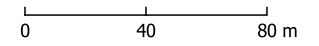



**HEADLAND**  
ARCHAEOLOGY  
an RSK company



**Key**

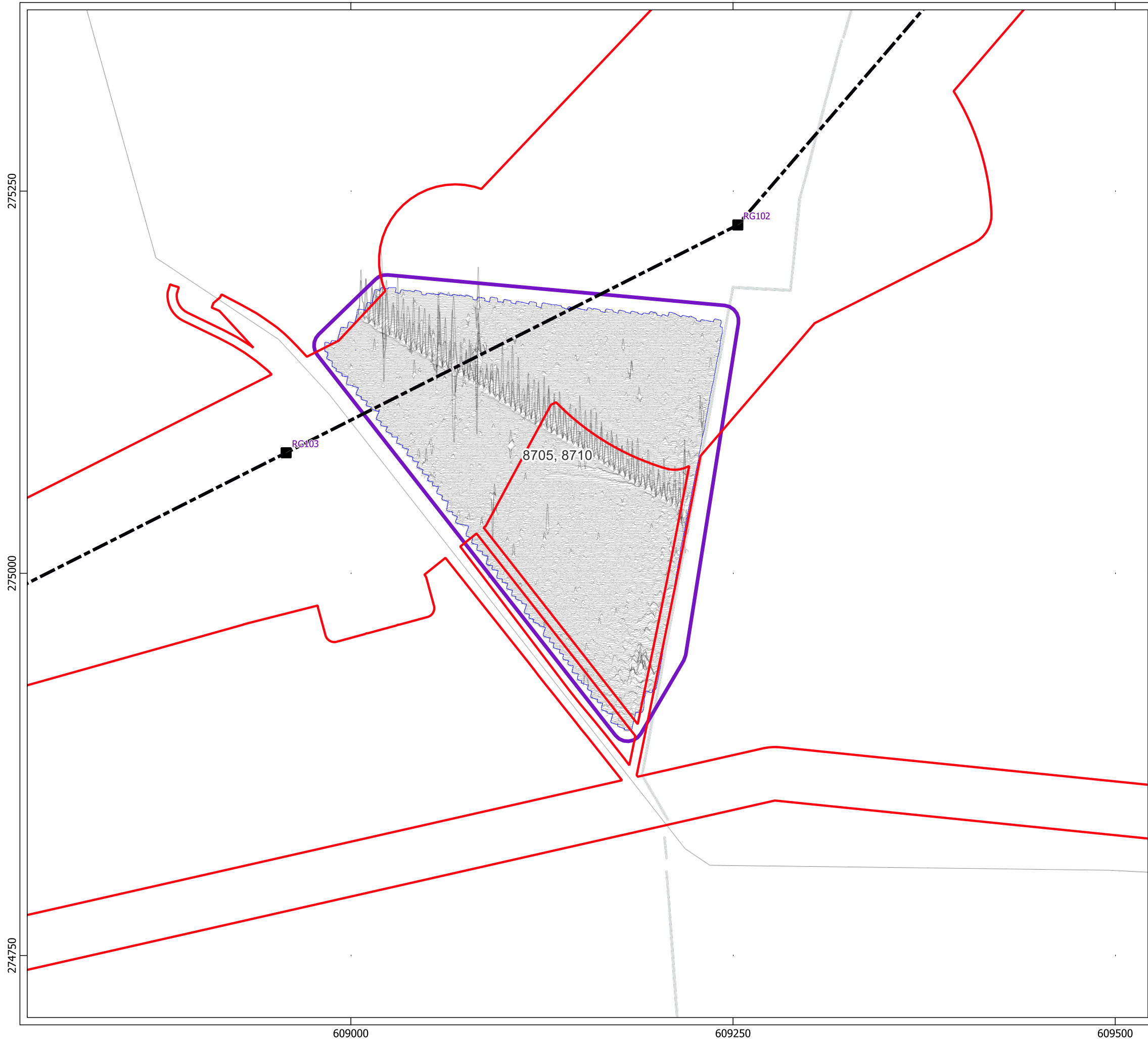
-  Order Limits
-  Geophysical Survey Area
-  Survey Extent
-  Proposed Overhead Line Alignment
-  Proposed Pylon Location





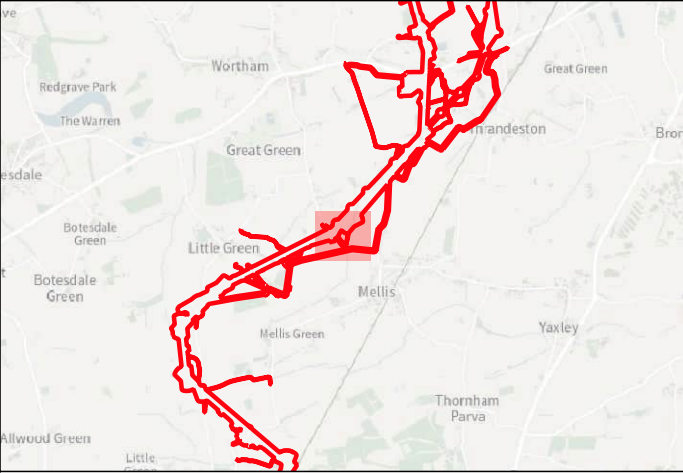
Contains Ordnance Survey data © Crown Copyright and database right 2026.  
This material is for client report only © Headland Archaeology. No unauthorised reproduction.

Site:	EAGR23
Created by:	KS
Checked by:	KH
Version:	v1.2
Date:	27/01/2026
Scale:	1:2,500 @ A3



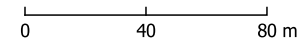






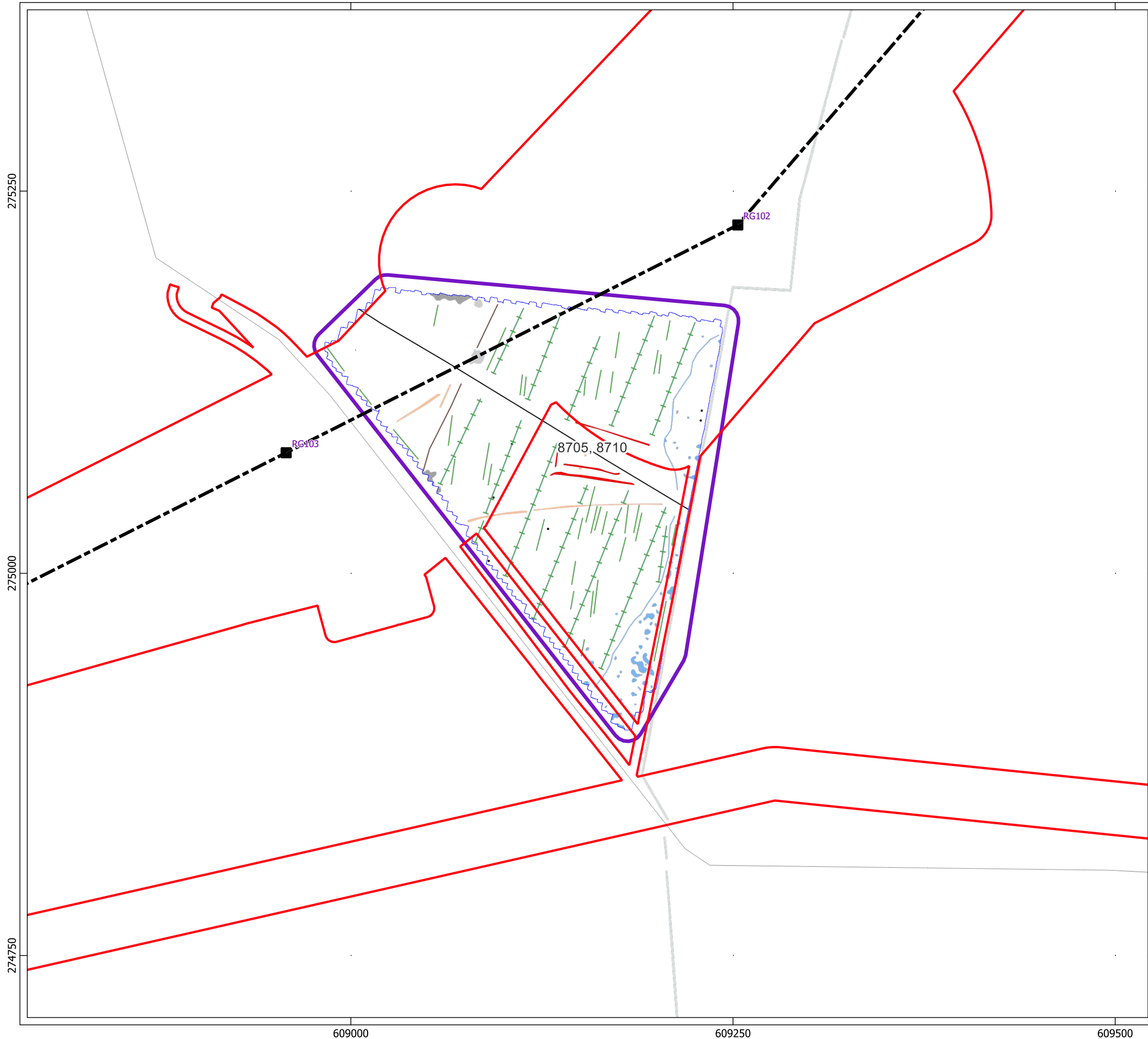
**Key**



- Order Limits
- Geophysical Survey Area
- Survey Extent
- Proposed Overhead Line Alignment
- Proposed Pylon Location
- XY Trace (25nT/cm)

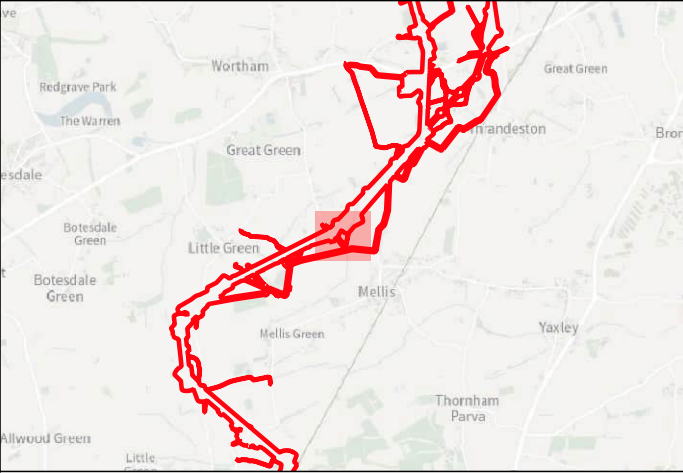


Contains Ordnance Survey data © Crown Copyright and database right 2026.  
This material is for client report only © Headland Archaeology. No unauthorised reproduction.

Site:	EAGR23
Created by:	KS
Checked by:	KH
Version:	v1.2
Date:	27/01/2026
Scale:	1:2,500 @ A3





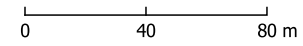


**Key**

- Order Limits
- Geophysical Survey Area
- Survey Extent
- Proposed Overhead Line Alignment
- Proposed Pylon Location

**Geophys Interpretation**

- Ferrous Objects
- Agriculture
- Field Boundary
- Field Drain
- Natural
- Service
- Archaeology
- Magnetic Disturbance (Above Ground)
- Magnetic Disturbance (Below Ground)
- Natural
- Possible Archaeology



Contains Ordnance Survey data © Crown Copyright and database right 2026.

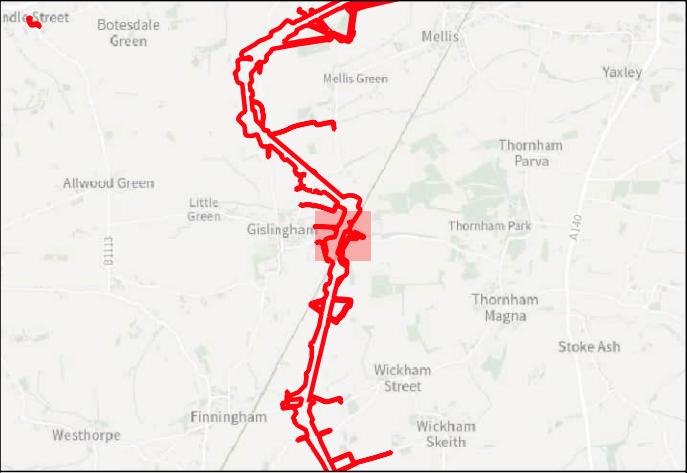
This material is for client report only © Headland Archaeology. No unauthorised reproduction.

Site:	EAGR23
Created by:	KS
Checked by:	KH
Version:	v1.2
Date:	27/01/2026
Scale:	1:2,500 @ A3





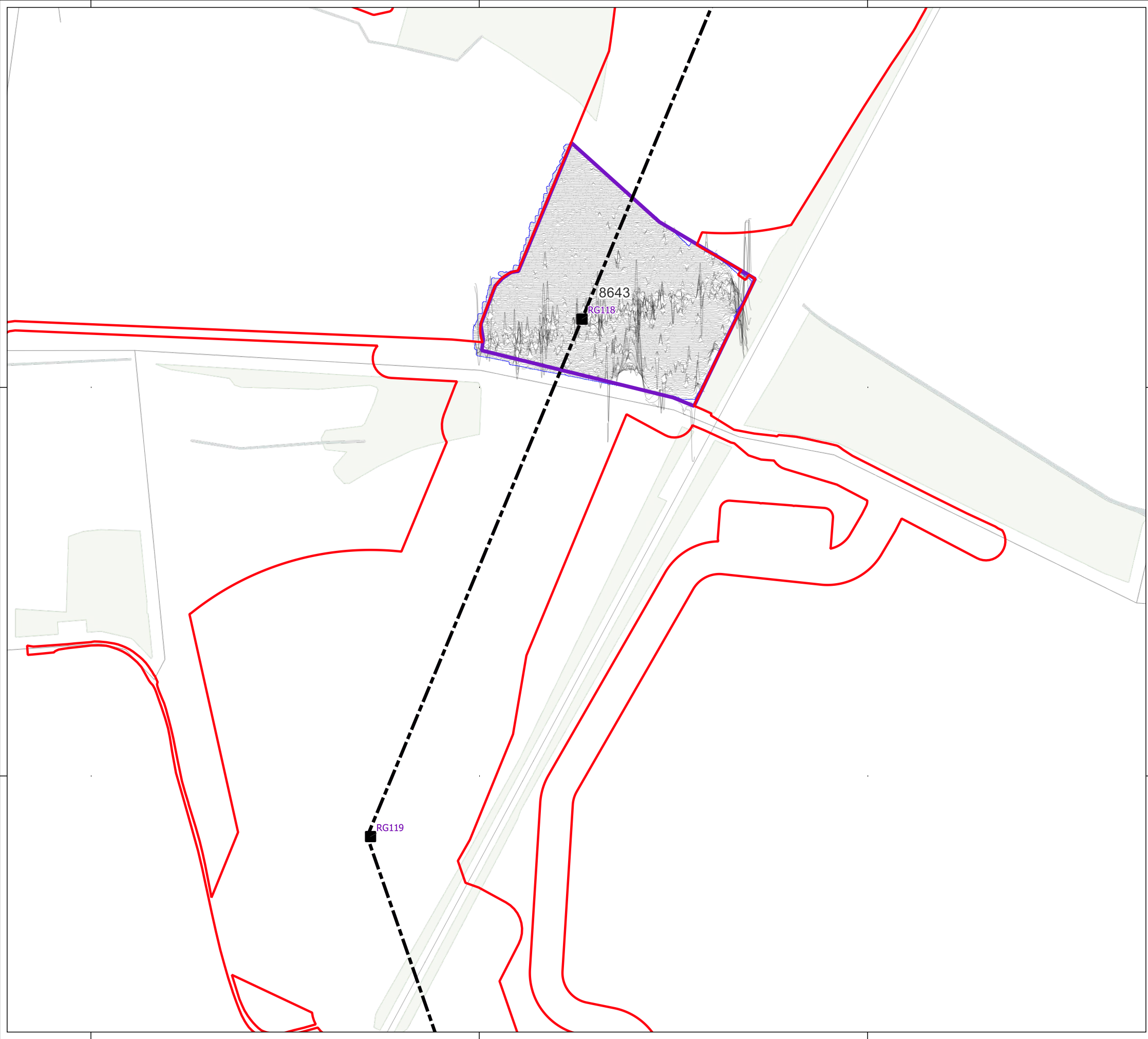
**HEADLAND**  
ARCHAEOLOGY  
an RSK company





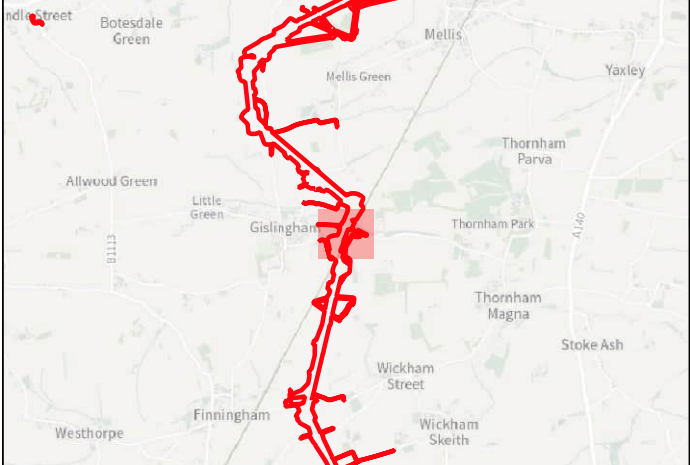
**Key**

- Order Limits
- Geophysical Survey Area
- Survey Extent
- Proposed Overhead Line Alignment
- Proposed Pylon Location







Contains Ordnance Survey data © Crown Copyright and database right 2026.	
This material is for client report only © Headland Archaeology. No unauthorised reproduction.	
Site:	EAGR23
Created by:	KS
Checked by:	KH
Version:	v1.2
Date:	27/01/2026
Scale:	1:2,500 @ A3

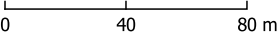






**Key**

-  Order Limits
-  Geophysical Survey Area
-  Survey Extent
-  Proposed Overhead Line Alignment
-  Proposed Pylon Location
-  XY Trace (25nT/cm)

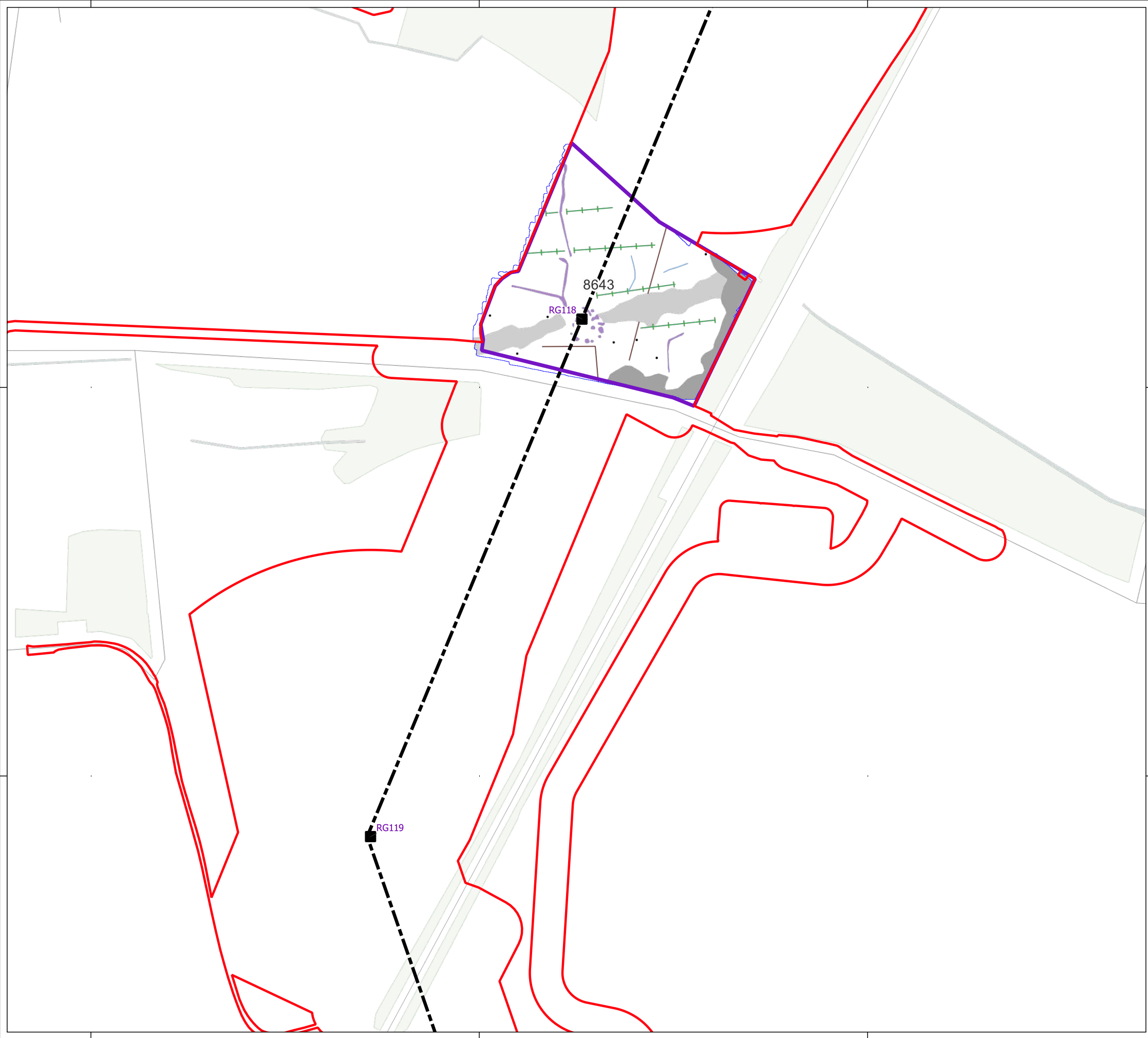




Contains Ordnance Survey data © Crown Copyright and database right 2026.

This material is for client report only © Headland Archaeology. No unauthorised reproduction.

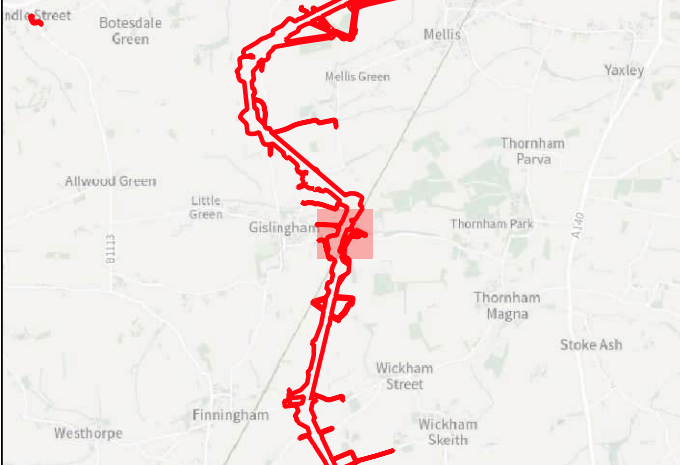
Site:	EAGR23
Created by:	KS
Checked by:	KH
Version:	v1.2
Date:	27/01/2026
Scale:	1:2,500 @ A3







an RSK company

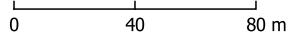


**Key**

- Order Limits
- Geophysical Survey Area
- Survey Extent
- Proposed Overhead Line Alignment
- Proposed Pylon Location

**Geophys Interpretation**

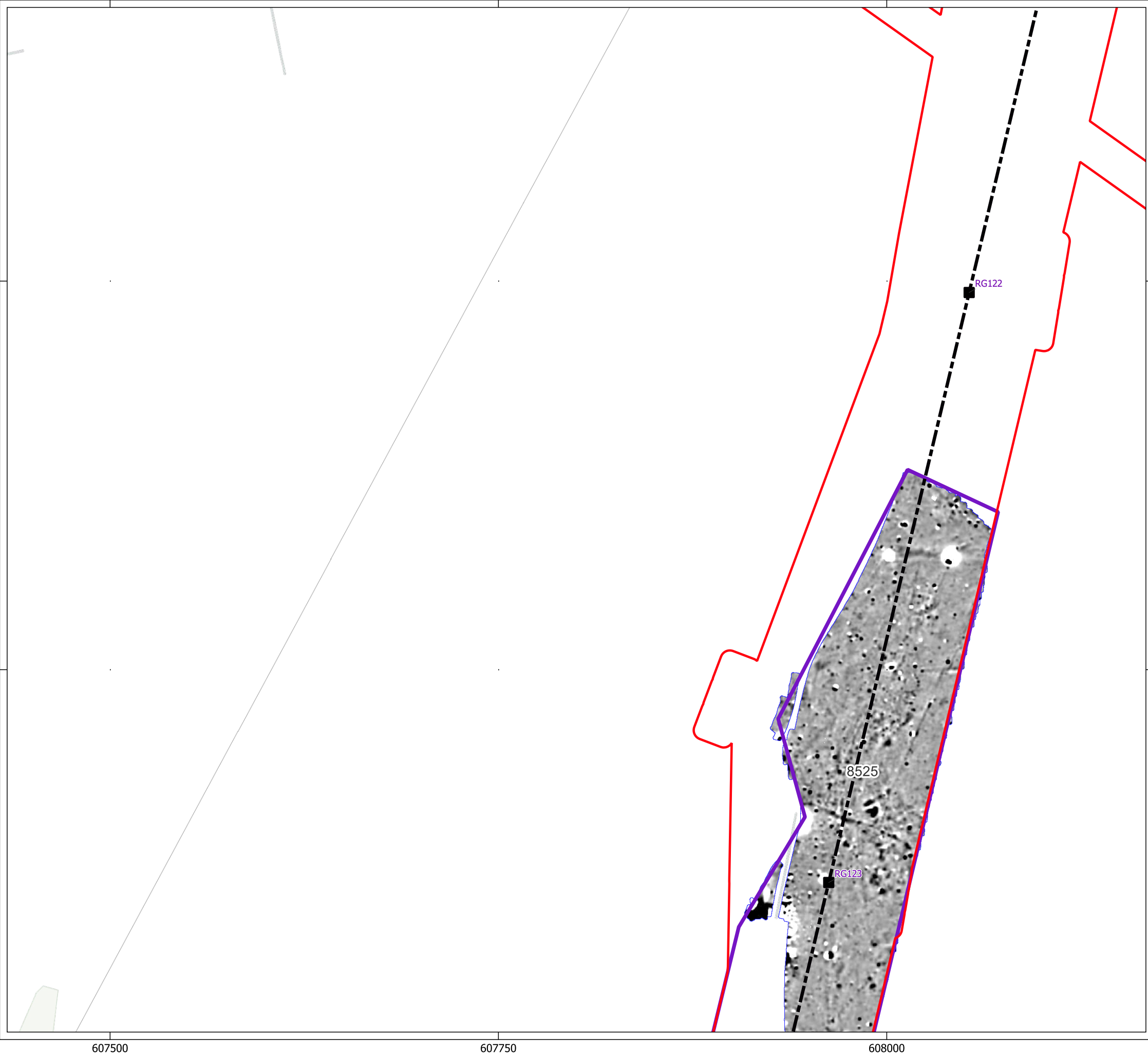
- Ferrous Objects
- Field Boundary
- Field Drain
- Natural
- Magnetic Disturbance (Above Ground)
- Magnetic Disturbance (Below Ground)
- Uncertain





Contains Ordnance Survey data © Crown Copyright and database right 2026.

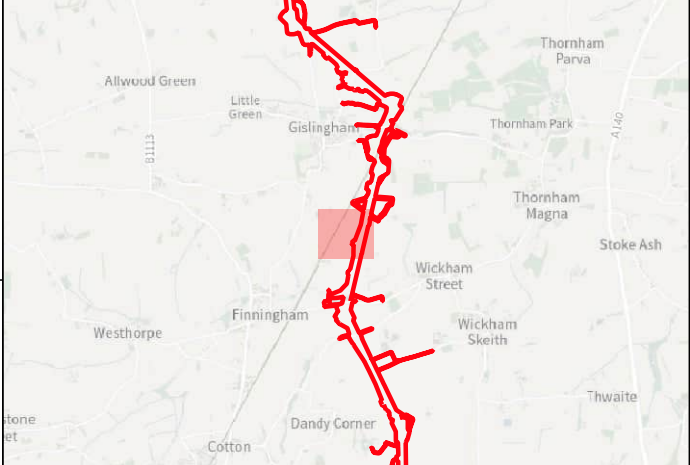
This material is for client report only © Headland Archaeology. No unauthorised reproduction.

Site:	EAGR23
Created by:	KS
Checked by:	KH
Version:	v1.2
Date:	27/01/2026
Scale:	1:2,500 @ A3




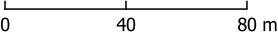


HEADLAND  
ARCHAEOLOGY  
an RSK company



Key

- Order Limits
- Geophysical Survey Area
- Survey Extent
- Proposed Overhead Line Alignment
- Proposed Pylon Location

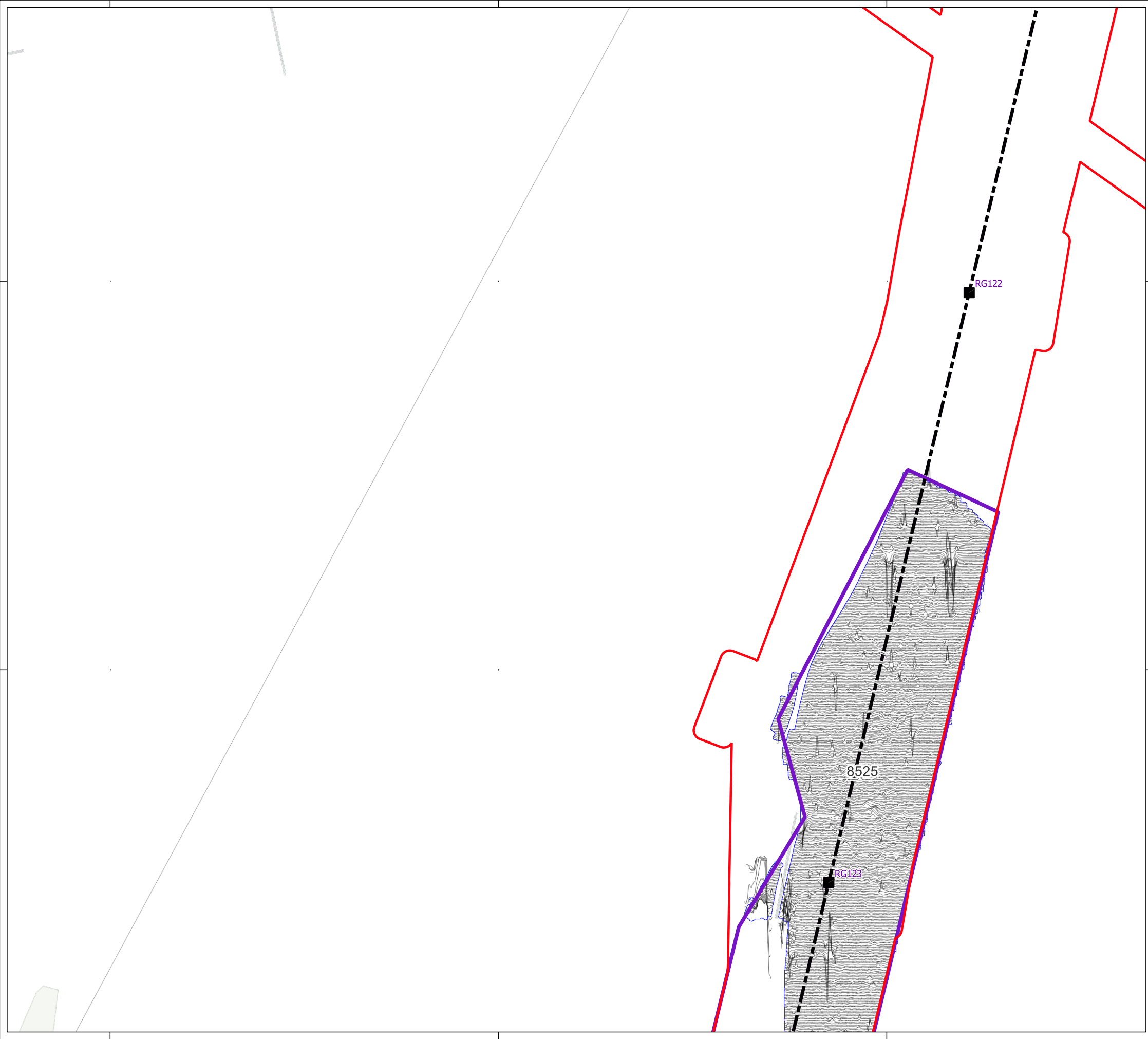




Contains Ordnance Survey data © Crown Copyright and database right 2026.

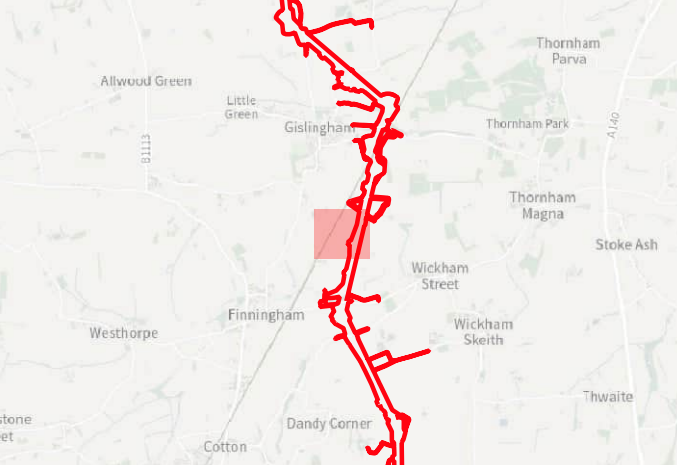
This material is for client report only © Headland Archaeology. No unauthorised reproduction.

Site:	EAGR23
Created by:	KS
Checked by:	KH
Version:	v1.2
Date:	27/01/2026
Scale:	1:2,500 @ A3









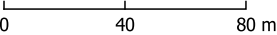






Key

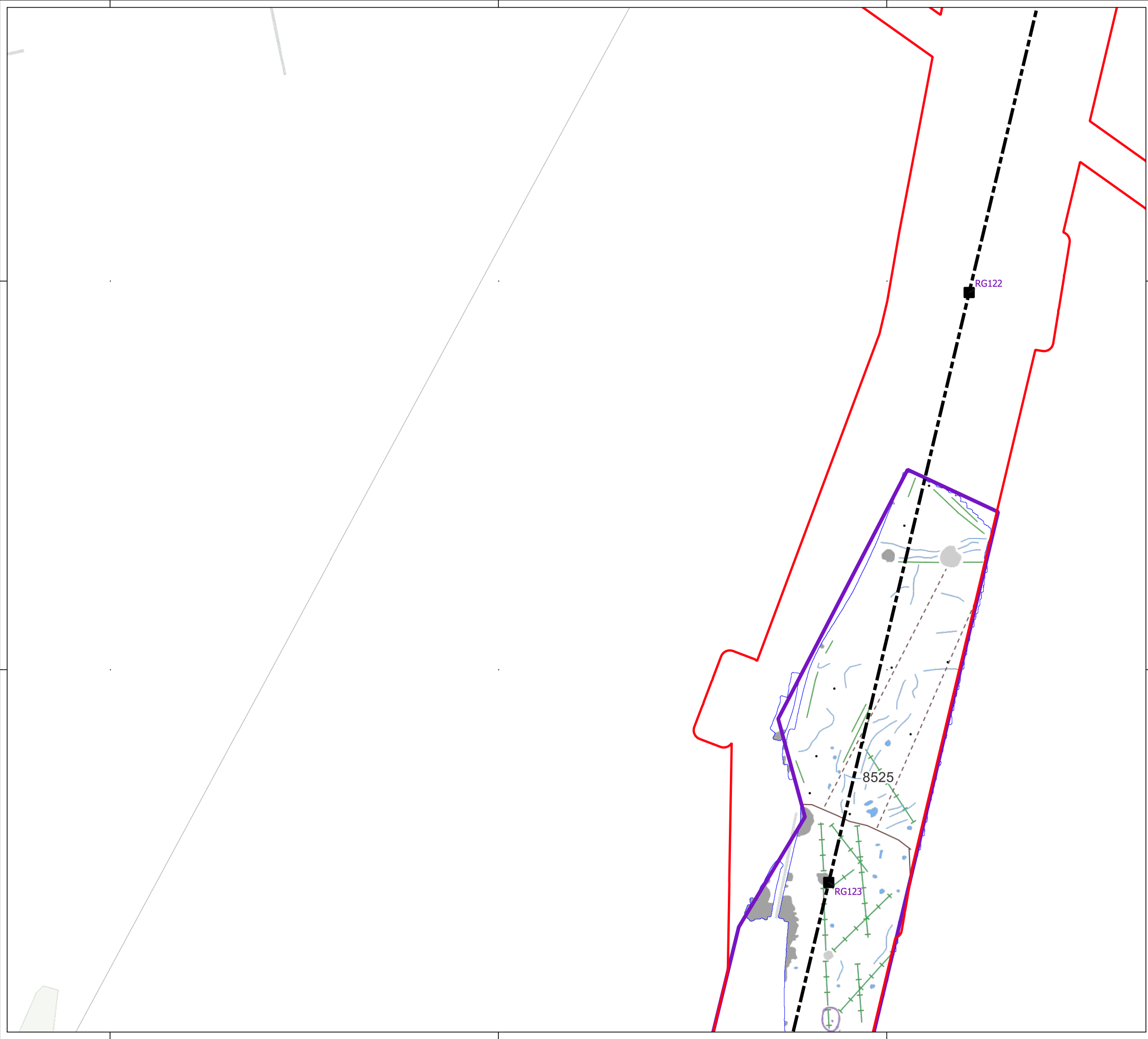
-  Order Limits
-  Geophysical Survey Area
-  Survey Extent
-  Proposed Overhead Line Alignment
-  Proposed Pylon Location
-  XY Trace (25nT/cm)



Contains Ordnance Survey data © Crown Copyright and database right 2026.

This material is for client report only © Headland Archaeology. No unauthorised reproduction.

Site:	EAGR23
Created by:	KS
Checked by:	KH
Version:	v1.2
Date:	27/01/2026
Scale:	1:2,500 @ A3



**Key**

- Order Limits
- Geophysical Survey Area
- Survey Extent
- Proposed Overhead Line Alignment
- Proposed Pylon Location

**Geophys Interpretation**

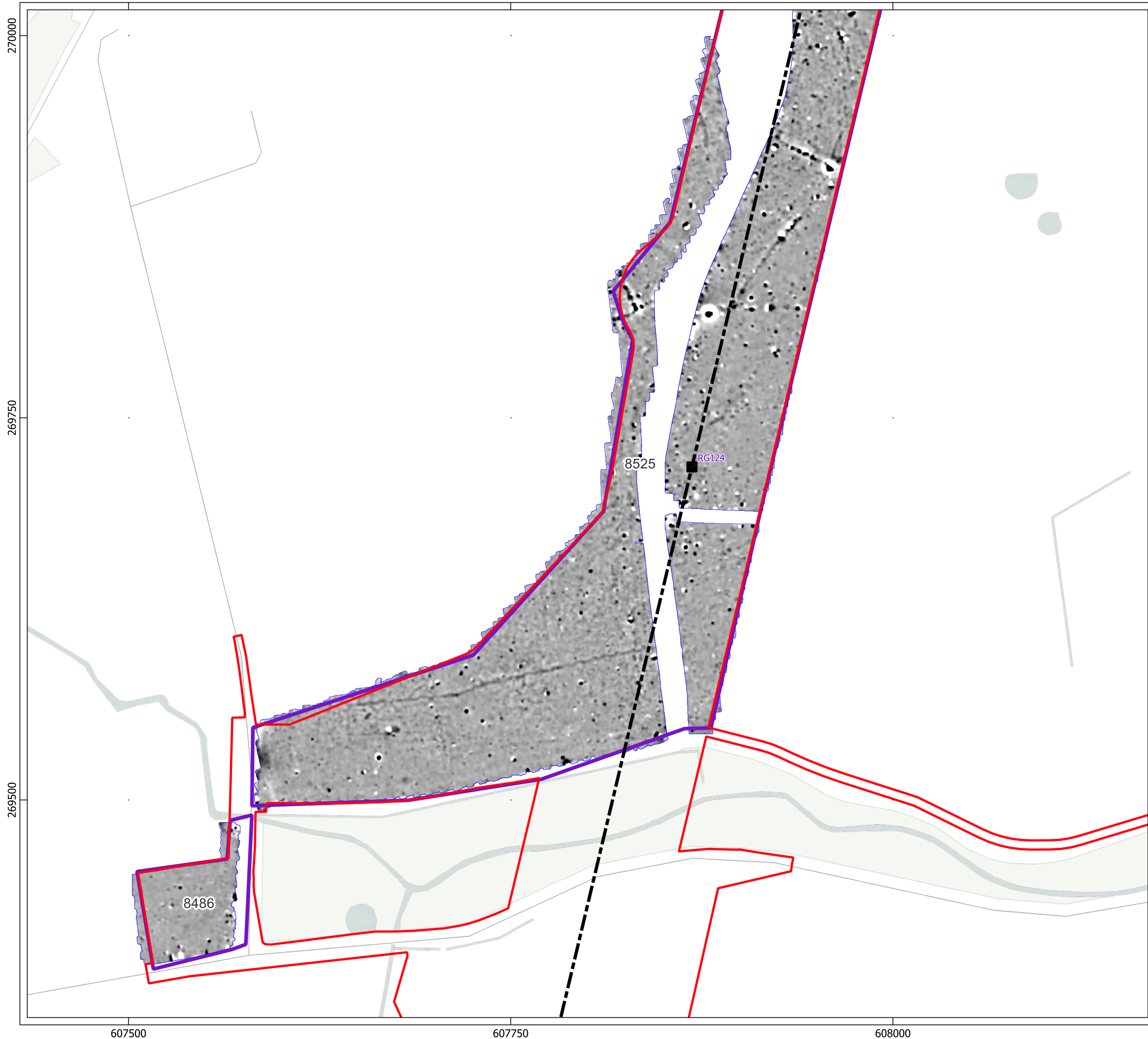
- Ferrous Objects
- Agriculture
- Field Boundary
- Possible Field Boundary
- Field Drain
- Natural
- Magnetic Disturbance (Above Ground)
- Magnetic Disturbance (Below Ground)
- Natural
- Uncertain


Contains Ordnance Survey data © Crown Copyright and database right 2026.


This material is for client report only © Headland Archaeology. No unauthorised reproduction.

Site:	EAGR23
Created by:	KS
Checked by:	KH
Version:	v1.2
Date:	27/01/2026
Scale:	1:2,500 @ A3

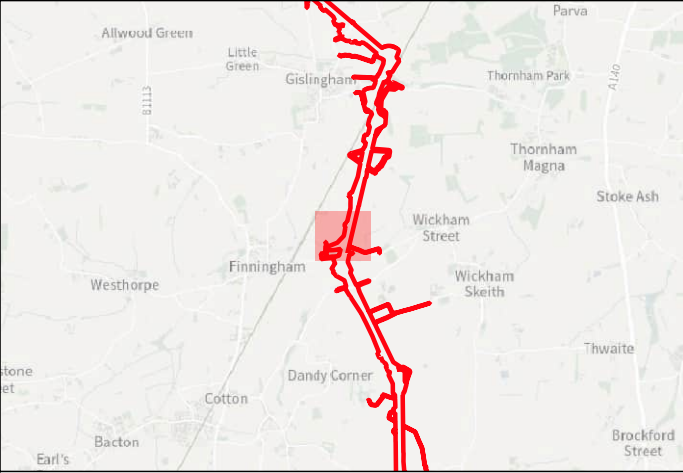














**HEADLAND**  
ARCHAEOLOGY  
an RSK company



**Key**

-  Order Limits
-  Geophysical Survey Area
-  Survey Extent
-  Proposed Overhead Line Alignment
-  Proposed Pylon Location



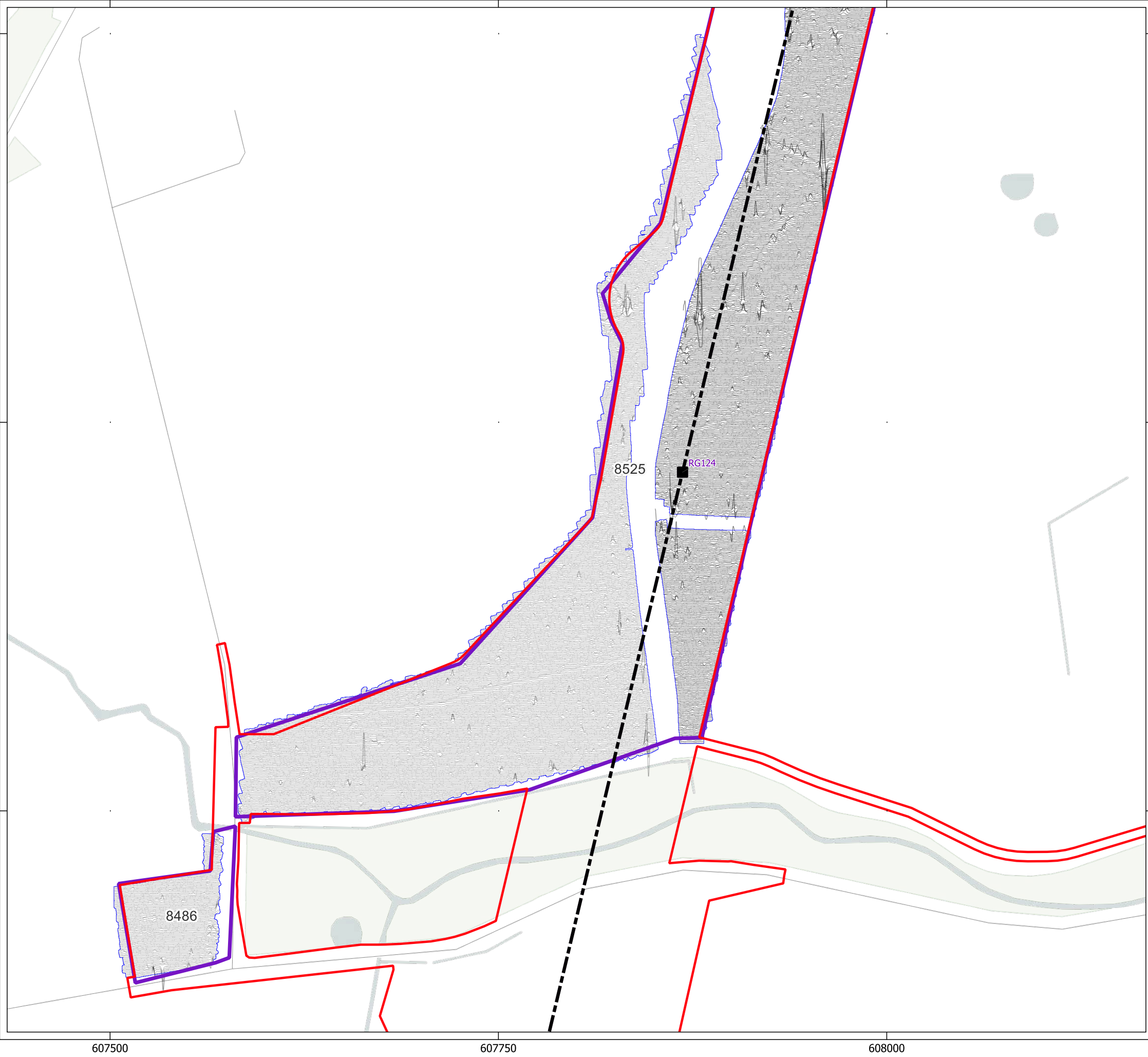
0 40 80 m



Contains Ordnance Survey data © Crown Copyright and database right 2026.

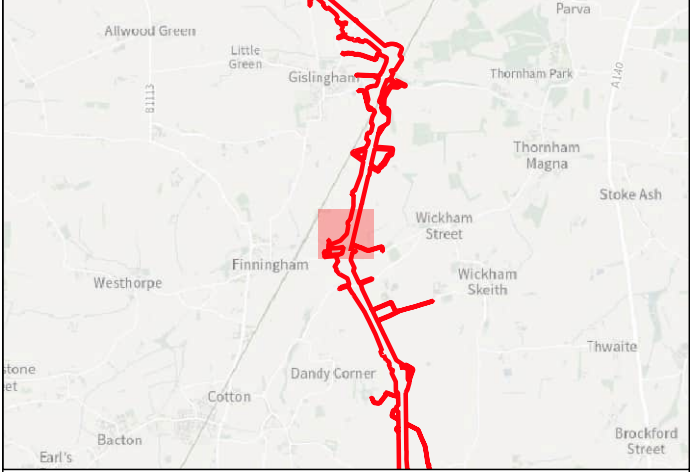
This material is for client report only © Headland Archaeology. No unauthorised reproduction.

Site:	EAGR23
Created by:	KS
Checked by:	KH
Version:	v1.2
Date:	27/01/2026
Scale:	1:2,500 @ A3







Illus - 309 Processed greyscale magnetometer data; Subsector 25

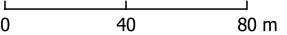






**Key**

-  Order Limits
-  Geophysical Survey Area
-  Survey Extent
-  Proposed Overhead Line Alignment
-  Proposed Pylon Location
-  XY Trace (25nT/cm)

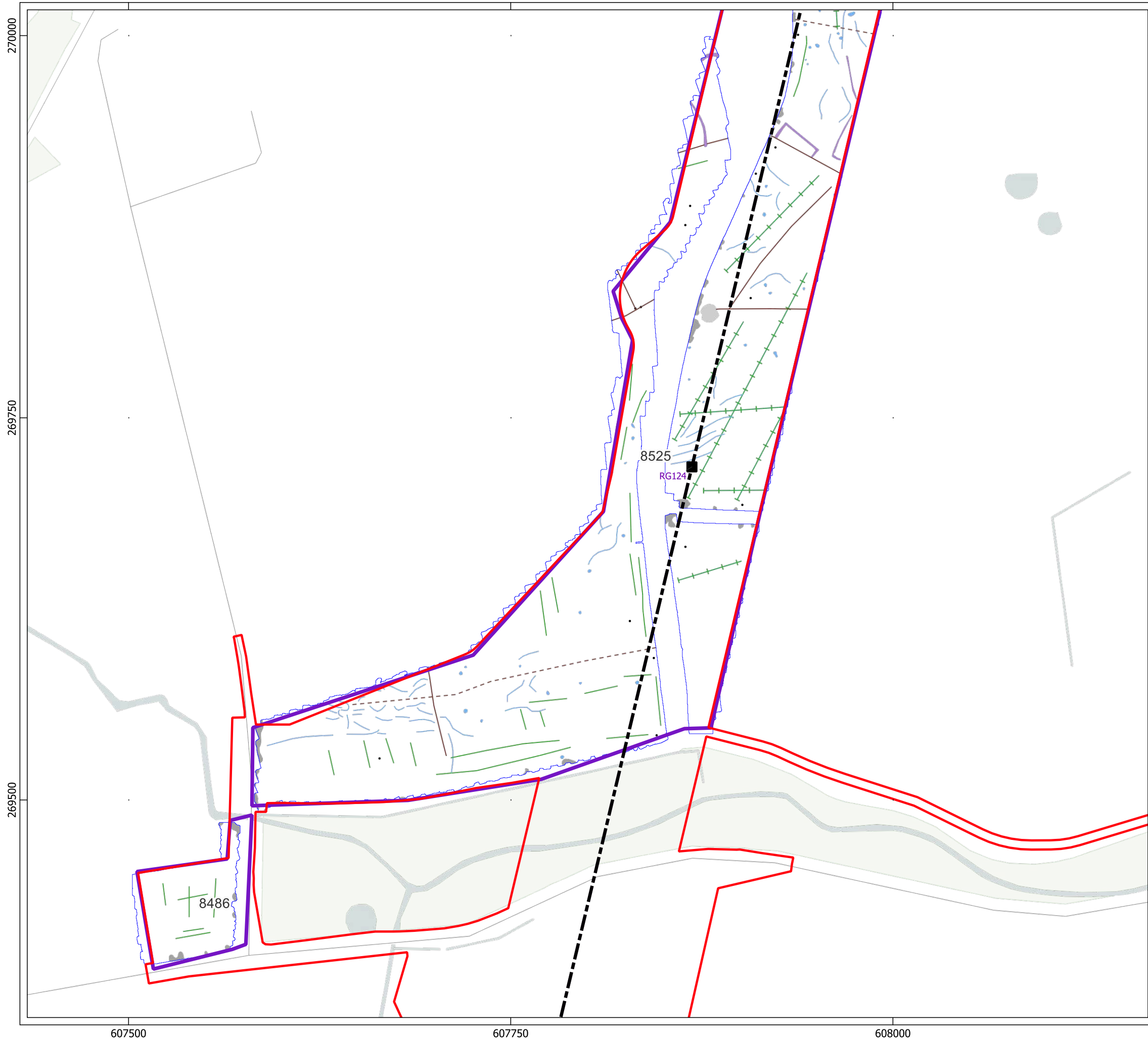



Contains Ordnance Survey data © Crown Copyright and database right 2026.


This material is for client report only © Headland Archaeology. No unauthorised reproduction.

Site:	EAGR23
Created by:	KS
Checked by:	KH
Version:	v1.2
Date:	27/01/2026
Scale:	1:2,500 @ A3

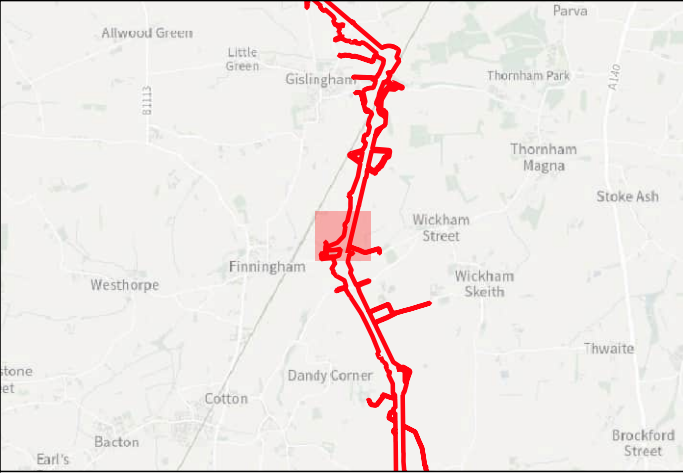








**HEADLAND**  
ARCHAEOLOGY  
an RSK company

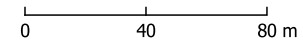


**Key**

- Order Limits
- Geophysical Survey Area
- Survey Extent
- Proposed Overhead Line Alignment
- Proposed Pylon Location

**Geophys Interpretation**

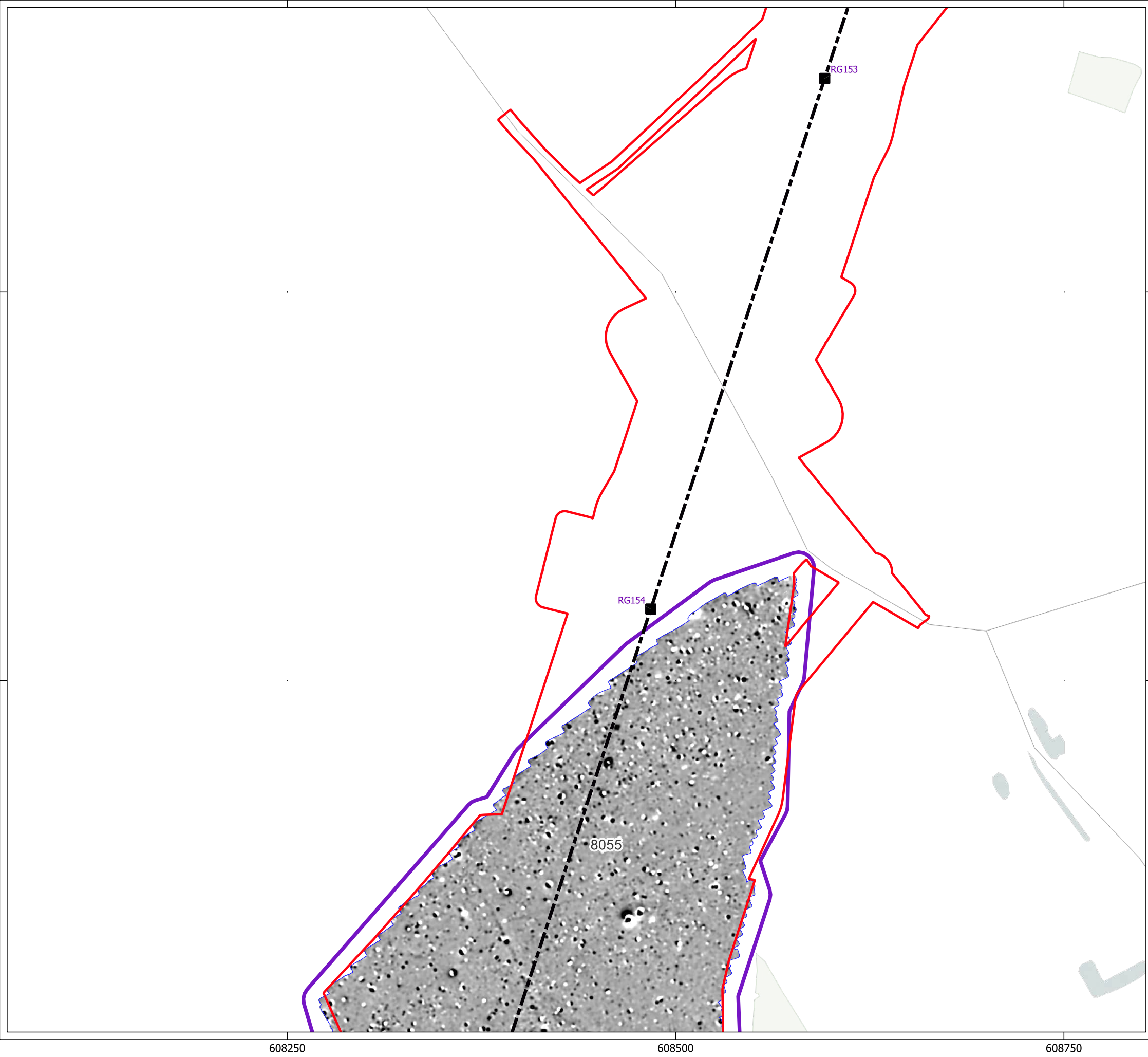
- Ferrous Objects
- Agriculture
- Field Boundary
- Possible Field Boundary
- Field Drain
- Natural
- Magnetic Disturbance (Above Ground)
- Magnetic Disturbance (Below Ground)
- Natural
- Uncertain





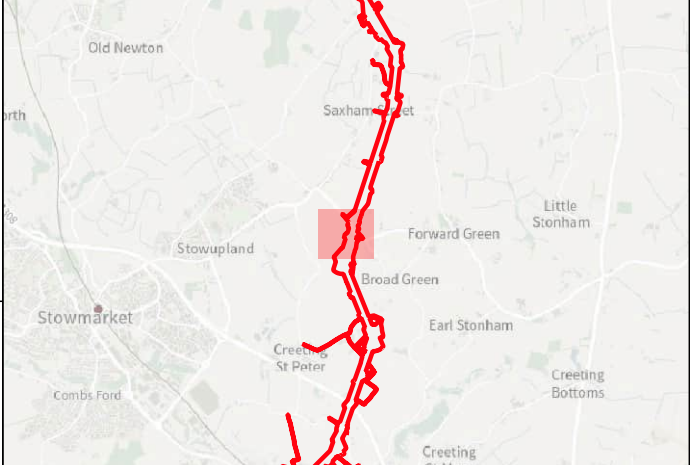
Contains Ordnance Survey data © Crown Copyright and database right 2026.

This material is for client report only © Headland Archaeology. No unauthorised reproduction.






Site:	EAGR23
Created by:	KS
Checked by:	KH
Version:	v1.2
Date:	27/01/2026
Scale:	1:2,500 @ A3


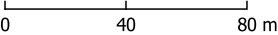






Key

-  Order Limits
-  Geophysical Survey Area
-  Survey Extent
-  Proposed Overhead Line Alignment
-  Proposed Pylon Location

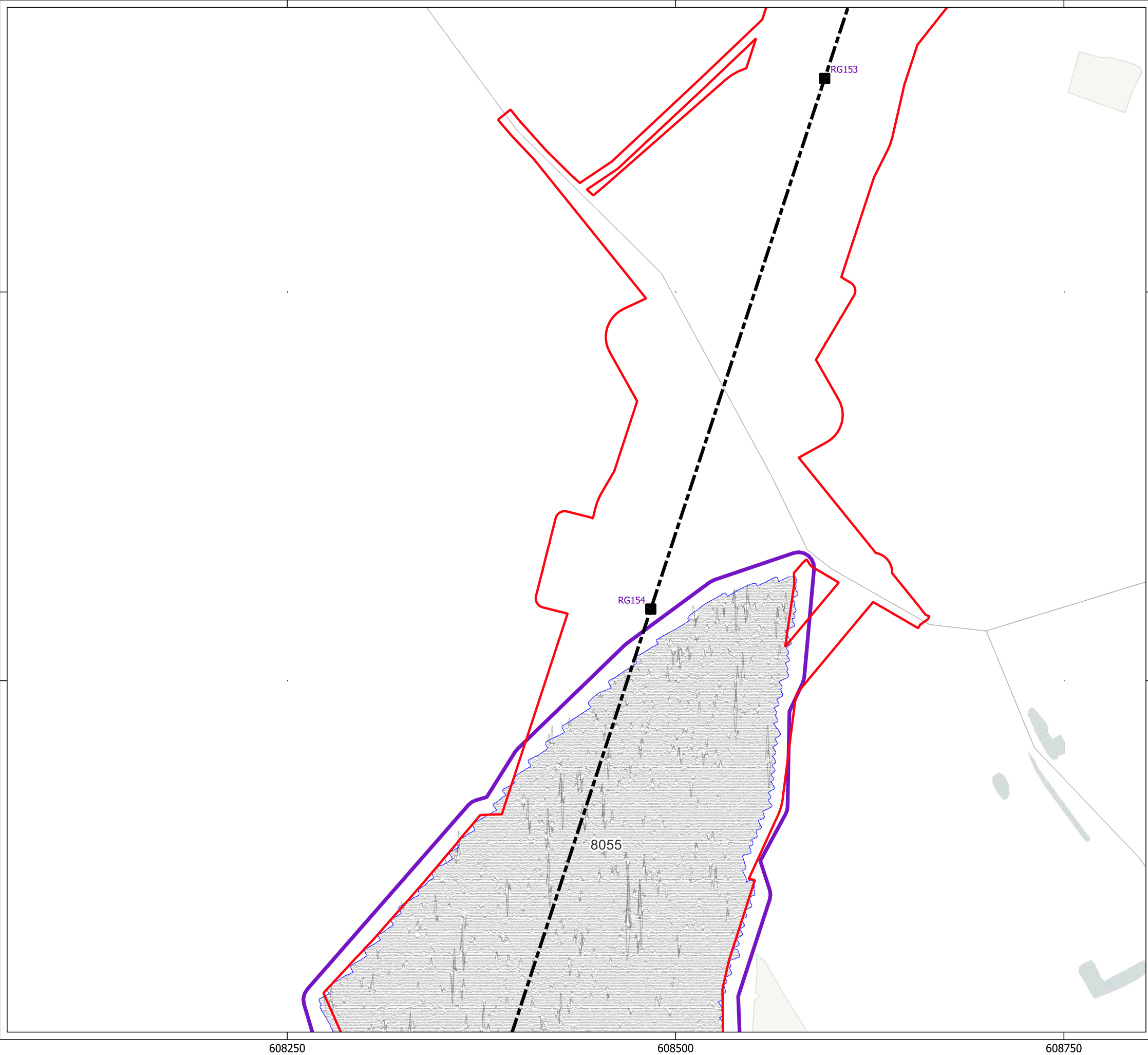




Contains Ordnance Survey data © Crown Copyright and database right 2026.

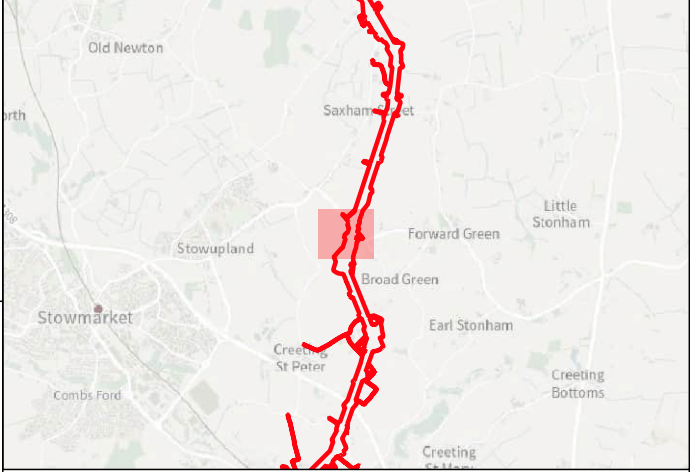
This material is for client report only © Headland Archaeology. No unauthorised reproduction.

Site:	EAGR23
Created by:	KS
Checked by:	KH
Version:	v1.2
Date:	27/01/2026
Scale:	1:2,500 @ A3









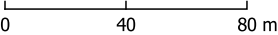






Key

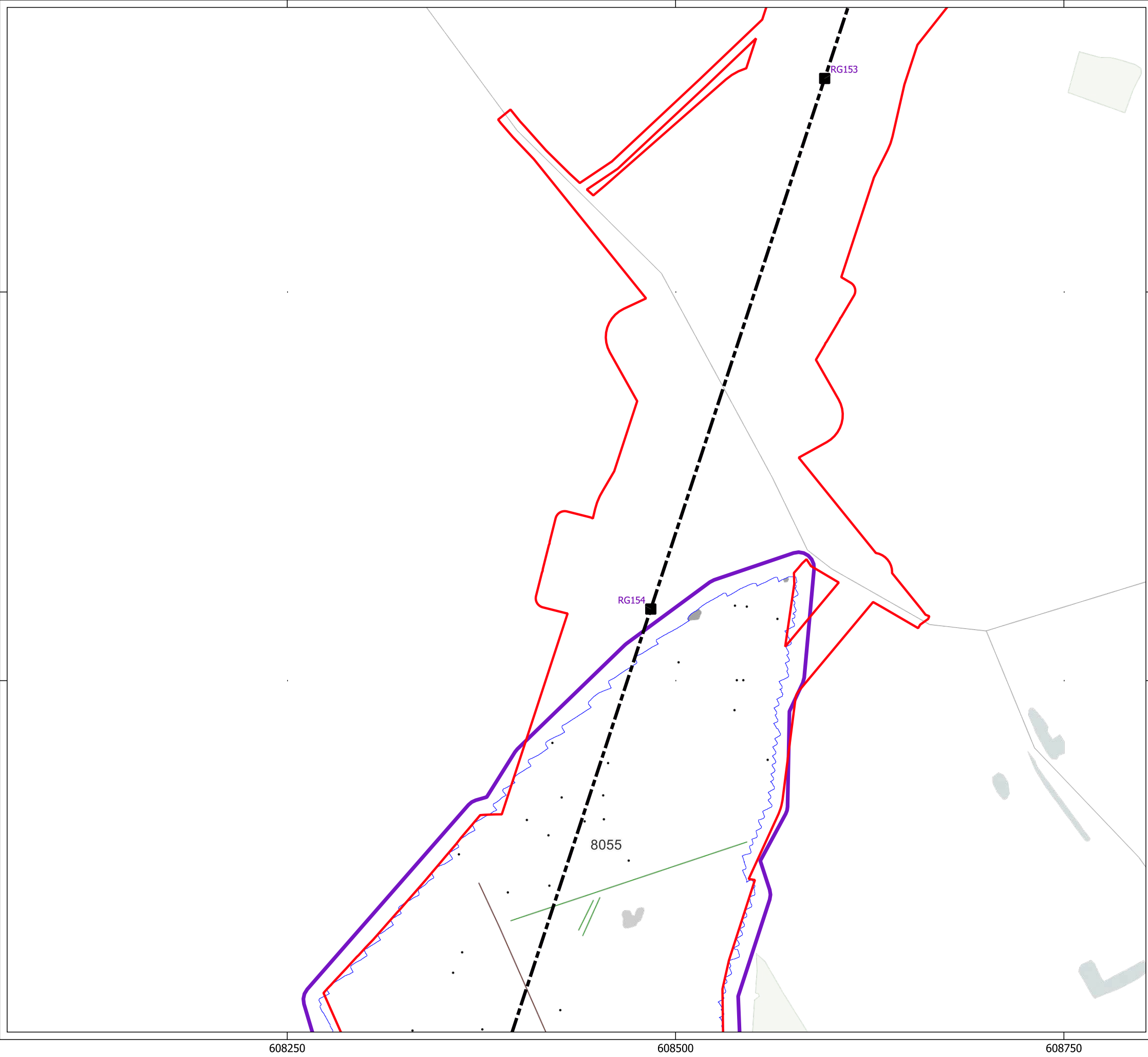
-  Order Limits
-  Geophysical Survey Area
-  Survey Extent
-  Proposed Overhead Line Alignment
-  Proposed Pylon Location
-  XY Trace (25nT/cm)





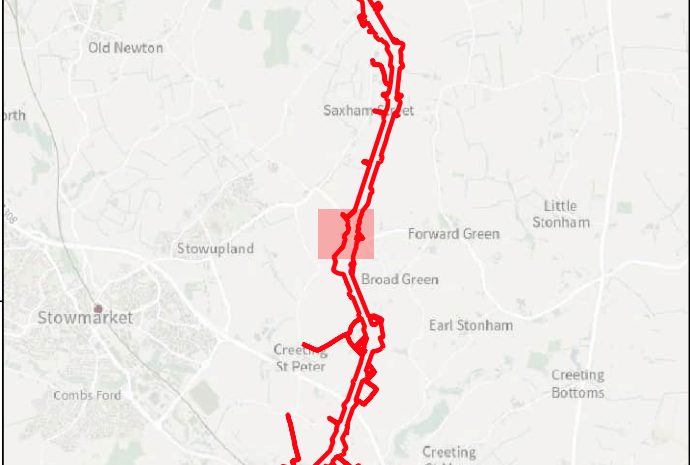
Contains Ordnance Survey data © Crown Copyright and database right 2026.

This material is for client report only © Headland Archaeology. No unauthorised reproduction.






Site:	EAGR23
Created by:	KS
Checked by:	KH
Version:	v1.2
Date:	27/01/2026
Scale:	1:2,500 @ A3










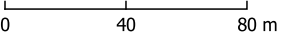


**Key**

-  Order Limits
-  Geophysical Survey Area
-  Survey Extent
-  Proposed Overhead Line Alignment
-  Proposed Pylon Location

**Geophys Interpretation**

-  Ferrous Objects
-  Agriculture
-  Field Boundary
-  Magnetic Disturbance (Above Ground)
-  Magnetic Disturbance (Below Ground)

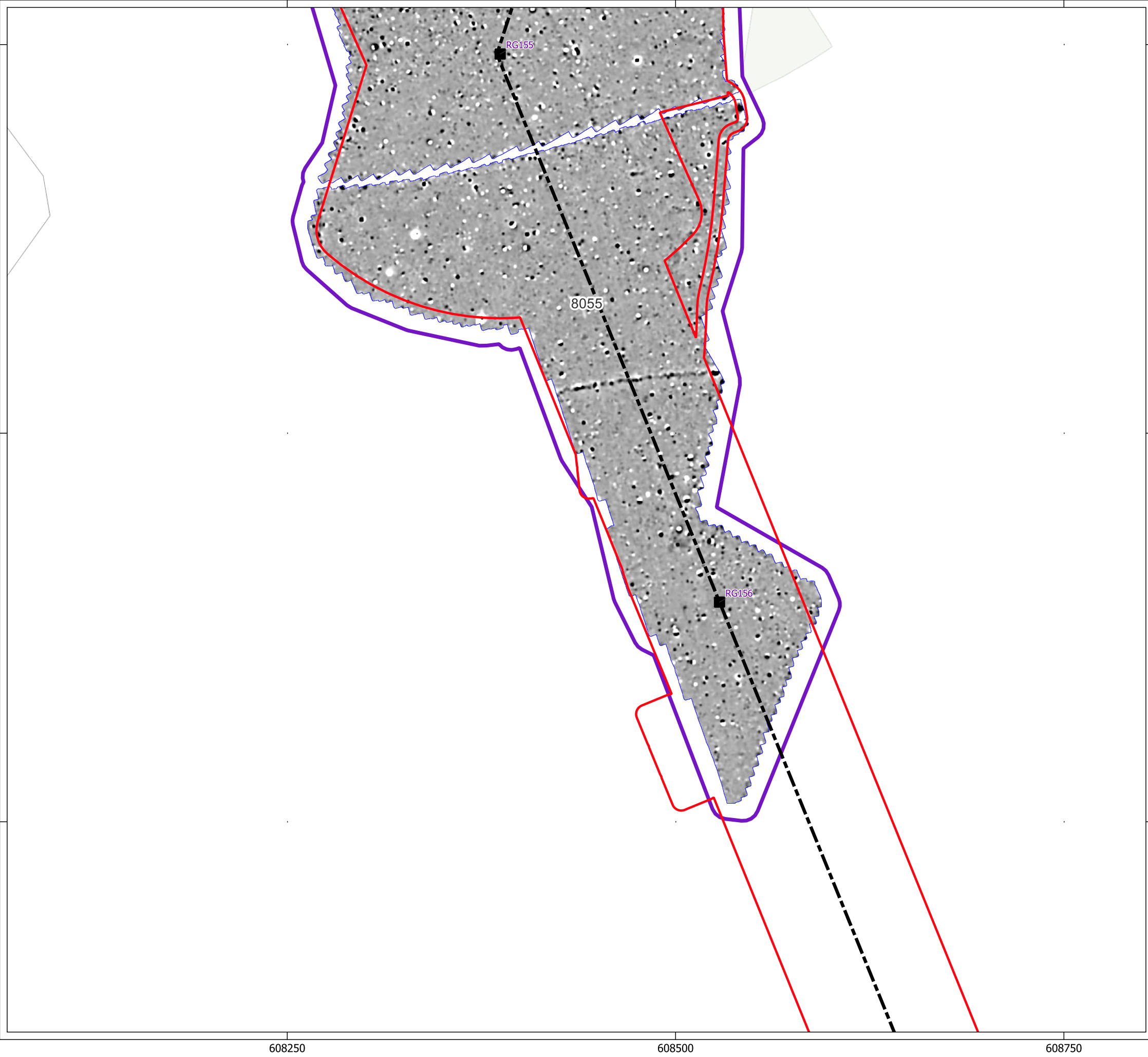



Contains Ordnance Survey data © Crown Copyright and database right 2026.


This material is for client report only © Headland Archaeology. No unauthorised reproduction.

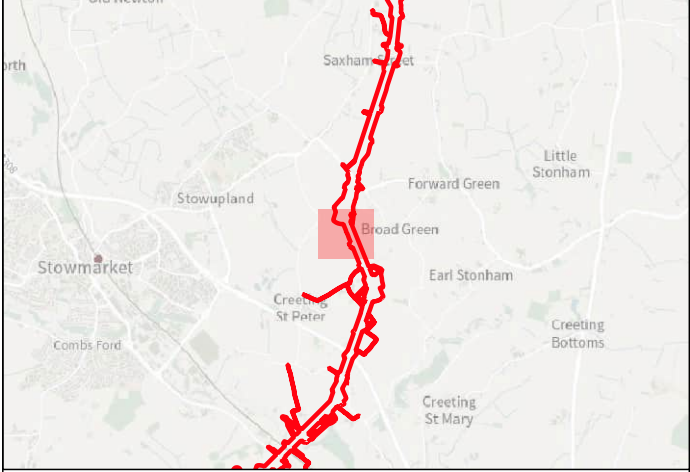
Site:	EAGR23
Created by:	KS
Checked by:	KH
Version:	v1.2
Date:	27/01/2026
Scale:	1:2,500 @ A3

















Key

-  Order Limits
-  Geophysical Survey Area
-  Survey Extent
-  Proposed Overhead Line Alignment
-  Proposed Pylon Location

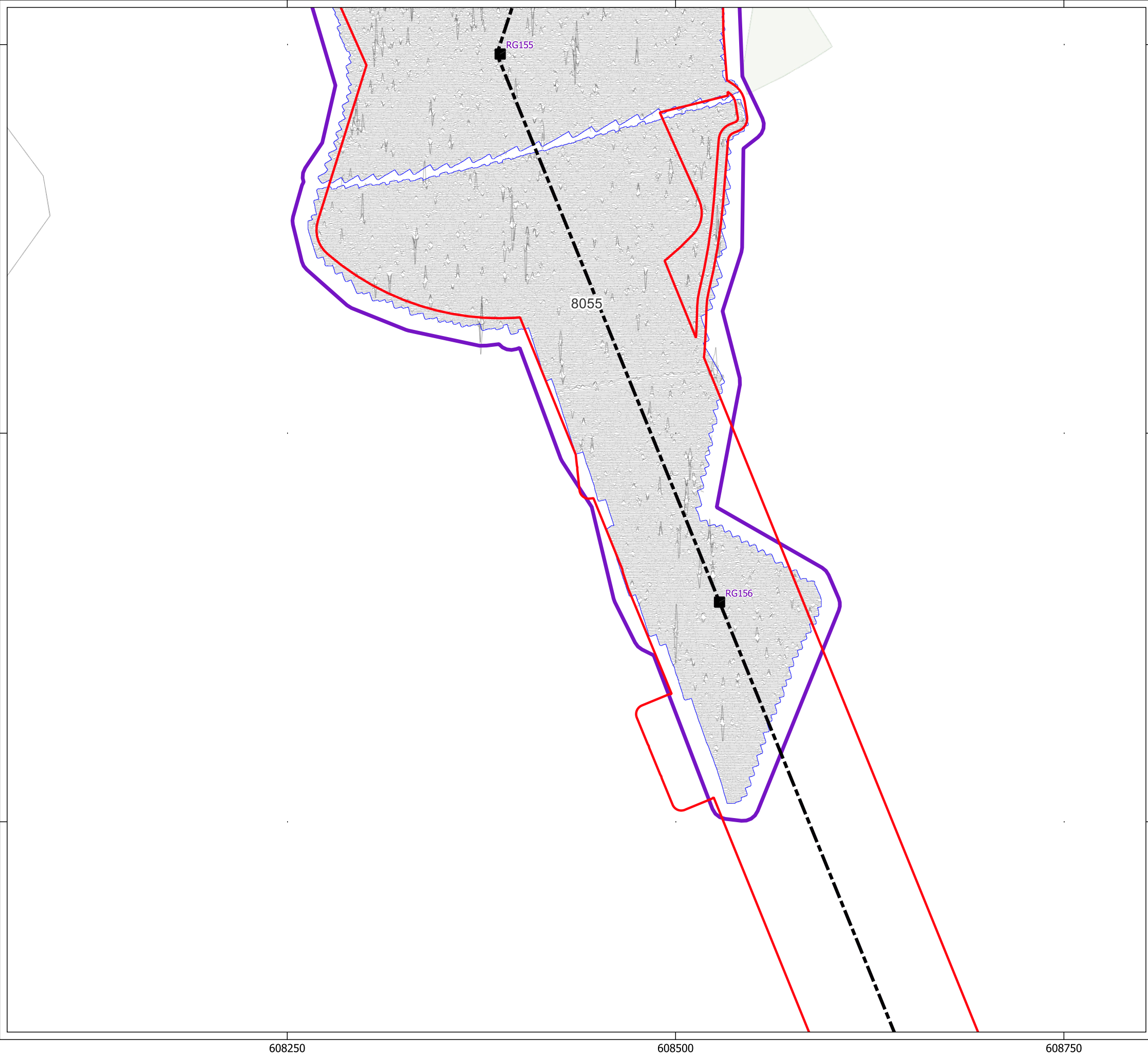




0 40 80 m

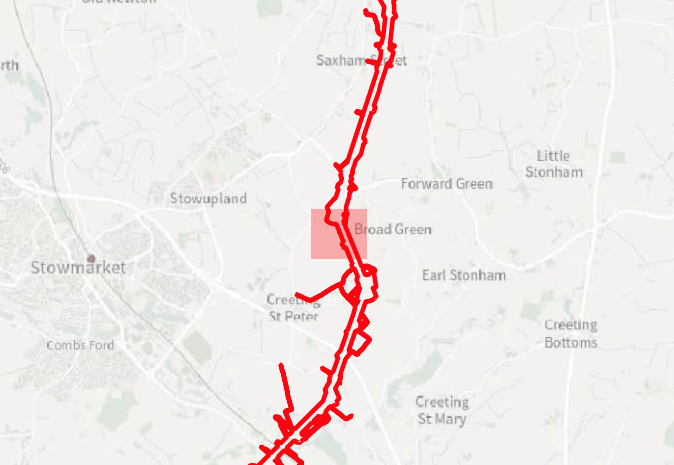
Contains Ordnance Survey data © Crown Copyright and database right 2026.

This material is for client report only © Headland Archaeology. No unauthorised reproduction.







Site:	EAGR23
Created by:	KS
Checked by:	KH
Version:	v1.2
Date:	27/01/2026
Scale:	1:2,500 @ A3

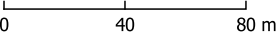






**Key**

-  Order Limits
-  Geophysical Survey Area
-  Survey Extent
-  Proposed Overhead Line Alignment
-  Proposed Pylon Location
-  XY Trace (25nT/cm)

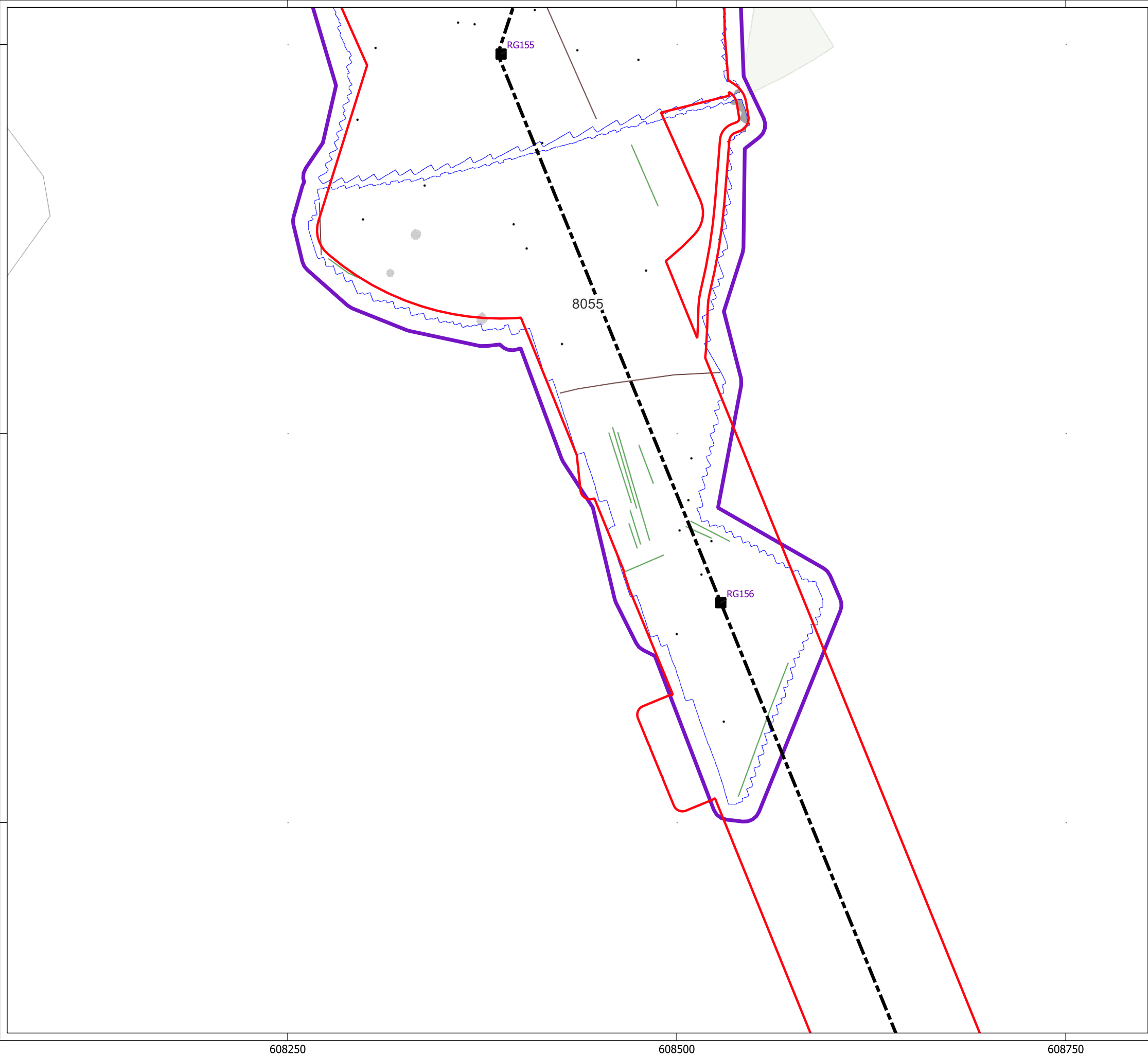




Contains Ordnance Survey data © Crown Copyright and database right 2026.

This material is for client report only © Headland Archaeology. No unauthorised reproduction.

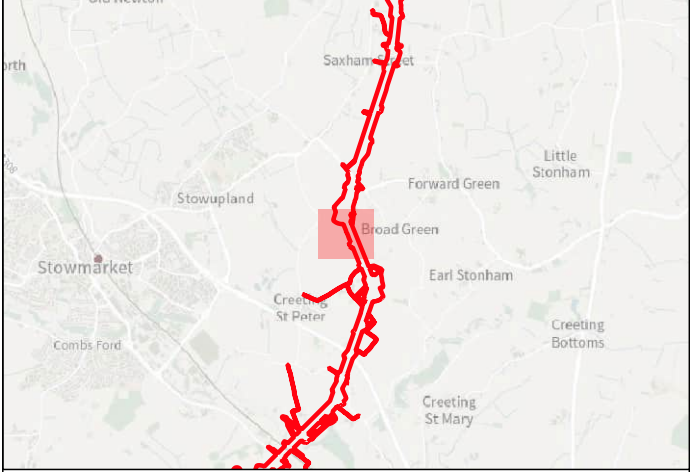
Site:	EAGR23
Created by:	KS
Checked by:	KH
Version:	v1.2
Date:	27/01/2026
Scale:	1:2,500 @ A3

















**HEADLAND**  
ARCHAEOLOGY  
an RSK company

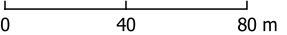


**Key**

-  Order Limits
-  Geophysical Survey Area
-  Survey Extent
-  Proposed Overhead Line Alignment
-  Proposed Pylon Location

**Geophys Interpretation**

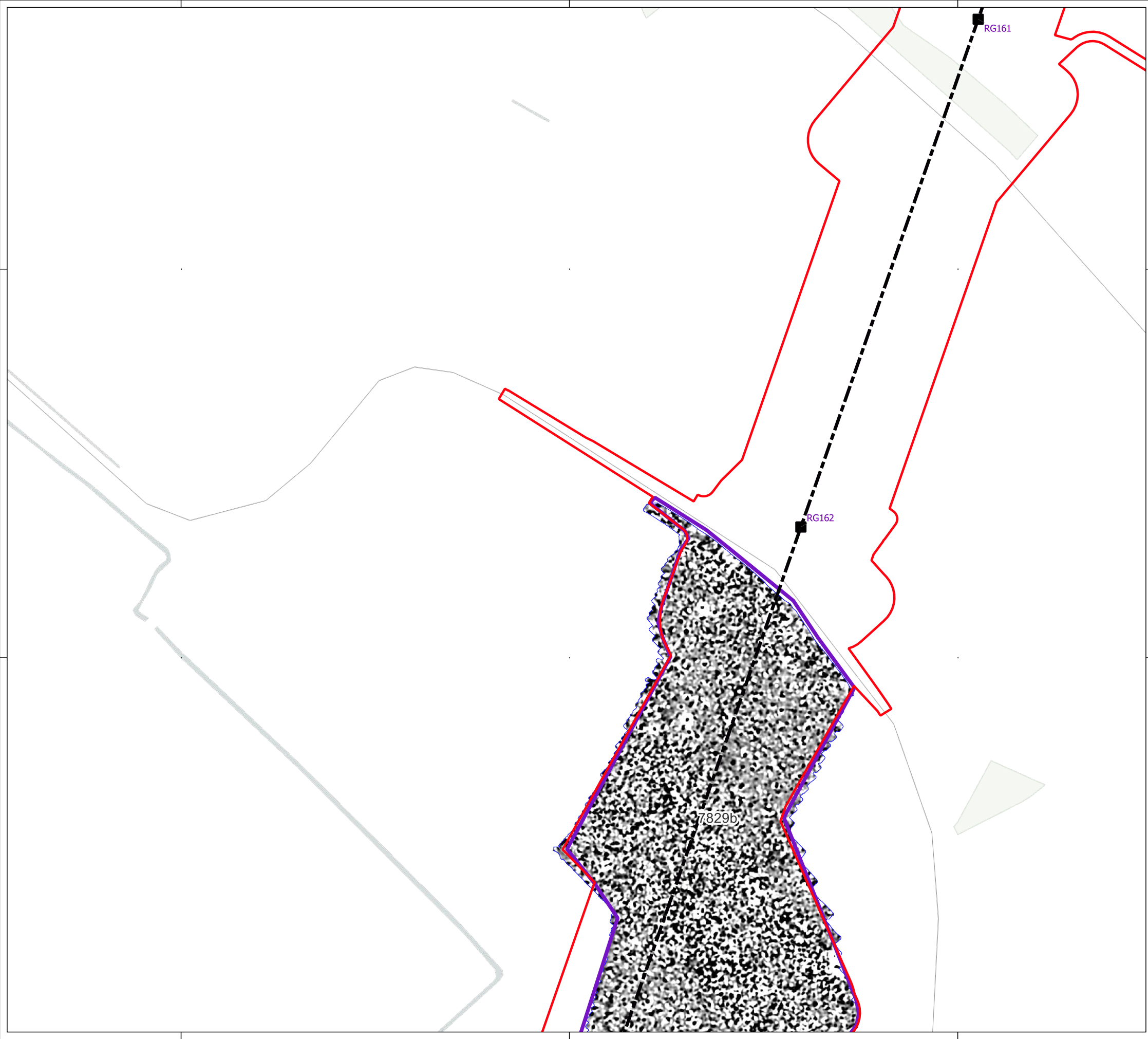
-  Ferrous Objects
-  Agriculture
-  Field Boundary
-  Magnetic Disturbance (Above Ground)
-  Magnetic Disturbance (Below Ground)





Contains Ordnance Survey data © Crown Copyright and database right 2026.

This material is for client report only © Headland Archaeology. No unauthorised reproduction.

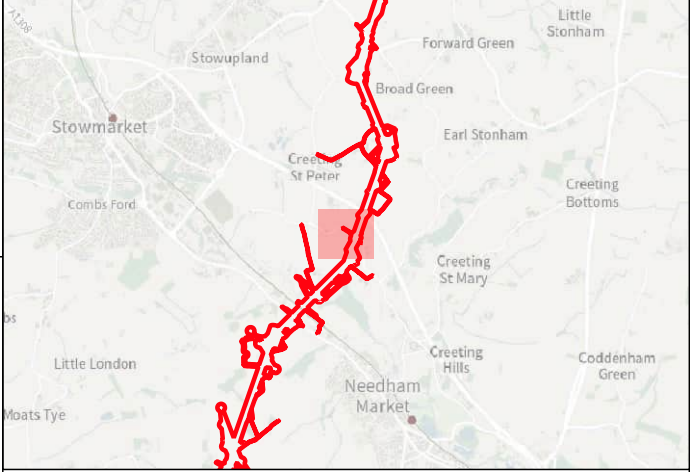
Site:	EAGR23
Created by:	KS
Checked by:	KH
Version:	v1.2
Date:	27/01/2026
Scale:	1:2,500 @ A3











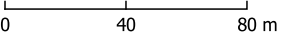


**HEADLAND**  
ARCHAEOLOGY  
an RSK company



**Key**

-  Order Limits
-  Geophysical Survey Area
-  Survey Extent
-  Proposed Overhead Line Alignment
-  Proposed Pylon Location





Contains Ordnance Survey data © Crown Copyright and database right 2026.

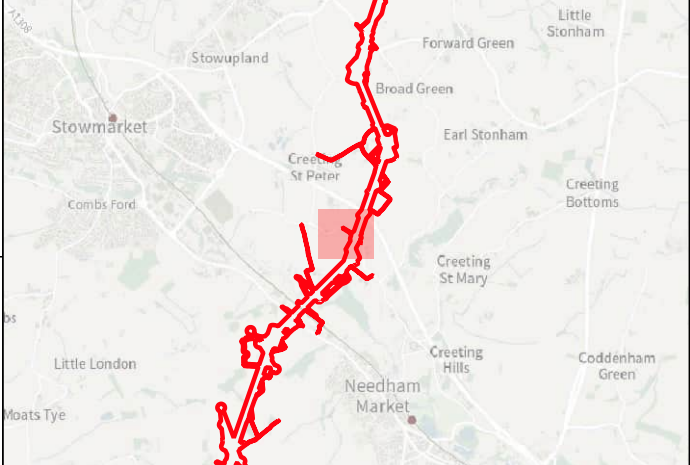
This material is for client report only © Headland Archaeology. No unauthorised reproduction.

Site:	EAGR23
Created by:	KS
Checked by:	KH
Version:	v1.2
Date:	27/01/2026
Scale:	1:2,500 @ A3









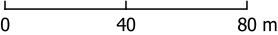






**Key**

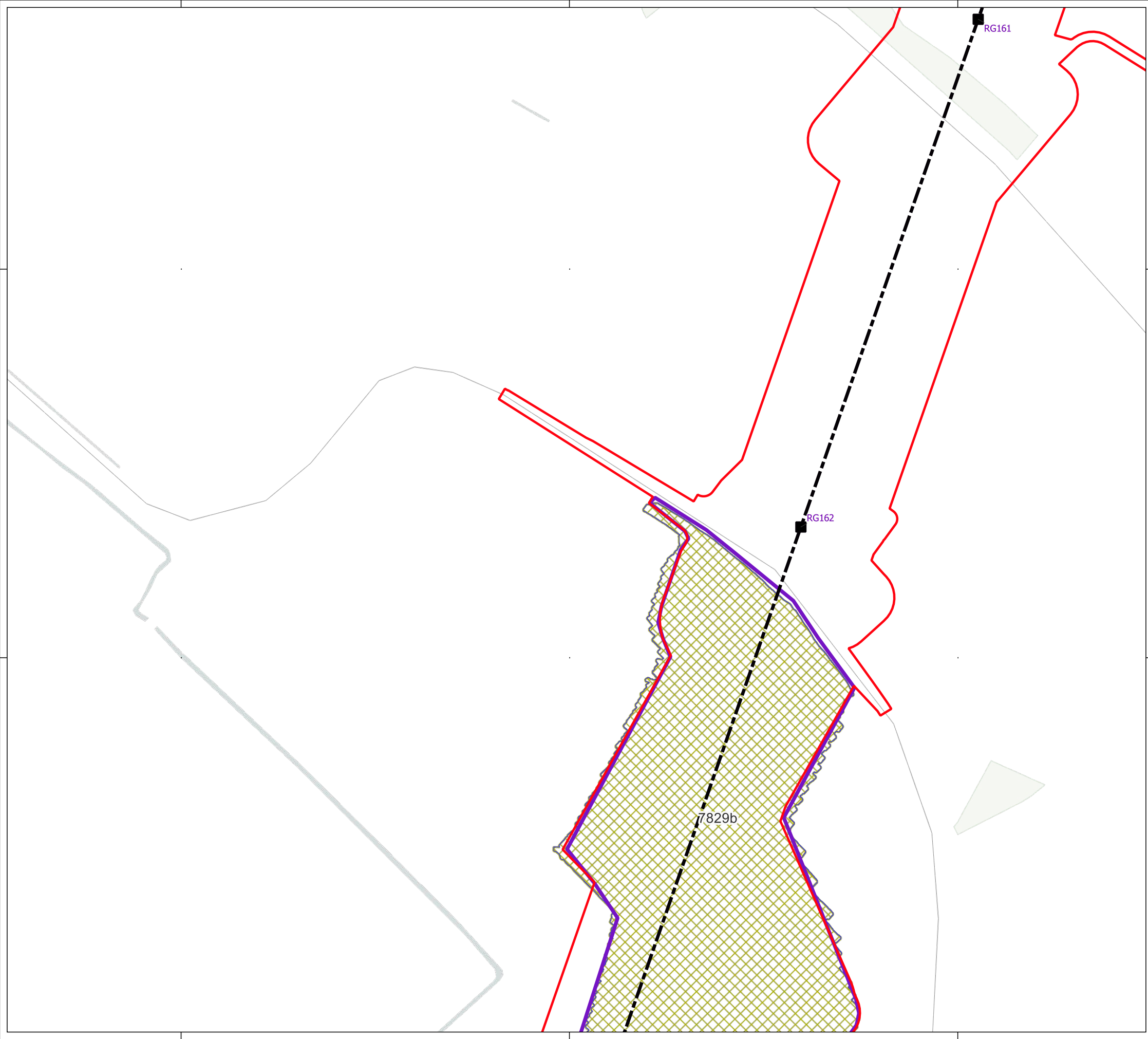
-  Order Limits
-  Geophysical Survey Area
-  Survey Extent
-  Proposed Overhead Line Alignment
-  Proposed Pylon Location
-  XY Trace (25nT/cm)





Contains Ordnance Survey data © Crown Copyright and database right 2026.

This material is for client report only © Headland Archaeology. No unauthorised reproduction.

Site:	EAGR23
Created by:	KS
Checked by:	KH
Version:	v1.2
Date:	27/01/2026
Scale:	1:2,500 @ A3



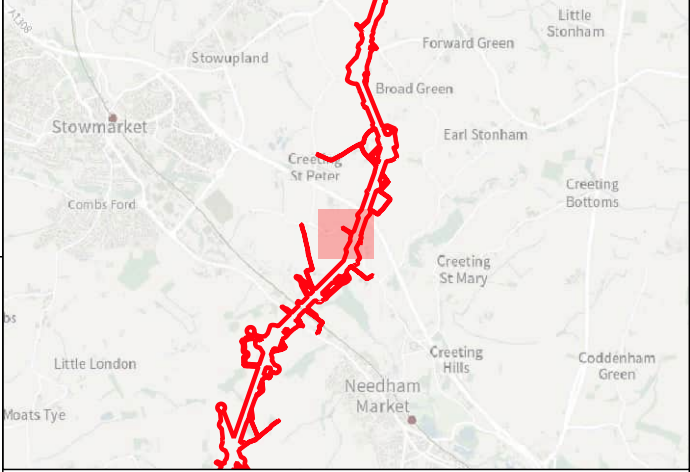




# HEADLAND

## ARCHAEOLOGY

an RSK company

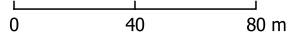


**Key**

- Order Limits
- Geophysical Survey Area
- Survey Extent
- Proposed Overhead Line Alignment
- Proposed Pylon Location

**Geophys Interpretation**

- Greenwaste

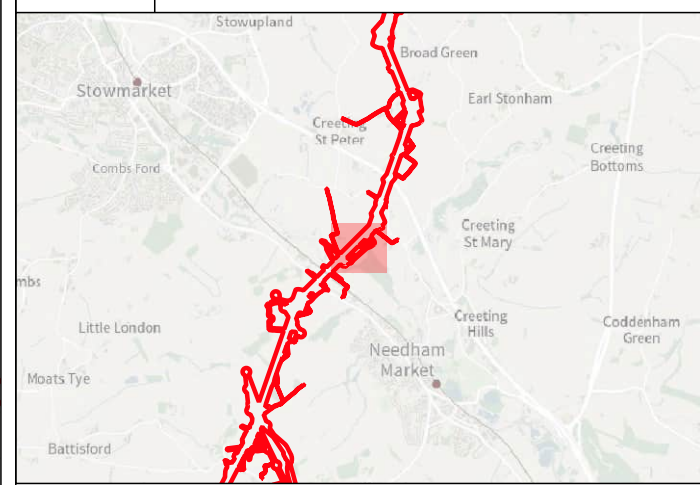
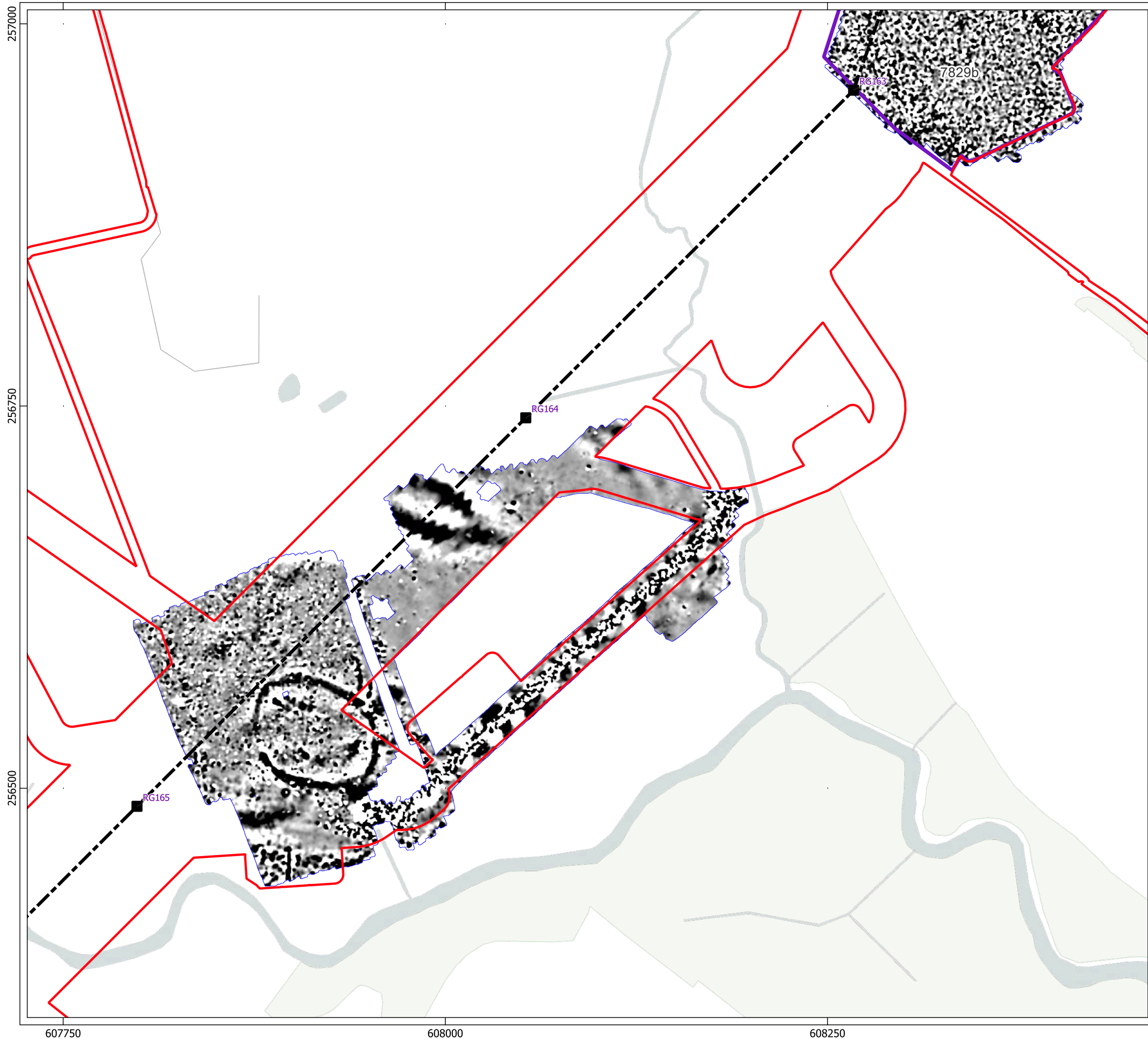


Contains Ordnance Survey data © Crown Copyright and database right 2026.

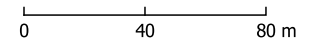
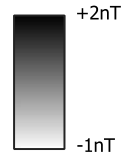
This material is for client report only © Headland Archaeology. No unauthorised reproduction.

Site:	EAGR23
Created by:	KS
Checked by:	KH
Version:	v1.2
Date:	27/01/2026
Scale:	1:2,500 @ A3



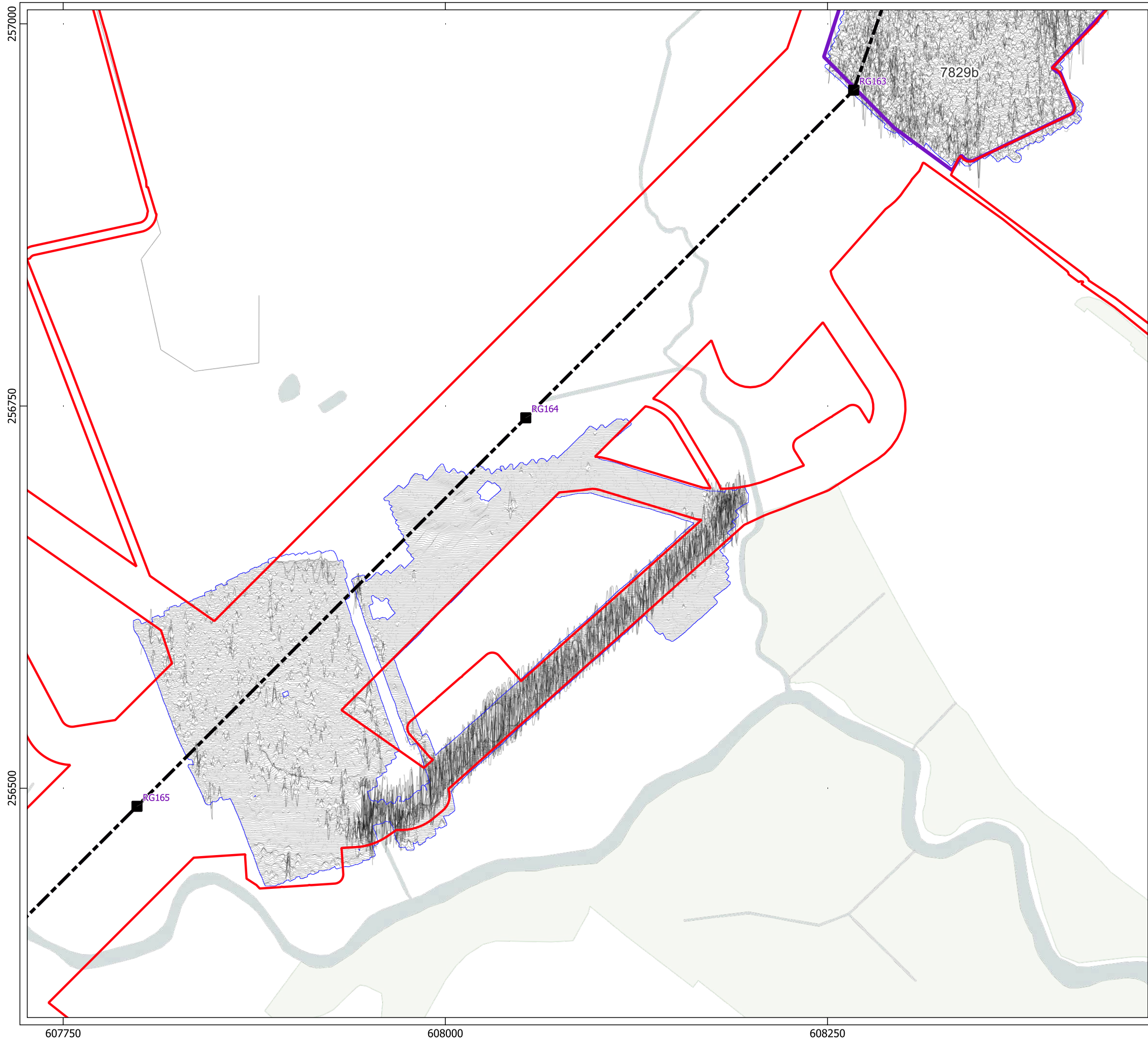




- Key
- Order Limits
  - Geophysical Survey Area
  - Survey Extent
  - Proposed Overhead Line Alignment
  - Proposed Pylon Location

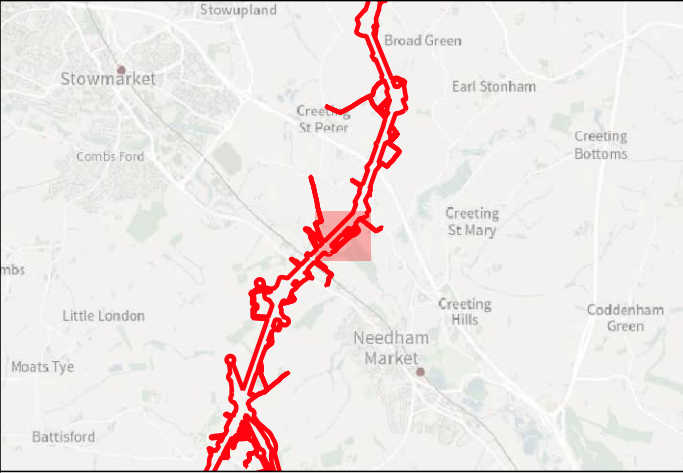


Contains Ordnance Survey data © Crown Copyright and database right 2026.  
This material is for client report only © Headland Archaeology. No unauthorised reproduction.







Site:	EAGR23
Created by:	KS
Checked by:	KH
Version:	v1.2
Date:	27/01/2026
Scale:	1:2,500 @ A3

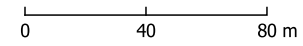






**Key**

-  Order Limits
-  Geophysical Survey Area
-  Survey Extent
-  Proposed Overhead Line Alignment
-  Proposed Pylon Location
-  XY Trace (25nT/cm)

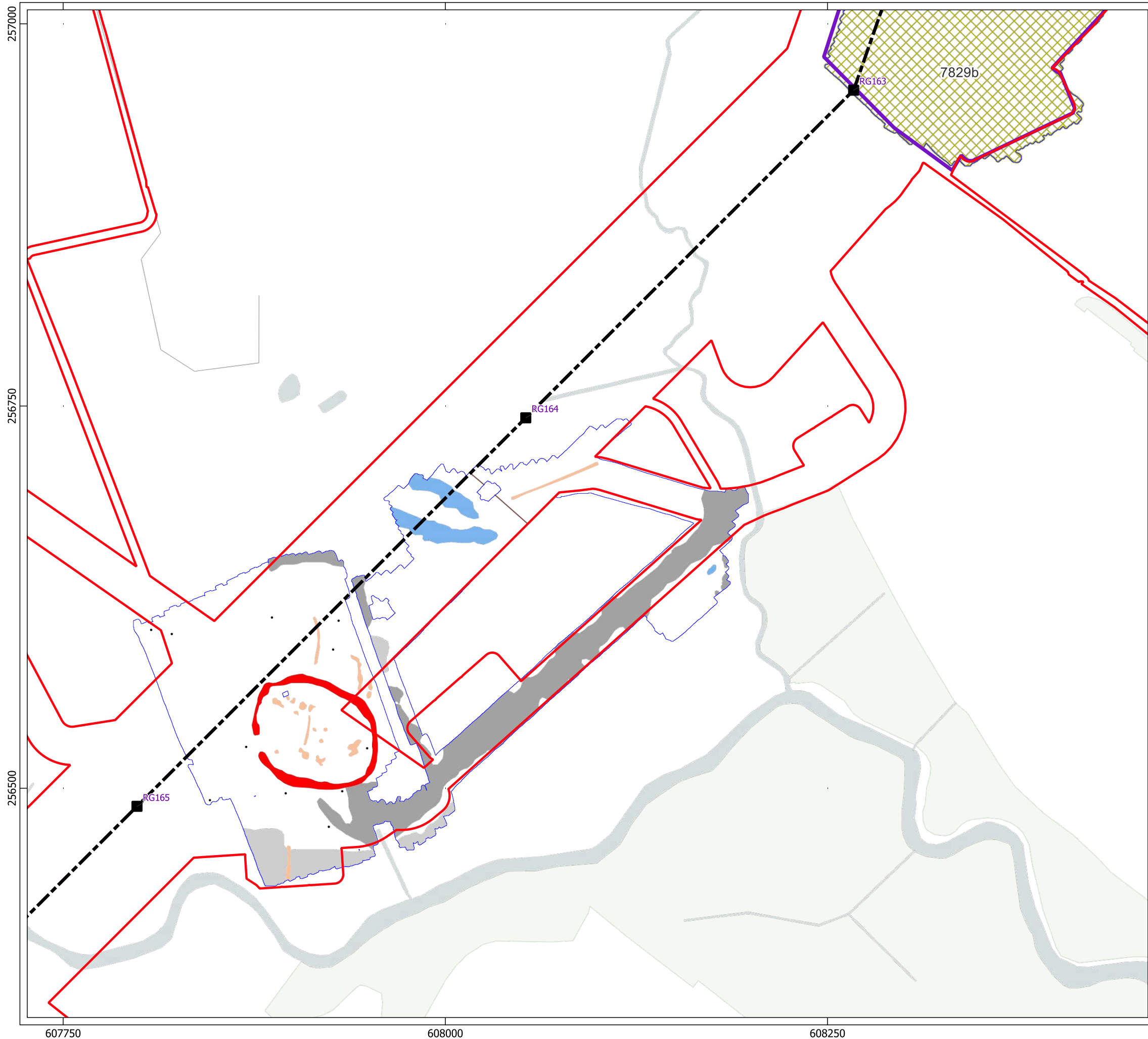




Contains Ordnance Survey data © Crown Copyright and database right 2026.

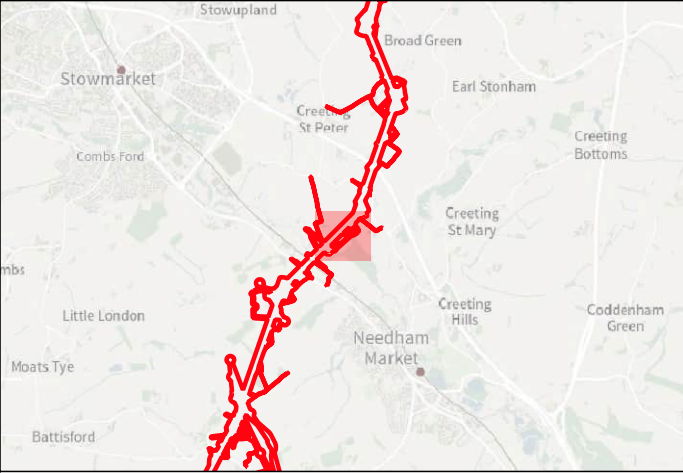
This material is for client report only © Headland Archaeology. No unauthorised reproduction.

Site:	EAGR23
Created by:	KS
Checked by:	KH
Version:	v1.2
Date:	27/01/2026
Scale:	1:2,500 @ A3







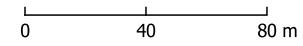


**Key**

- Order Limits
- Geophysical Survey Area
- Survey Extent
- Proposed Overhead Line Alignment
- Proposed Pylon Location

**Geophys Interpretation**

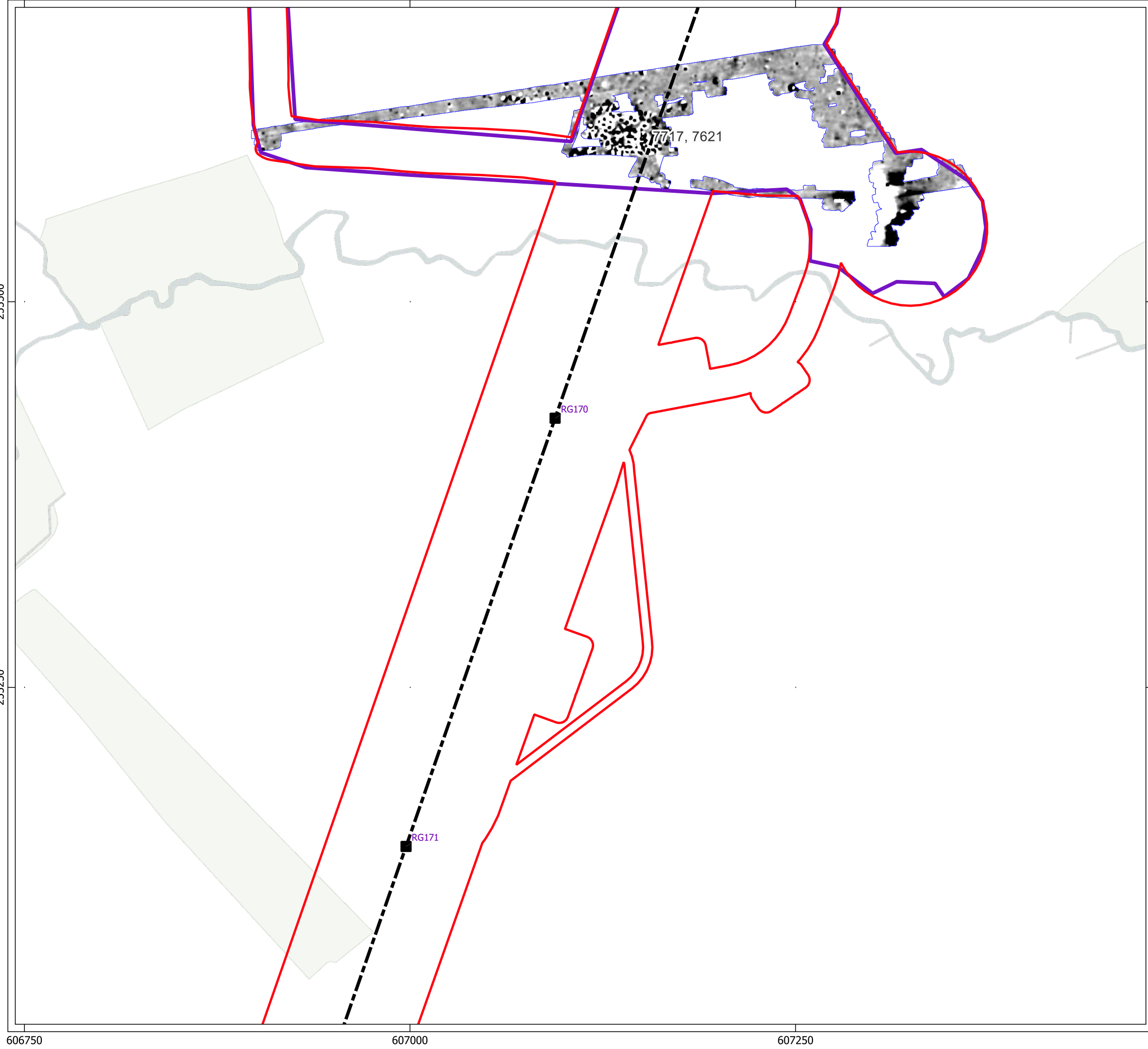
- Ferrous Objects
- Field Boundary
- Archaeology
- Magnetic Disturbance (Above Ground)
- Magnetic Disturbance (Below Ground)
- Natural
- Possible Archaeology
- Greenwaste





Contains Ordnance Survey data © Crown Copyright and database right 2026.

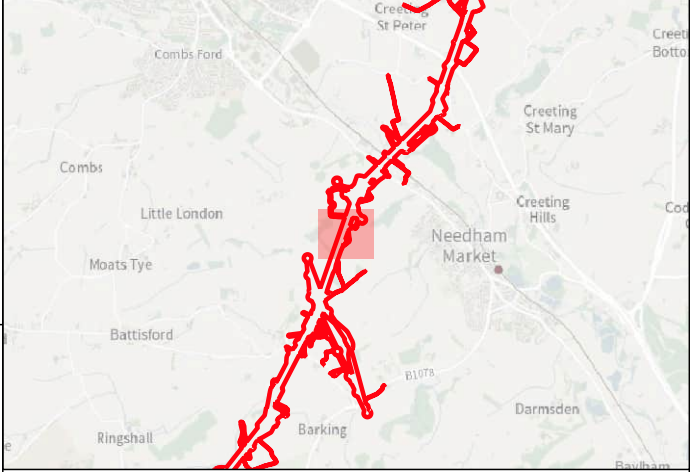
This material is for client report only © Headland Archaeology. No unauthorised reproduction.

Site:	EAGR23
Created by:	KS
Checked by:	KH
Version:	v1.2
Date:	27/01/2026
Scale:	1:2,500 @ A3











**HEADLAND**  
**ARCHAEOLOGY**  
an RSK company



**Key**

-  Order Limits
-  Geophysical Survey Area
-  Survey Extent
-  Proposed Overhead Line Alignment
-  Proposed Pylon Location



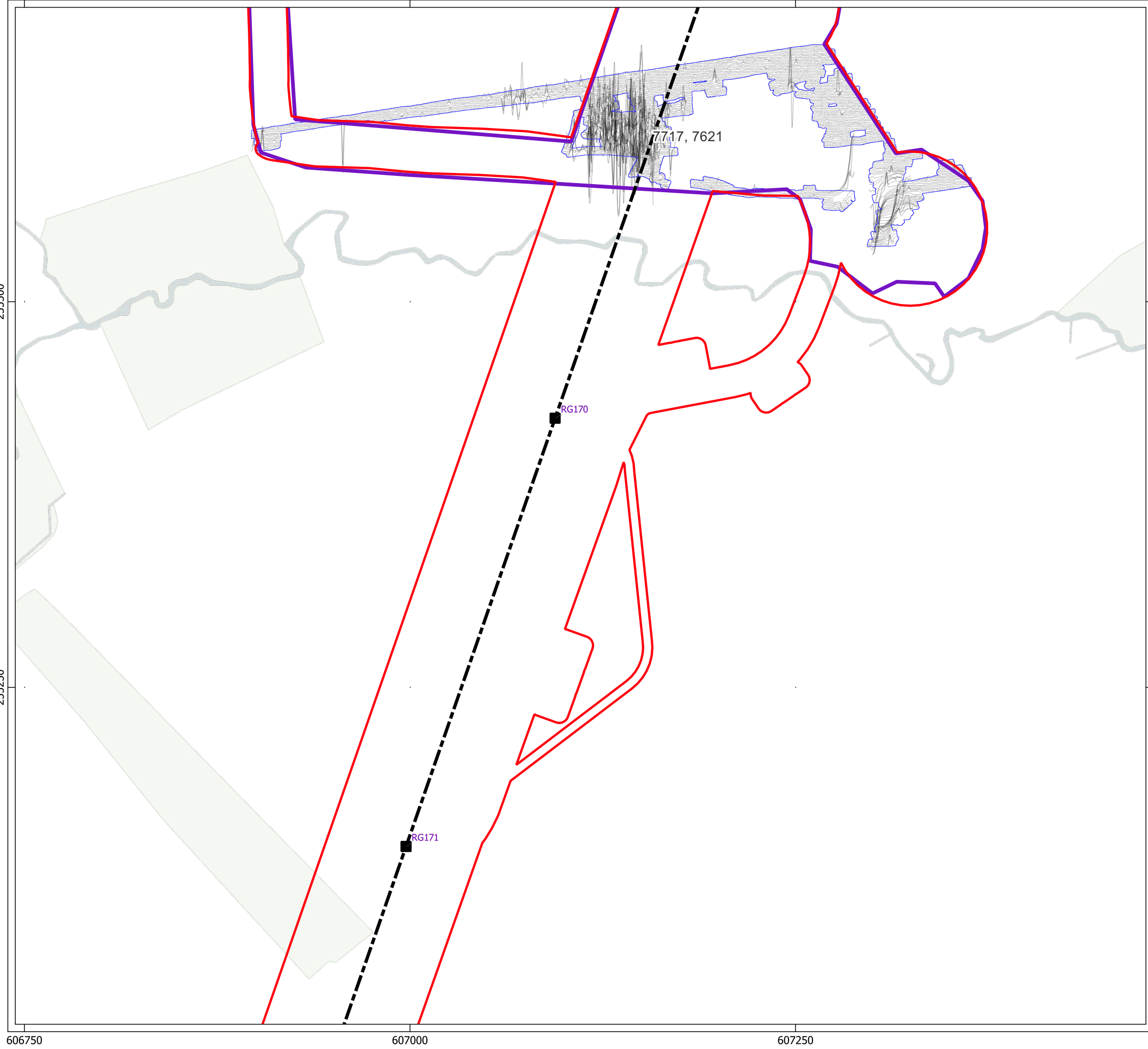
0 40 80 m



Contains Ordnance Survey data © Crown Copyright and database right 2026.

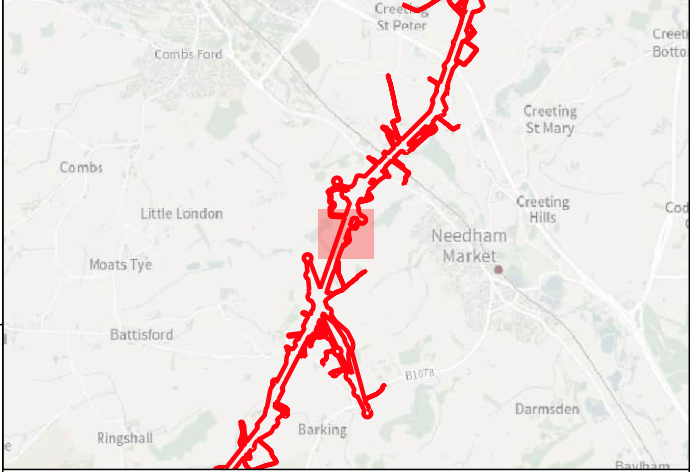
This material is for client report only © Headland Archaeology. No unauthorised reproduction.

Site:	EAGR23
Created by:	KS
Checked by:	KH
Version:	v1.2
Date:	27/01/2026
Scale:	1:2,500 @ A3









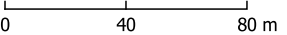






**Key**

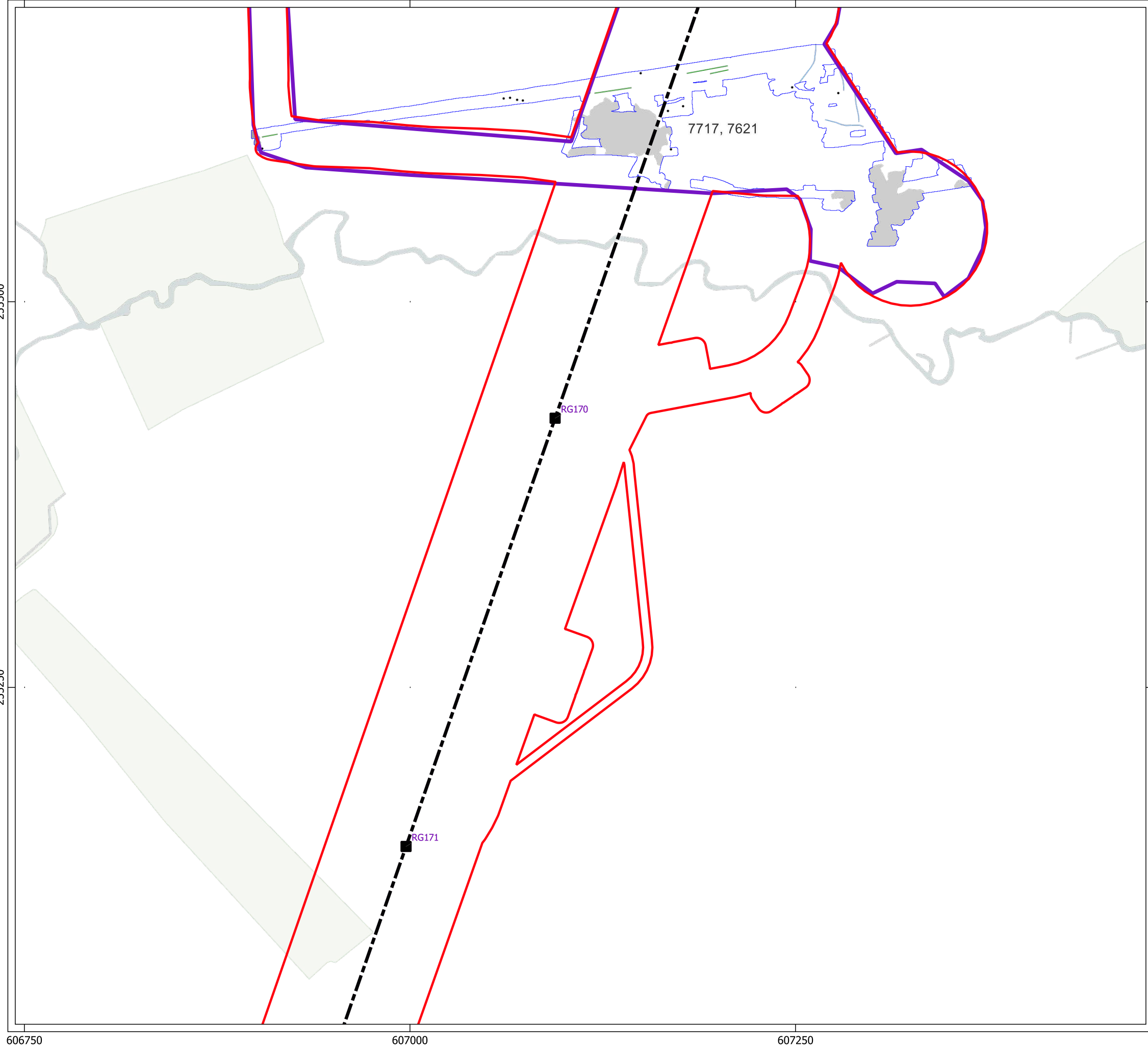
-  Order Limits
-  Geophysical Survey Area
-  Survey Extent
-  Proposed Overhead Line Alignment
-  Proposed Pylon Location
-  XY Trace (25nT/cm)



Contains Ordnance Survey data © Crown Copyright and database right 2026.

This material is for client report only © Headland Archaeology. No unauthorised reproduction.

Site:	EAGR23
Created by:	KS
Checked by:	KH
Version:	v1.2
Date:	27/01/2026
Scale:	1:2,500 @ A3



**Key**

- Order Limits
- Geophysical Survey Area
- Survey Extent
- Proposed Overhead Line Alignment
- Proposed Pylon Location

**Geophys Interpretation**

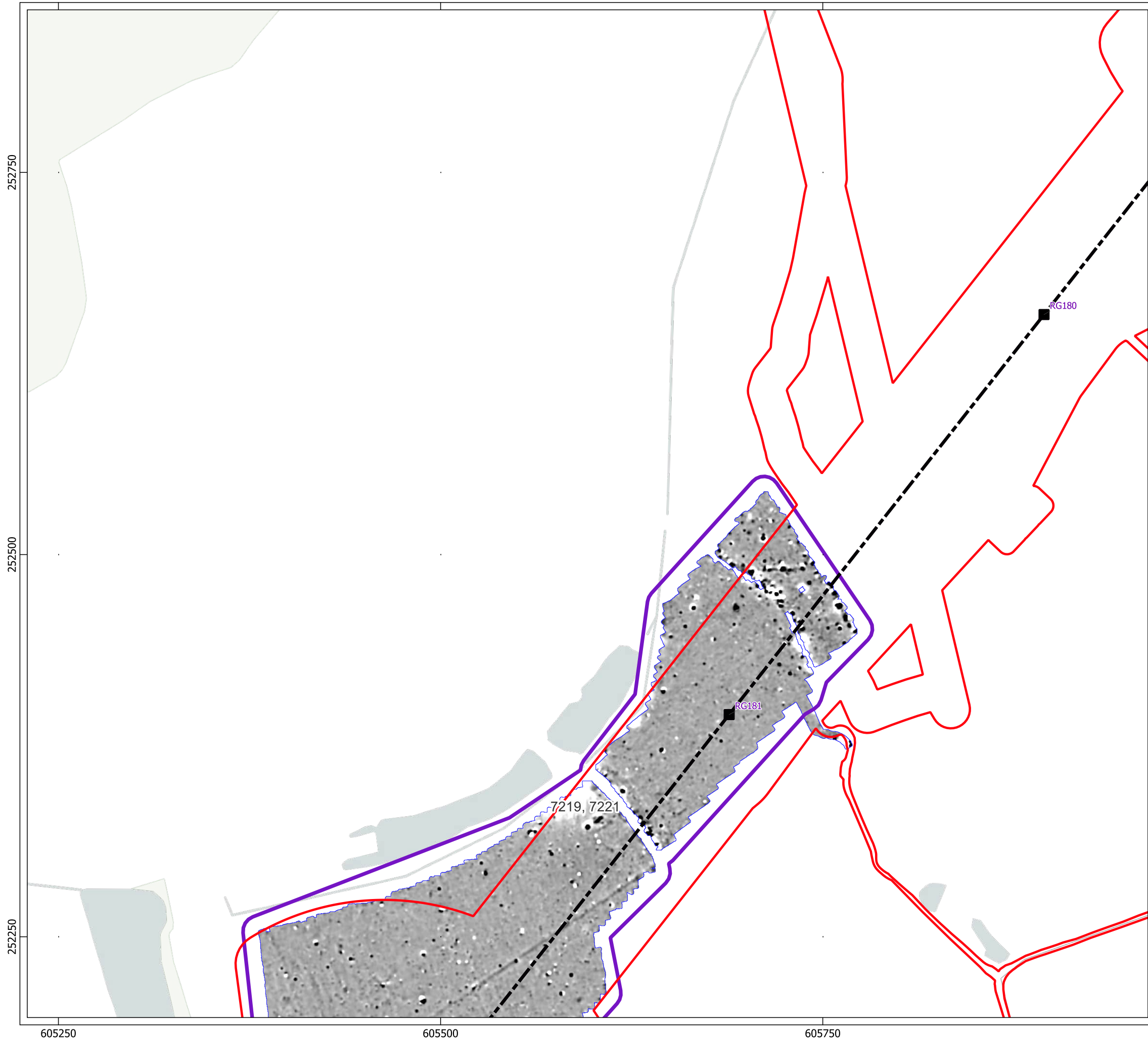
- Ferrous Objects
- Agriculture
- Natural
- Magnetic Disturbance (Above Ground)
- Magnetic Disturbance (Below Ground)



Contains Ordnance Survey data © Crown Copyright and database right 2026.

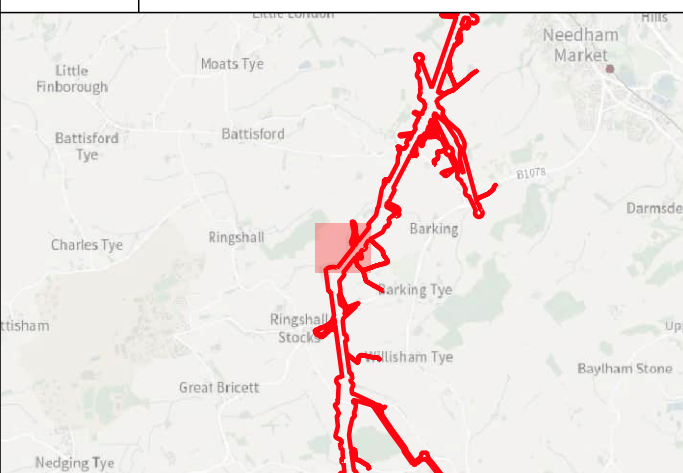
This material is for client report only © Headland Archaeology. No unauthorised reproduction.

Site:	EAGR23
Created by:	KS
Checked by:	KH
Version:	v1.2
Date:	27/01/2026
Scale:	1:2,500 @ A3















Key

-  Order Limits
-  Geophysical Survey Area
-  Survey Extent
-  Proposed Overhead Line Alignment
-  Proposed Pylon Location

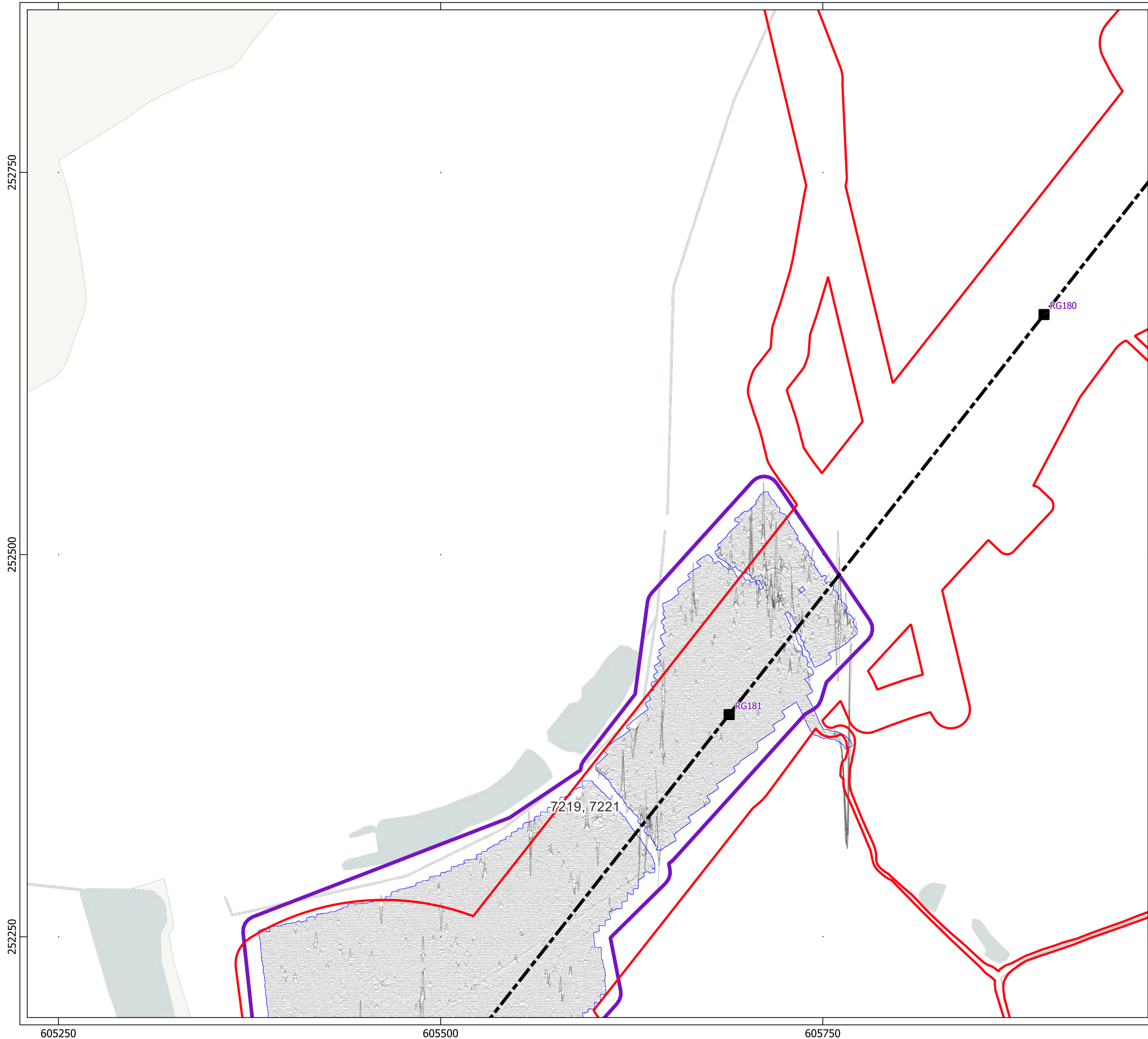




0 40 80 m

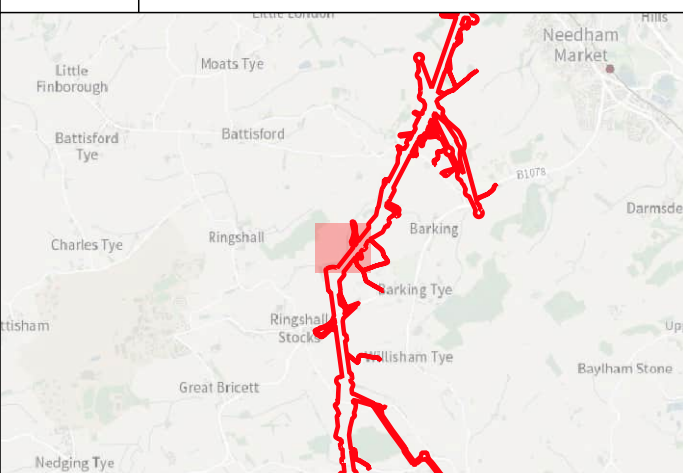
Contains Ordnance Survey data © Crown Copyright and database right 2026.

This material is for client report only © Headland Archaeology. No unauthorised reproduction.







Site:	EAGR23
Created by:	KS
Checked by:	KH
Version:	v1.2
Date:	27/01/2026
Scale:	1:2,500 @ A3

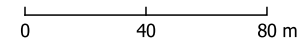






**Key**

-  Order Limits
-  Geophysical Survey Area
-  Survey Extent
-  Proposed Overhead Line Alignment
-  Proposed Pylon Location
-  XY Trace (25nT/cm)

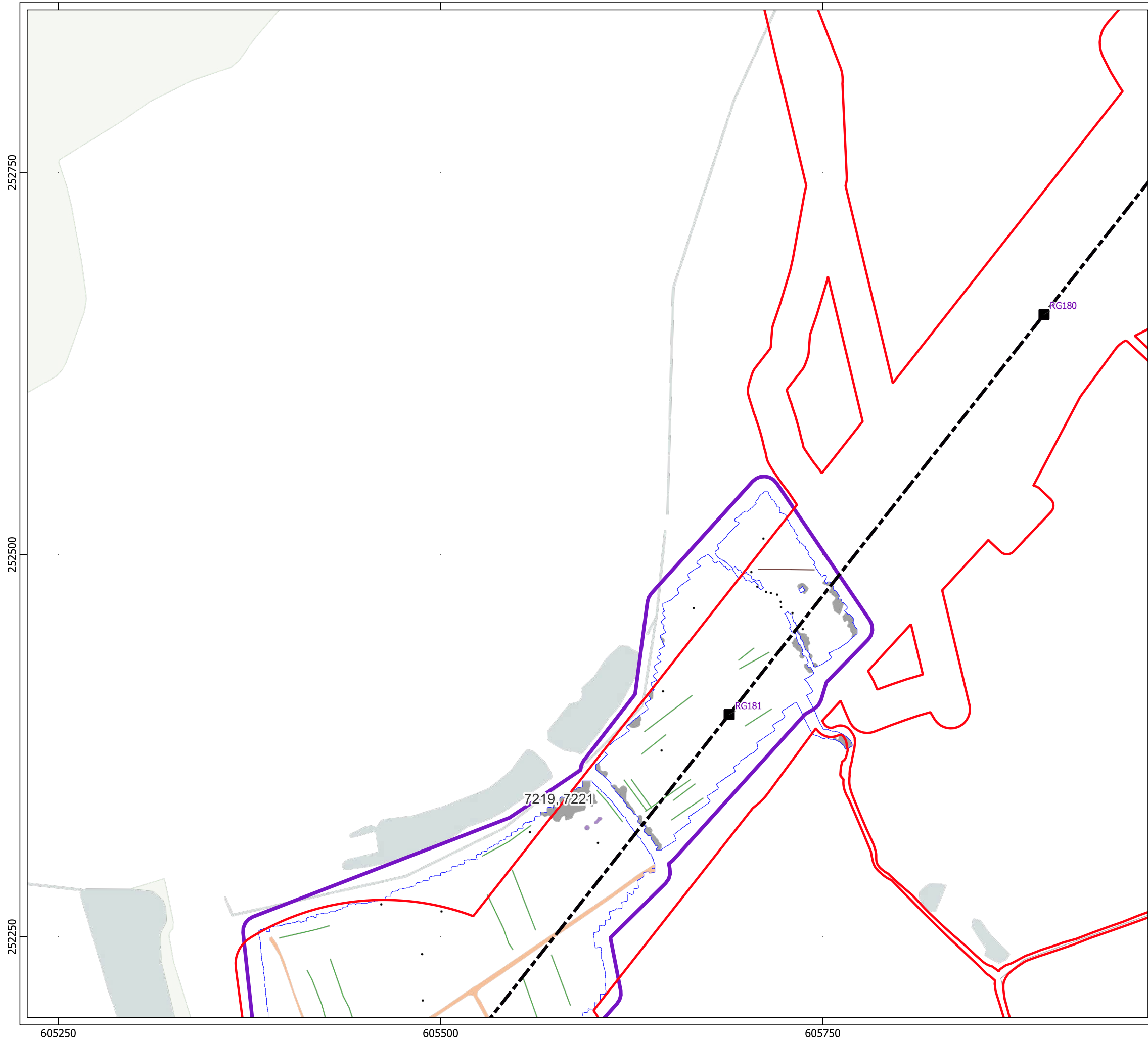




Contains Ordnance Survey data © Crown Copyright and database right 2026.

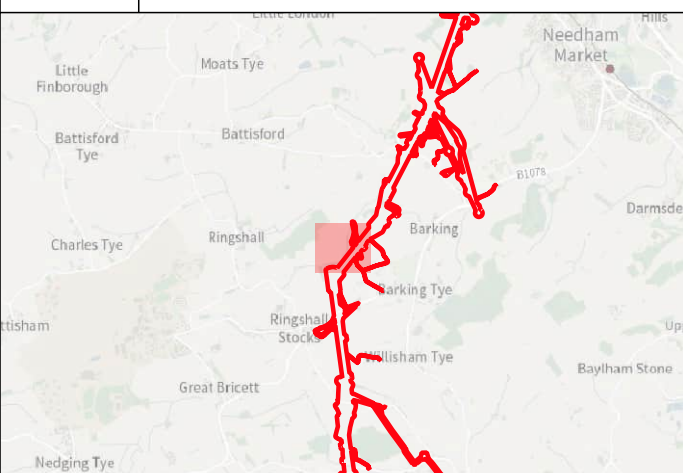
This material is for client report only © Headland Archaeology. No unauthorised reproduction.

Site:	EAGR23
Created by:	KS
Checked by:	KH
Version:	v1.2
Date:	27/01/2026
Scale:	1:2,500 @ A3


















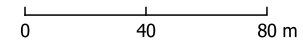


**Key**

-  Order Limits
-  Geophysical Survey Area
-  Survey Extent
-  Proposed Overhead Line Alignment
-  Proposed Pylon Location

**Geophys Interpretation**

-  Ferrous Objects
-  Agriculture
-  Field Boundary
-  Magnetic Disturbance (Above Ground)
-  Possible Archaeology
-  Uncertain





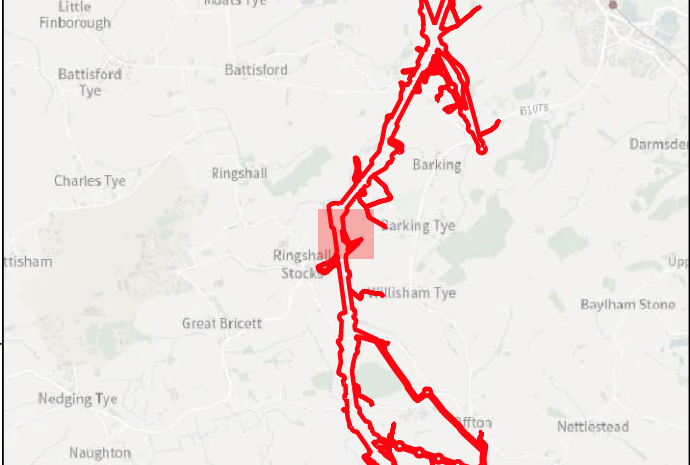
Contains Ordnance Survey data © Crown Copyright and database right 2026.

This material is for client report only © Headland Archaeology. No unauthorised reproduction.






Site:	EAGR23
Created by:	KS
Checked by:	KH
Version:	v1.2
Date:	27/01/2026
Scale:	1:2,500 @ A3








Key

-  Order Limits
-  Geophysical Survey Area
-  Survey Extent
-  Proposed Overhead Line Alignment
-  Proposed Pylon Location



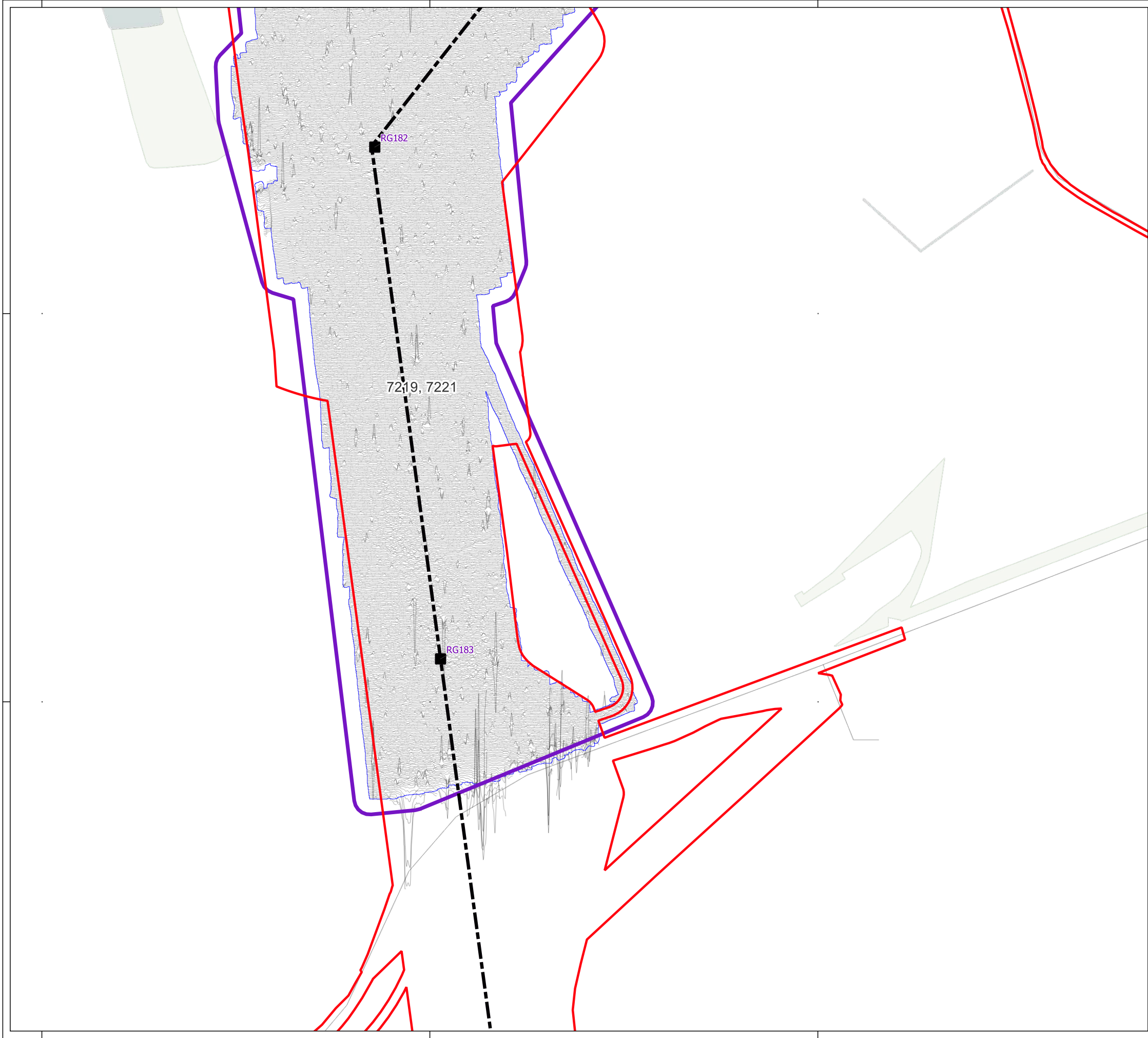
0 40 80 m



Contains Ordnance Survey data © Crown Copyright and database right 2026.

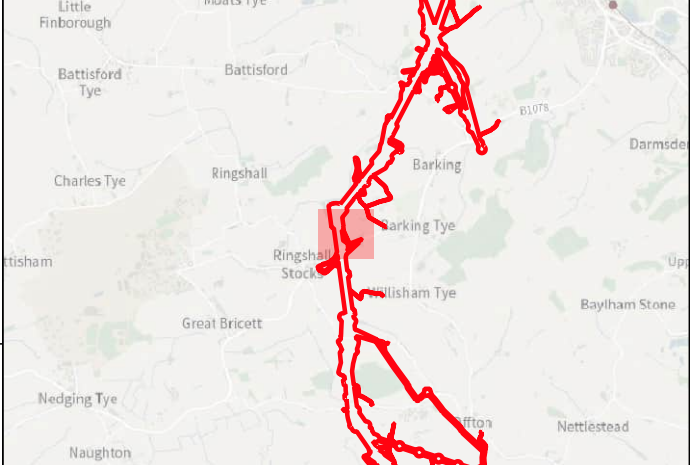
This material is for client report only © Headland Archaeology. No unauthorised reproduction.

Site:	EAGR23
Created by:	KS
Checked by:	KH
Version:	v1.2
Date:	27/01/2026
Scale:	1:2,500 @ A3









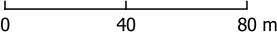






Key

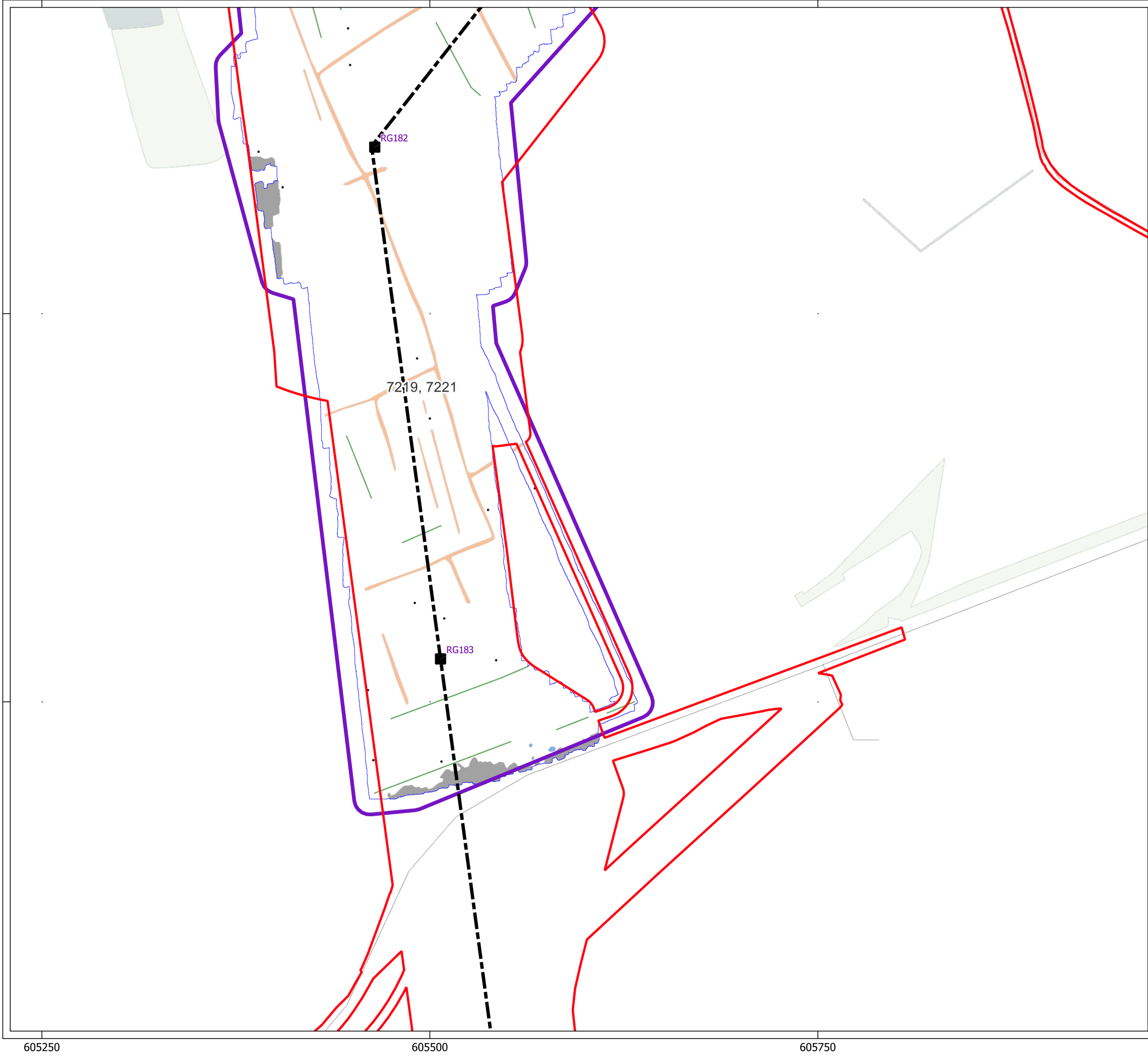
-  Order Limits
-  Geophysical Survey Area
-  Survey Extent
-  Proposed Overhead Line Alignment
-  Proposed Pylon Location
-  XY Trace (25nT/cm)





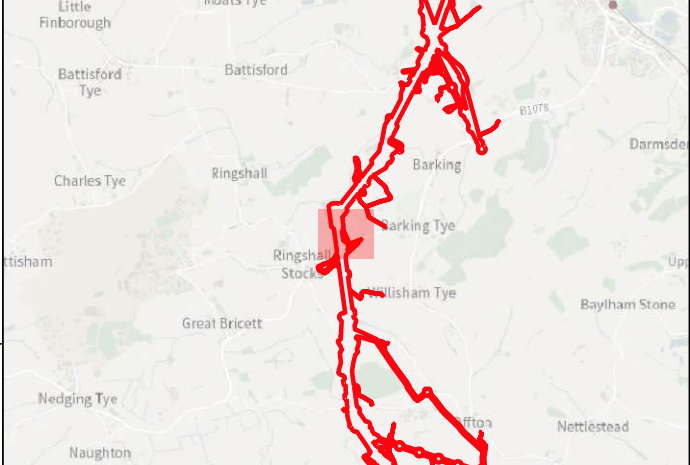
Contains Ordnance Survey data © Crown Copyright and database right 2026.

This material is for client report only © Headland Archaeology. No unauthorised reproduction.






Site:	EAGR23
Created by:	KS
Checked by:	KH
Version:	v1.2
Date:	27/01/2026
Scale:	1:2,500 @ A3










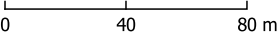


**Key**

-  Order Limits
-  Geophysical Survey Area
-  Survey Extent
-  Proposed Overhead Line Alignment
-  Proposed Pylon Location

**Geophys Interpretation**

-  Ferrous Objects
-  Agriculture
-  Magnetic Disturbance (Above Ground)
-  Natural
-  Possible Archaeology

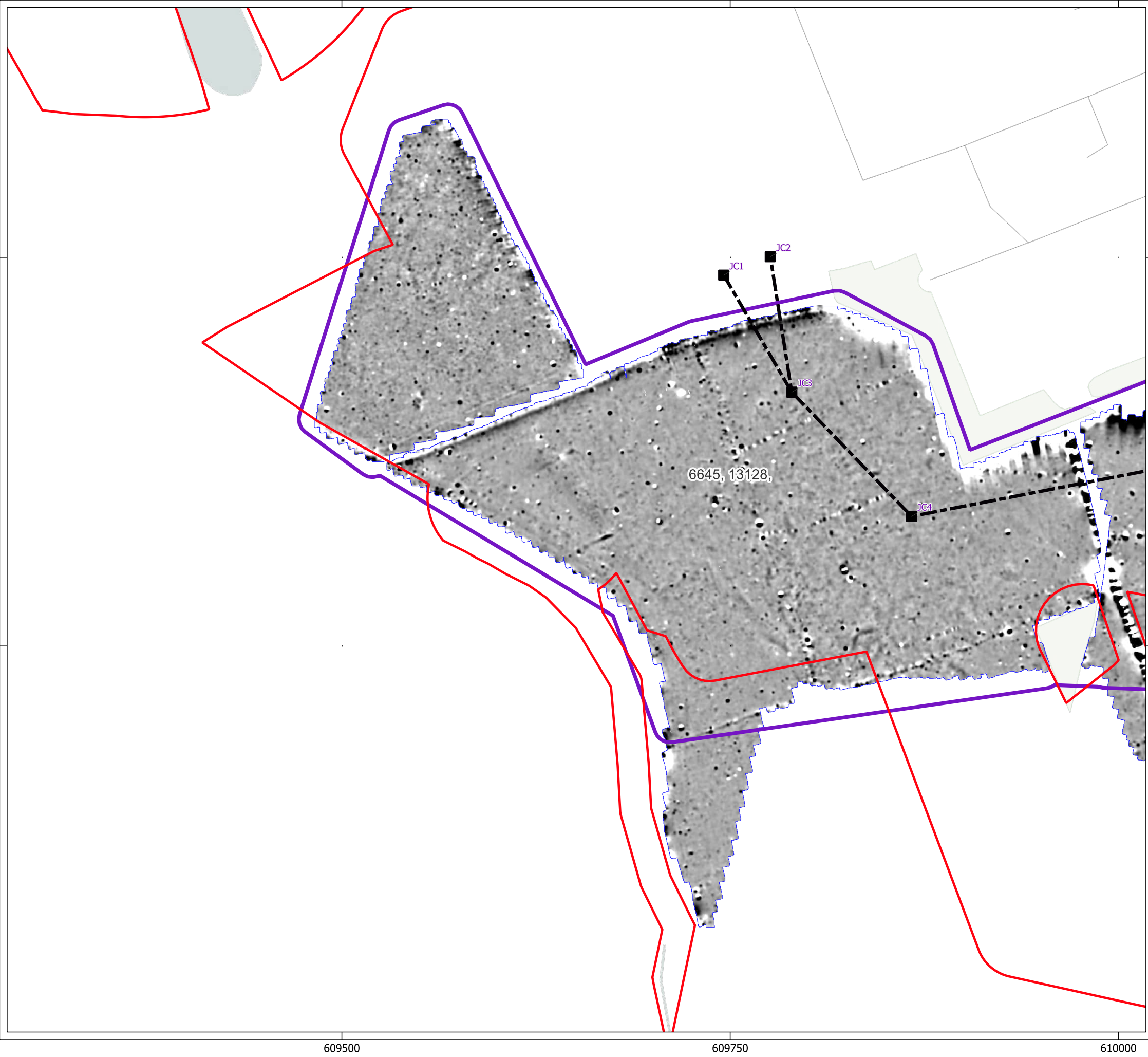




Contains Ordnance Survey data © Crown Copyright and database right 2026.

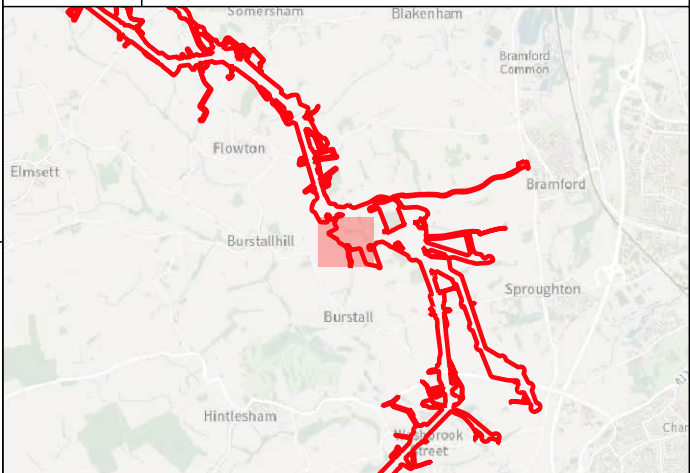
This material is for client report only © Headland Archaeology. No unauthorised reproduction.

Site:	EAGR23
Created by:	KS
Checked by:	KH
Version:	v1.2
Date:	27/01/2026
Scale:	1:2,500 @ A3






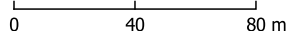


**Key**

- ▬ Order Limits
- ▬ Geophysical Survey Area
- ▬ Survey Extent
- ▬ Proposed Overhead Line Alignment
- Proposed Pylon Location



+2nT  
-1nT

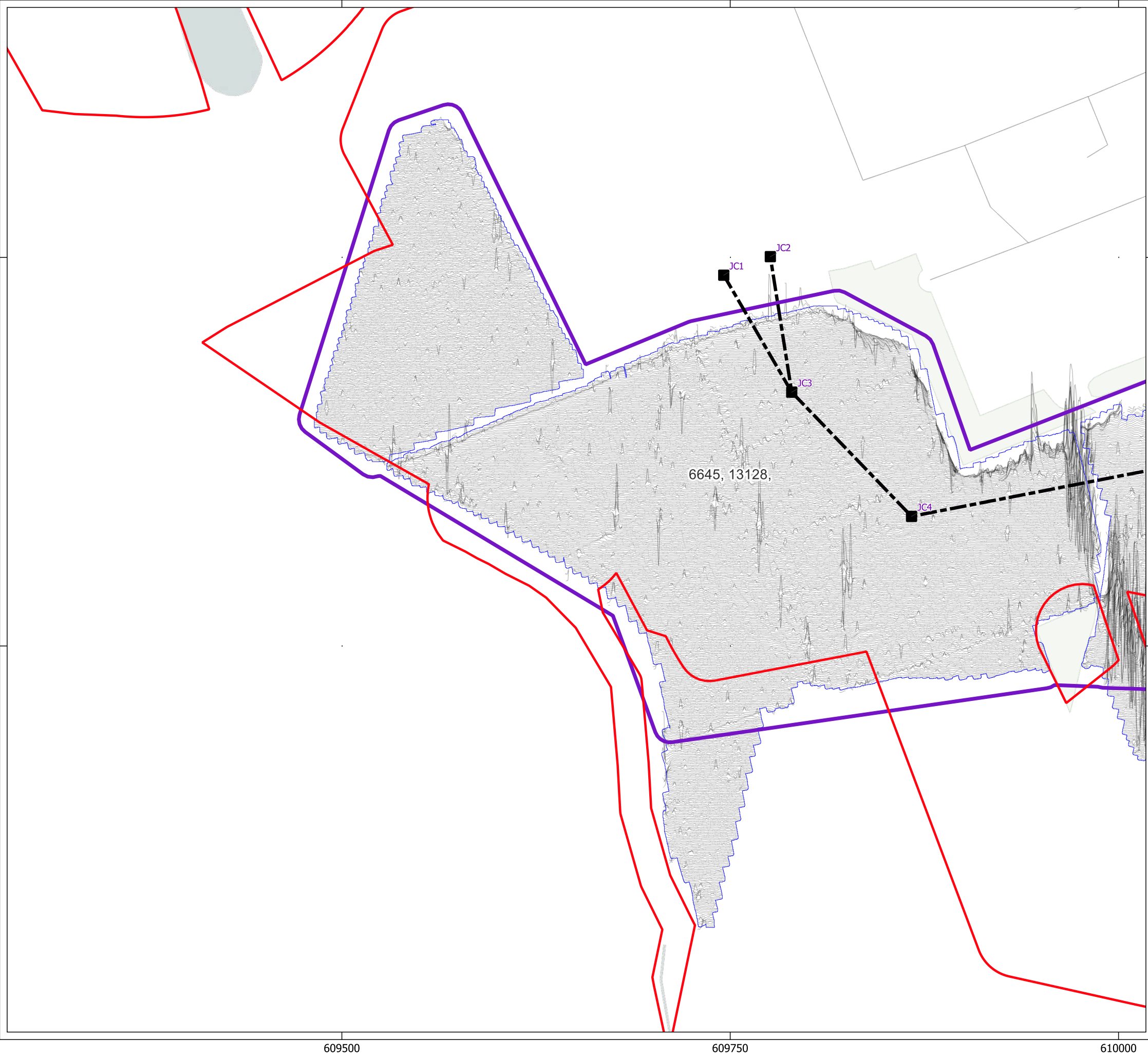




0 40 80 m

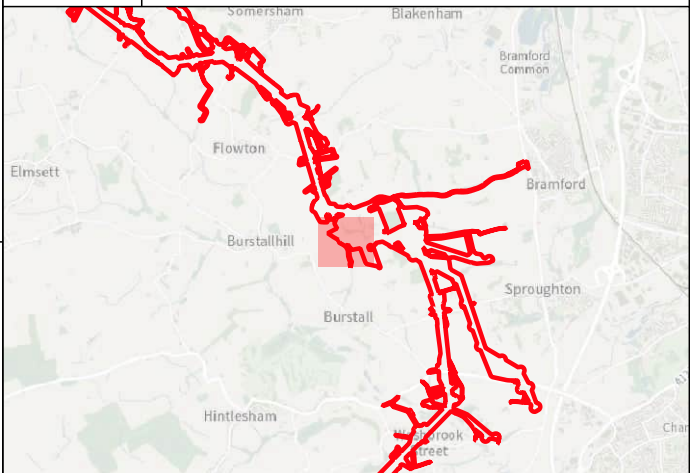
Contains Ordnance Survey data © Crown Copyright and database right 2026.

This material is for client report only © Headland Archaeology. No unauthorised reproduction.







Site:	EAGR23
Created by:	KS
Checked by:	KH
Version:	v1.2
Date:	27/01/2026
Scale:	1:2,500 @ A3

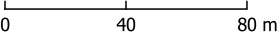






**Key**

-  Order Limits
-  Geophysical Survey Area
-  Survey Extent
-  Proposed Overhead Line Alignment
-  Proposed Pylon Location
-  XY Trace (25nT/cm)

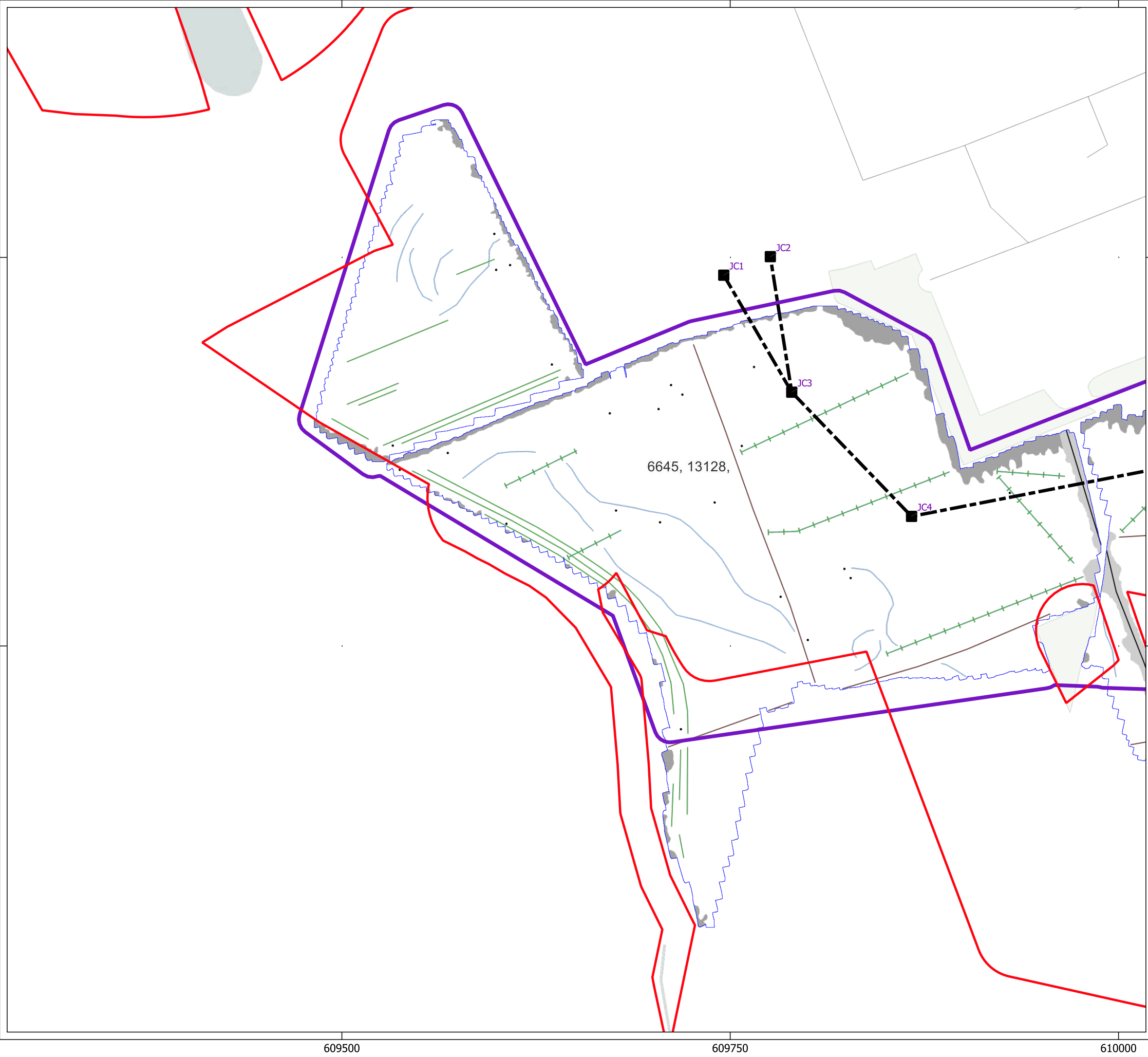




Contains Ordnance Survey data © Crown Copyright and database right 2026.

This material is for client report only © Headland Archaeology. No unauthorised reproduction.

Site:	EAGR23
Created by:	KS
Checked by:	KH
Version:	v1.2
Date:	27/01/2026
Scale:	1:2,500 @ A3



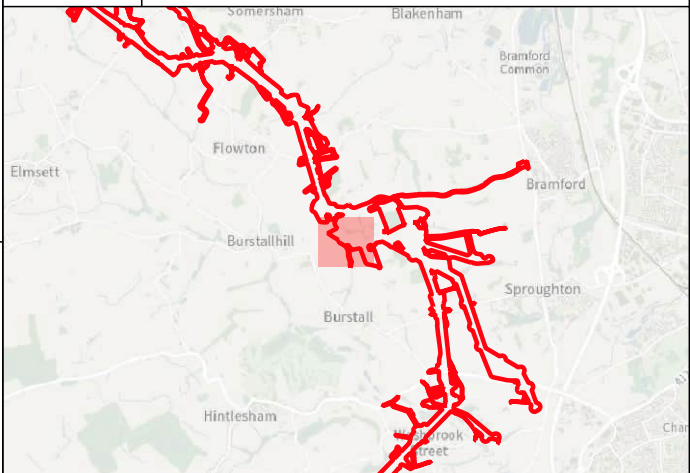


# HEADLAND

## ARCHAEOLOGY

an RSK company

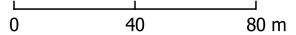


**Key**

- Order Limits
- Geophysical Survey Area
- Survey Extent
- Proposed Overhead Line Alignment
- Proposed Pylon Location

**Geophys Interpretation**

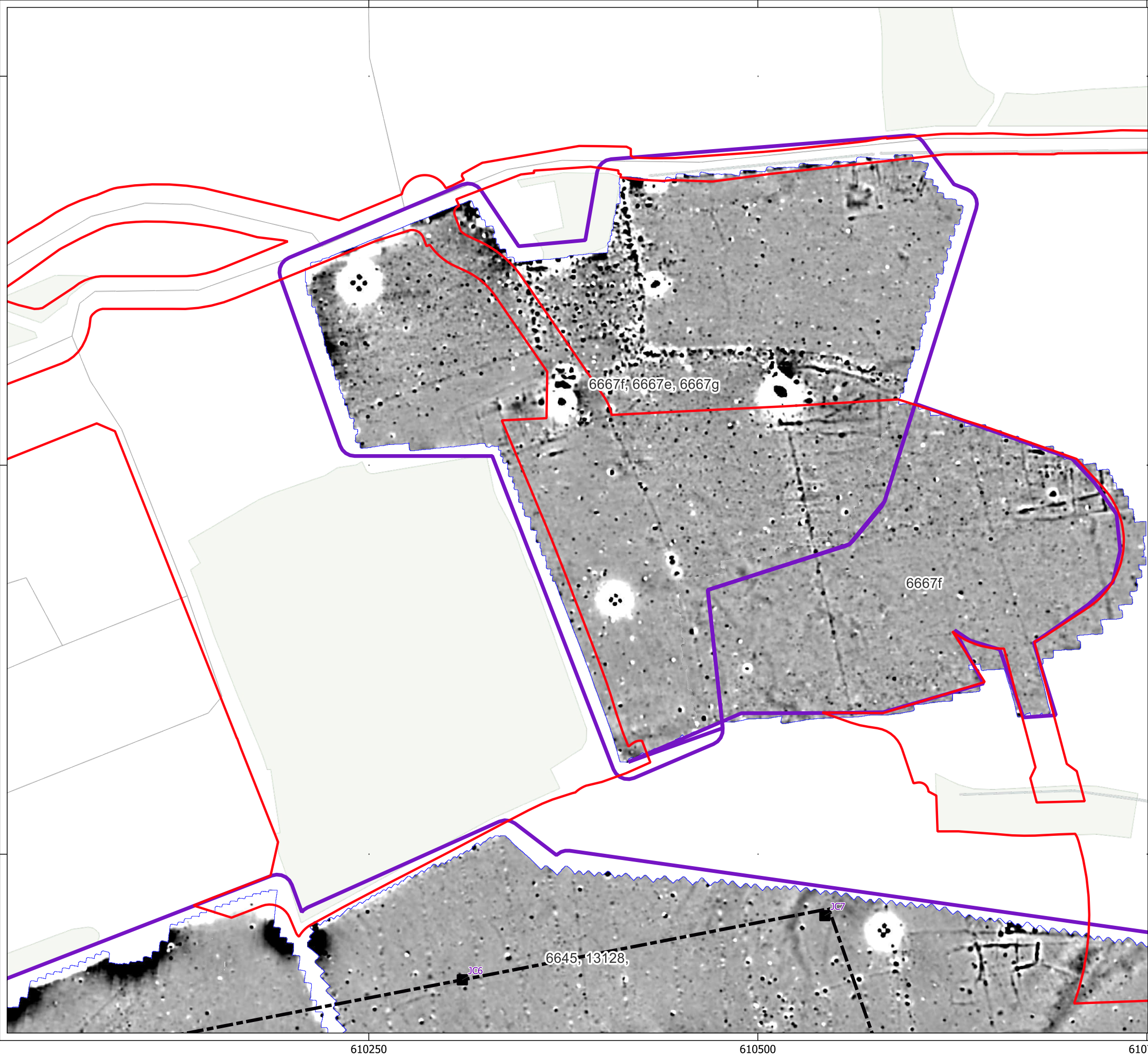
- Ferrous Objects
- Agriculture
- Field Boundary
- Field Drain
- Natural
- Service
- Magnetic Disturbance (Above Ground)
- Magnetic Disturbance (Below Ground)



Contains Ordnance Survey data © Crown Copyright and database right 2026.

This material is for client report only © Headland Archaeology. No unauthorised reproduction.

Site:	EAGR23
Created by:	KS
Checked by:	KH
Version:	v1.2
Date:	27/01/2026
Scale:	1:2,500 @ A3



**Key**

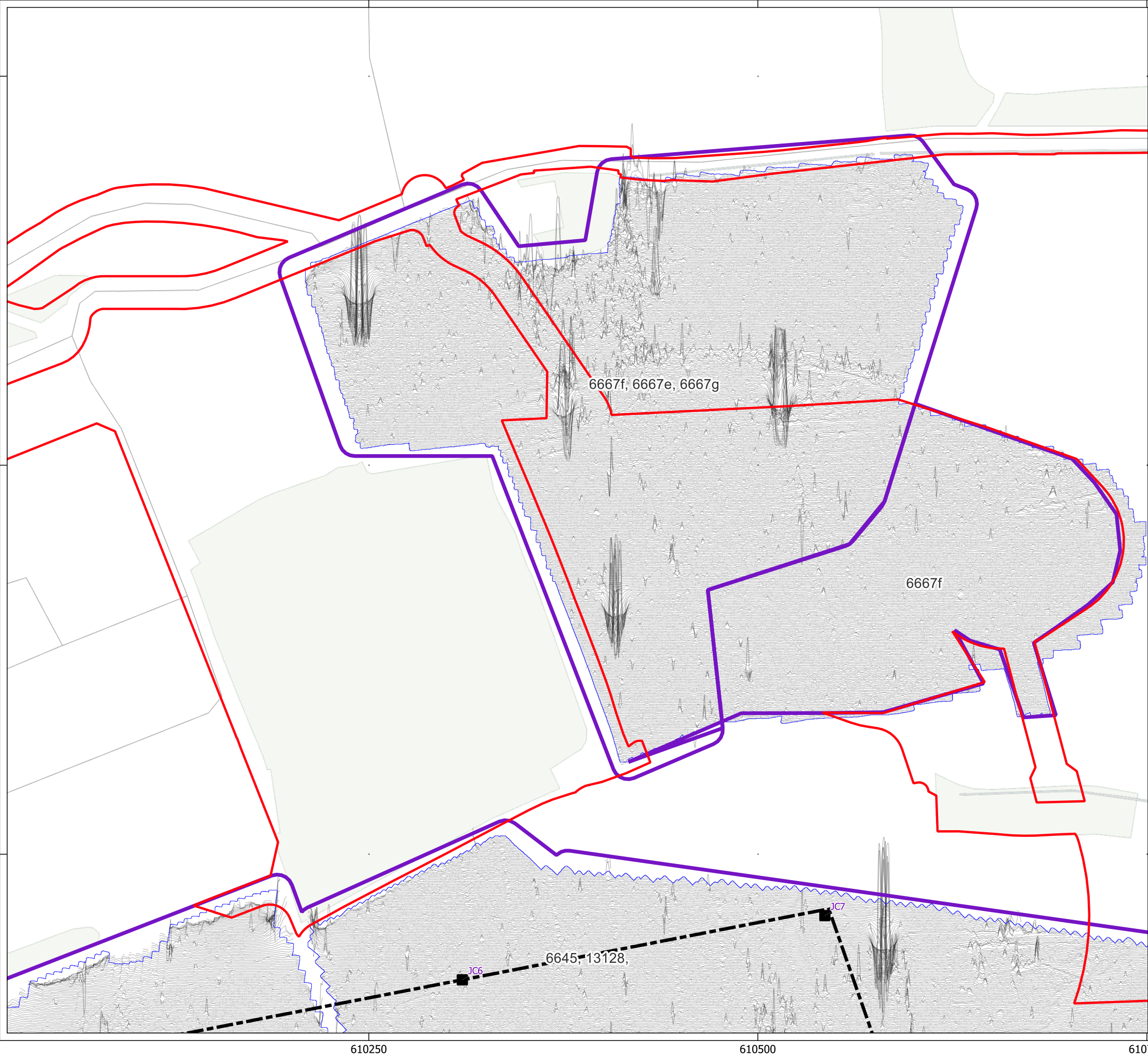
- Order Limits
- Geophysical Survey Area
- Survey Extent
- Proposed Overhead Line Alignment
- Proposed Pylon Location



Contains Ordnance Survey data © Crown Copyright and database right 2026.

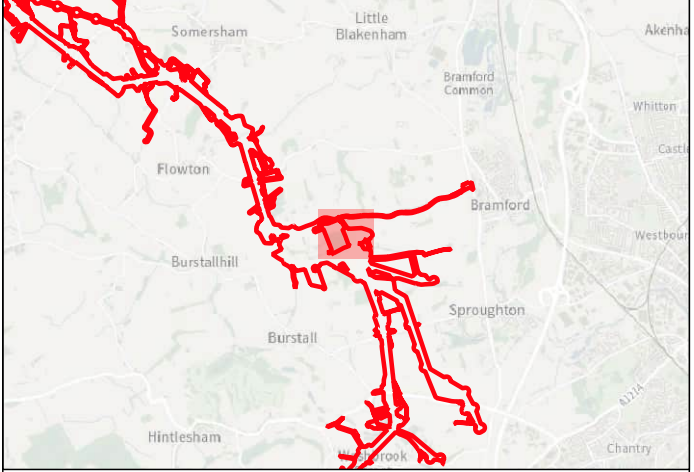
This material is for client report only © Headland Archaeology. No unauthorised reproduction.

Site:	EAGR23
Created by:	KS
Checked by:	KH
Version:	v1.2
Date:	27/01/2026
Scale:	1:2,500 @ A3









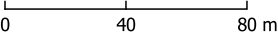






**Key**

-  Order Limits
-  Geophysical Survey Area
-  Survey Extent
-  Proposed Overhead Line Alignment
-  Proposed Pylon Location
-  XY Trace (25nT/cm)

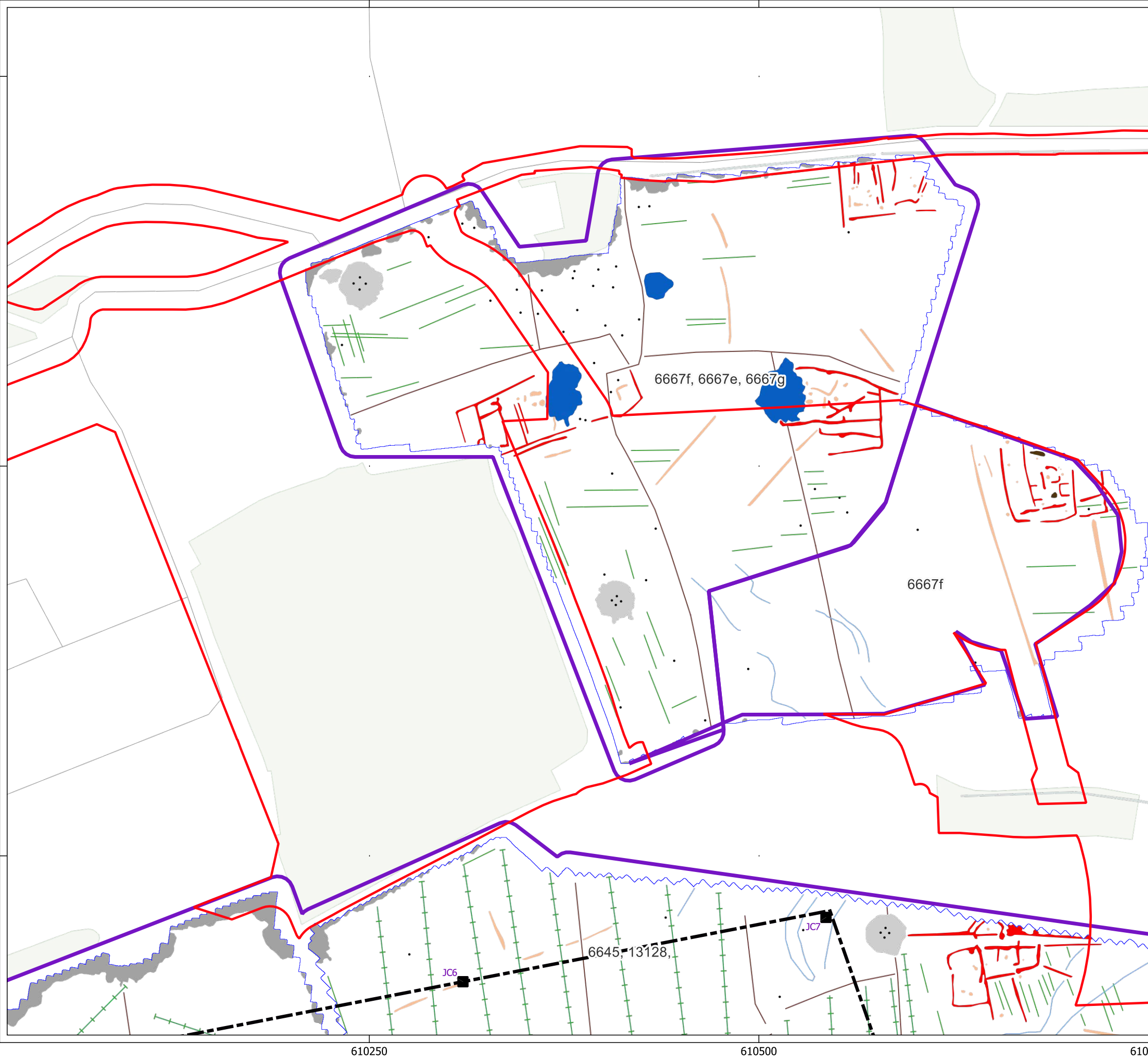


Contains Ordnance Survey data © Crown Copyright and database right 2026.

This material is for client report only © Headland Archaeology. No unauthorised reproduction.

Site:	EAGR23
Created by:	KS
Checked by:	KH
Version:	v1.2
Date:	27/01/2026
Scale:	1:2,500 @ A3





**Key**

- Order Limits
- Geophysical Survey Area
- Survey Extent
- Proposed Overhead Line Alignment
- Proposed Pylon Location

**Geophys Interpretation**

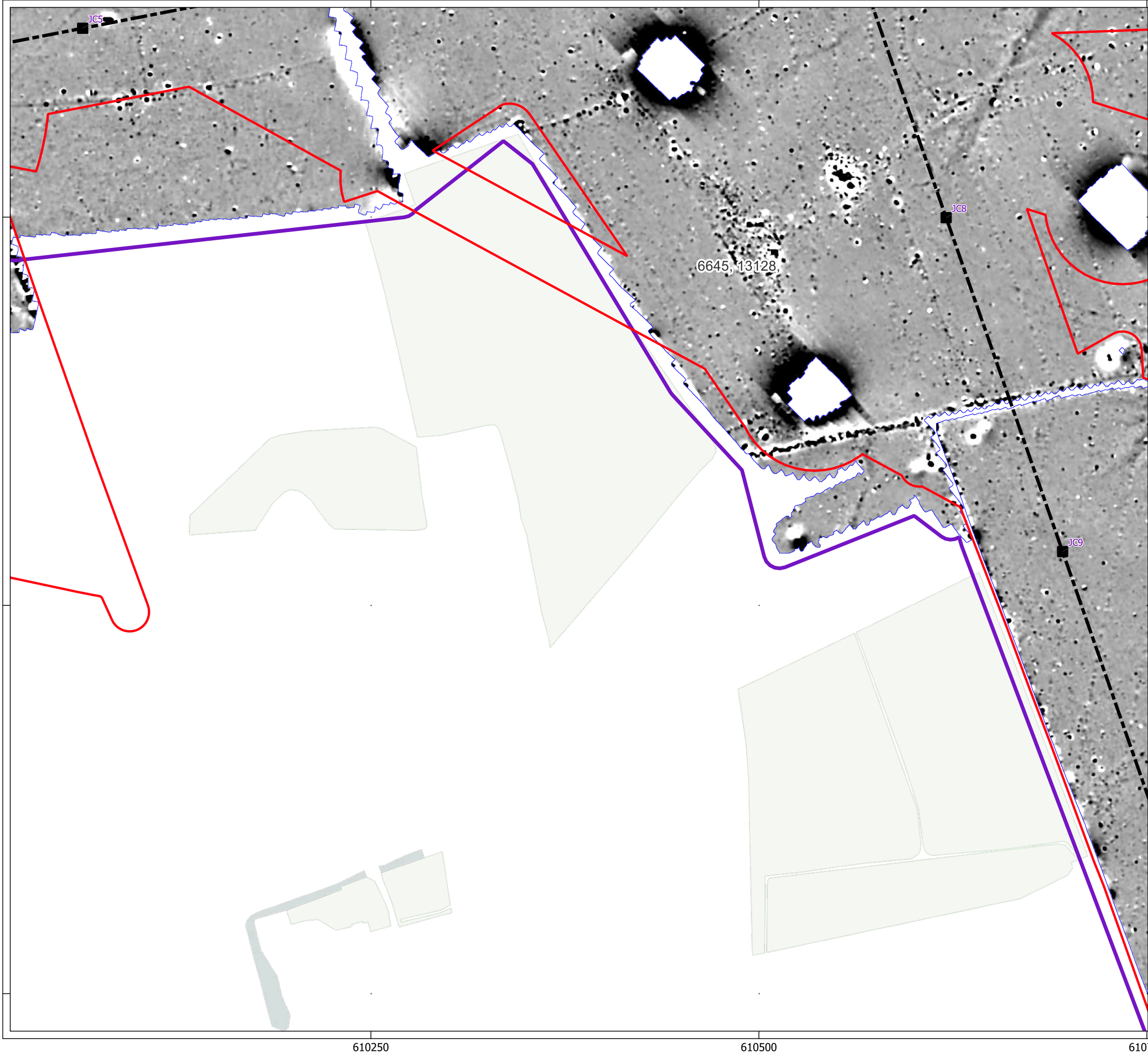
- Ferrous Objects
- Agriculture
- Field Boundary
- Field Drain
- Natural
- Archaeology
- Magnetic Disturbance (Above Ground)
- Magnetic Disturbance (Below Ground)
- Possible Archaeology
- Burning
- Former Pond

Contains Ordnance Survey data © Crown Copyright and database right 2026.

This material is for client report only © Headland Archaeology. No unauthorised reproduction.

Site:	EAGR23
Created by:	KS
Checked by:	KH
Version:	v1.2
Date:	27/01/2026
Scale:	1:2,500 @ A3





Key

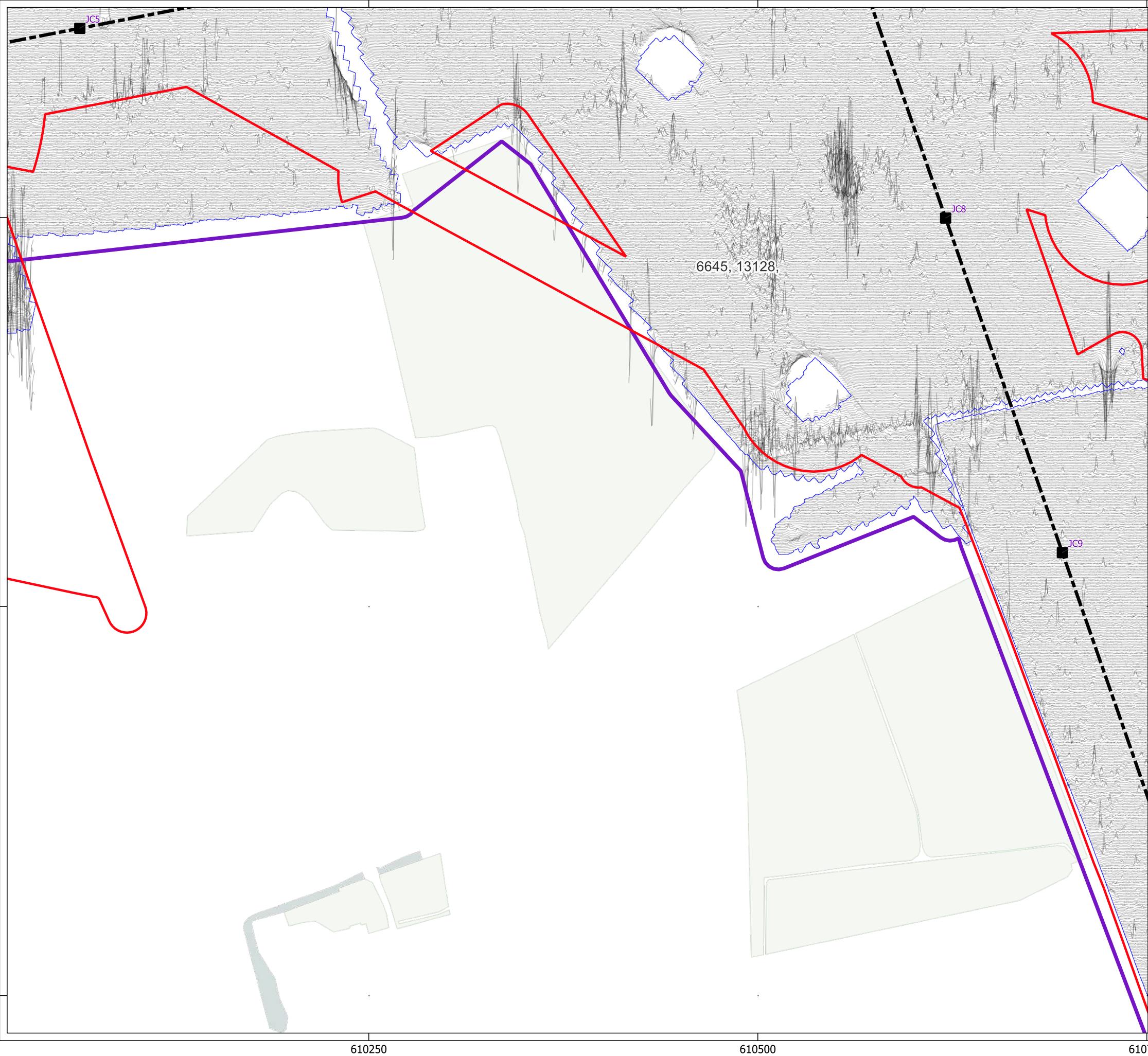
- Order Limits
- Geophysical Survey Area
- Survey Extent
- Proposed Overhead Line Alignment
- Proposed Pylon Location



Contains Ordnance Survey data © Crown Copyright and database right 2026.

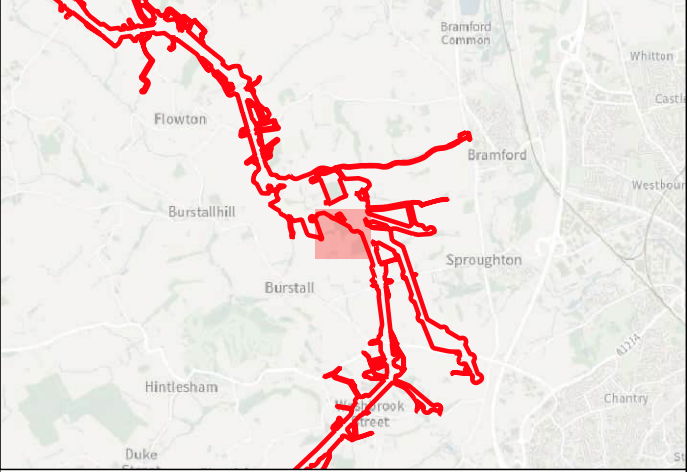
This material is for client report only © Headland Archaeology. No unauthorised reproduction.

Site:	EAGR23
Created by:	KS
Checked by:	KH
Version:	v1.2
Date:	27/01/2026
Scale:	1:2,500 @ A3









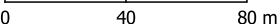






**Key**

-  Order Limits
-  Geophysical Survey Area
-  Survey Extent
-  Proposed Overhead Line Alignment
-  Proposed Pylon Location
-  XY Trace (25nT/cm)

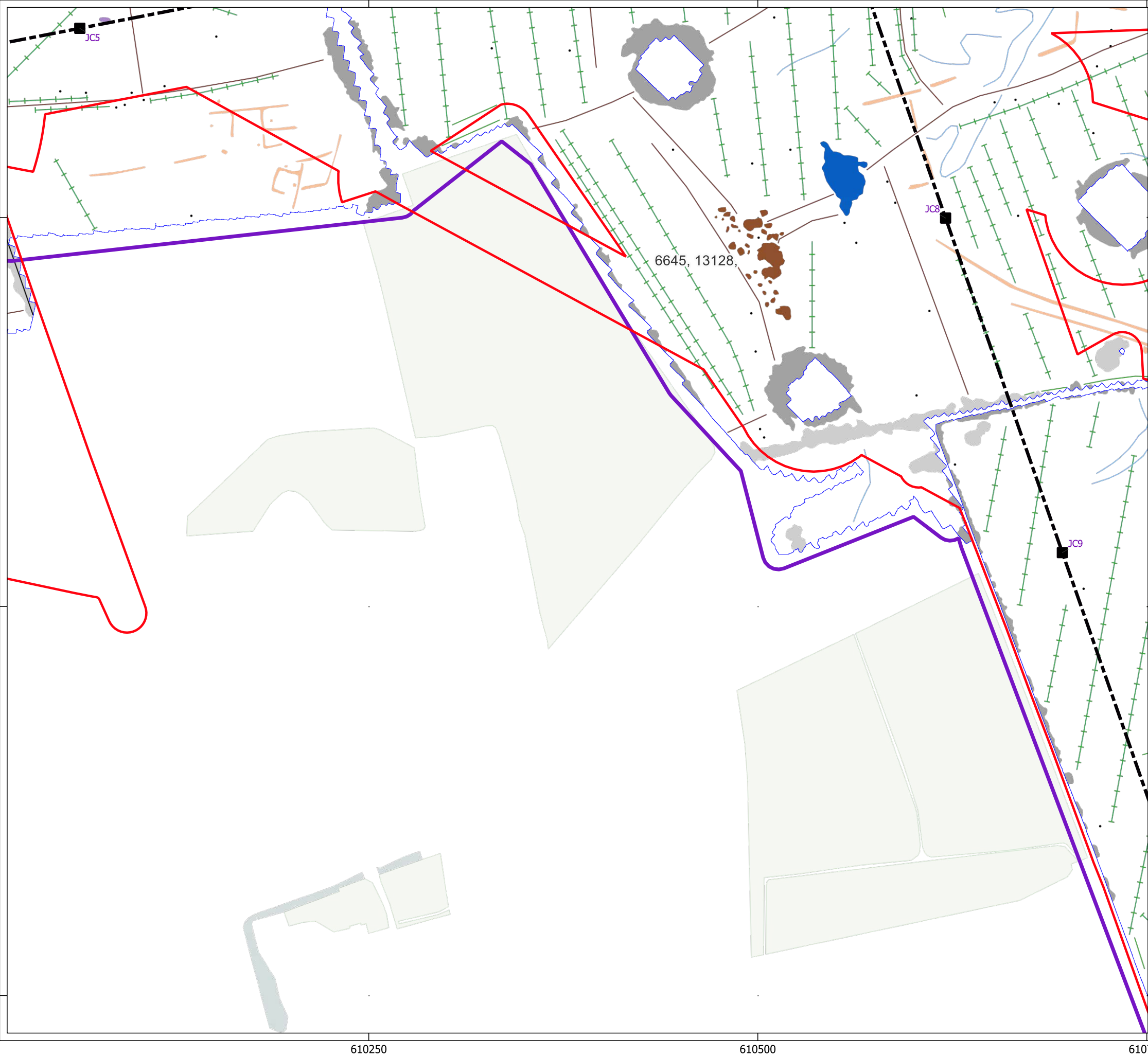




Contains Ordnance Survey data © Crown Copyright and database right 2026.

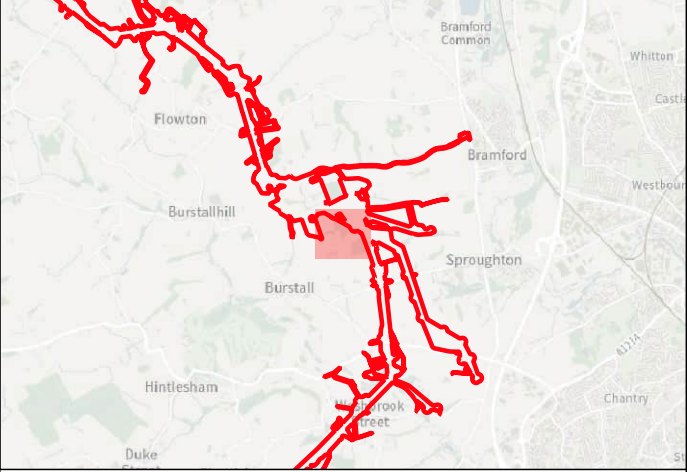
This material is for client report only © Headland Archaeology. No unauthorised reproduction.

Site:	EAGR23
Created by:	KS
Checked by:	KH
Version:	v1.2
Date:	27/01/2026
Scale:	1:2,500 @ A3
























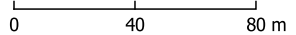


**Key**

-  Order Limits
-  Geophysical Survey Area
-  Survey Extent
-  Proposed Overhead Line Alignment
-  Proposed Pylon Location

**Geophys Interpretation**

-  Ferrous Objects
-  Agriculture
-  Field Boundary
-  Field Drain
-  Natural
-  Service
-  Magnetic Disturbance (Above Ground)
-  Magnetic Disturbance (Below Ground)
-  Possible Archaeology
-  Uncertain
-  Former Pond
-  Former Building

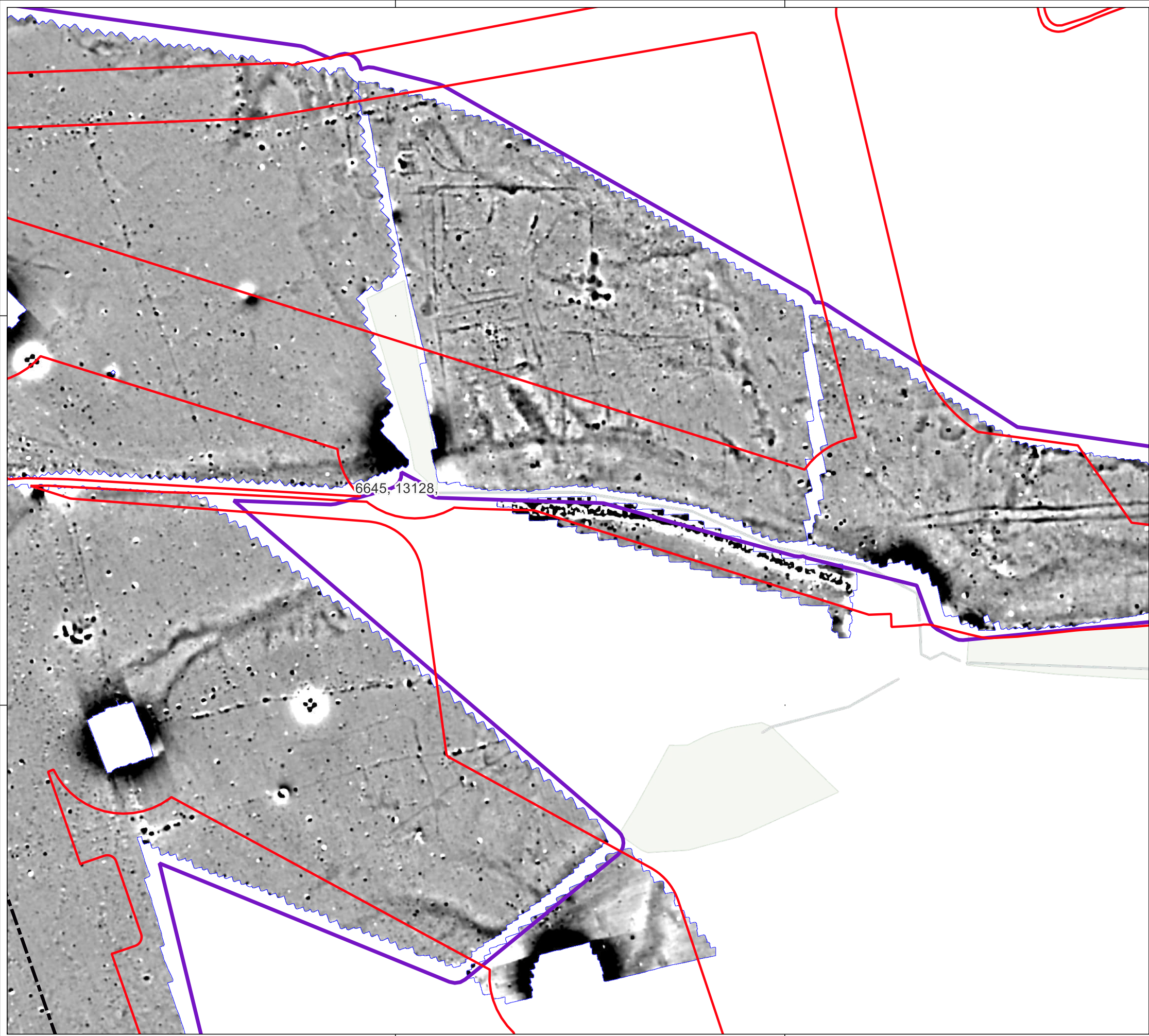


Contains Ordnance Survey data © Crown Copyright and database right 2026.

This material is for client report only © Headland Archaeology. No unauthorised reproduction.

Site:	EAGR23
Created by:	KS
Checked by:	KH
Version:	v1.2
Date:	27/01/2026
Scale:	1:2,500 @ A3





**HEADLAND**  
ARCHAEOLOGY  
an RSK company

**Key**

- Order Limits
- Geophysical Survey Area
- Survey Extent
- Proposed Overhead Line Alignment

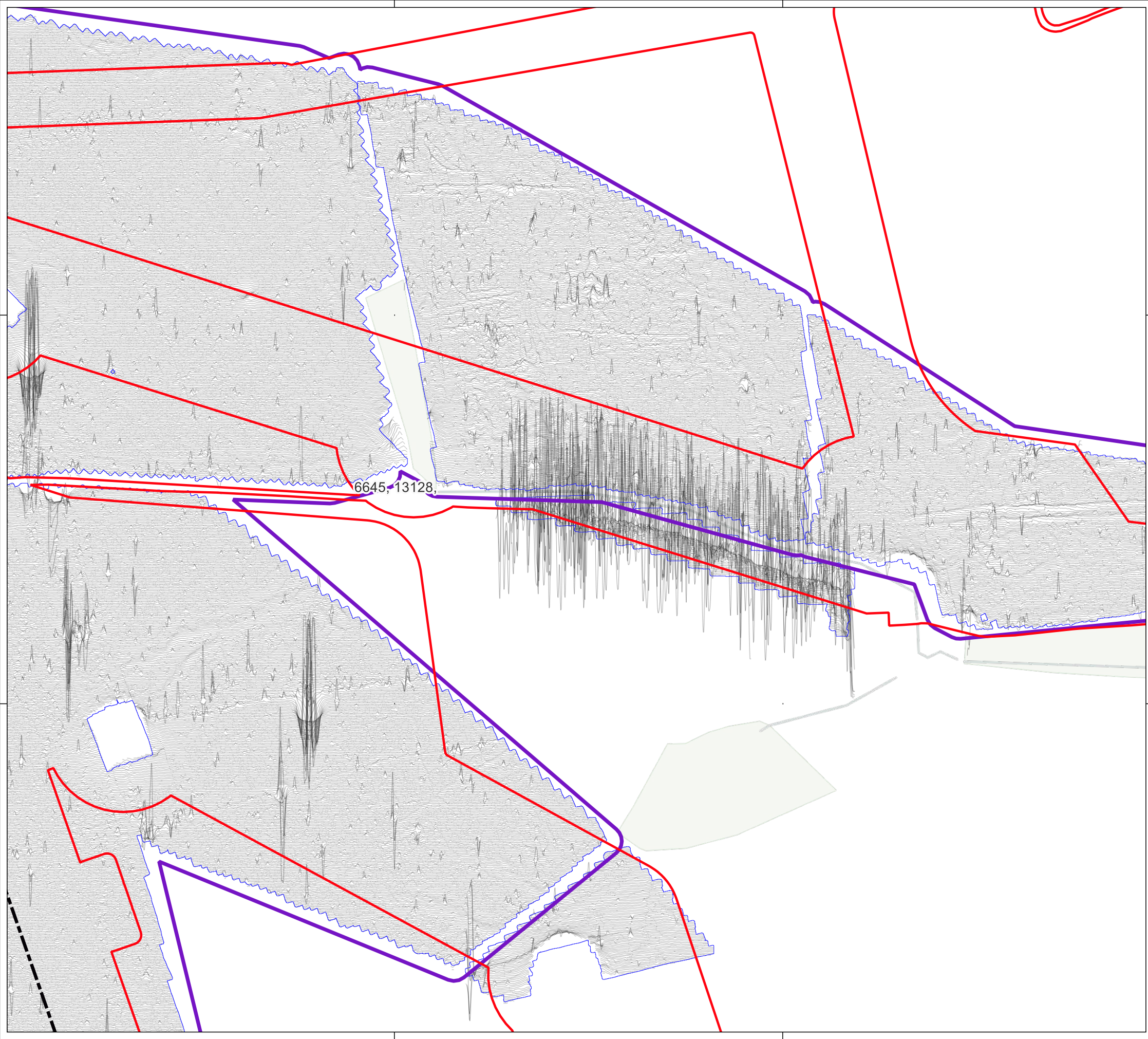
0 40 80 m



Contains Ordnance Survey data © Crown Copyright and database right 2026.

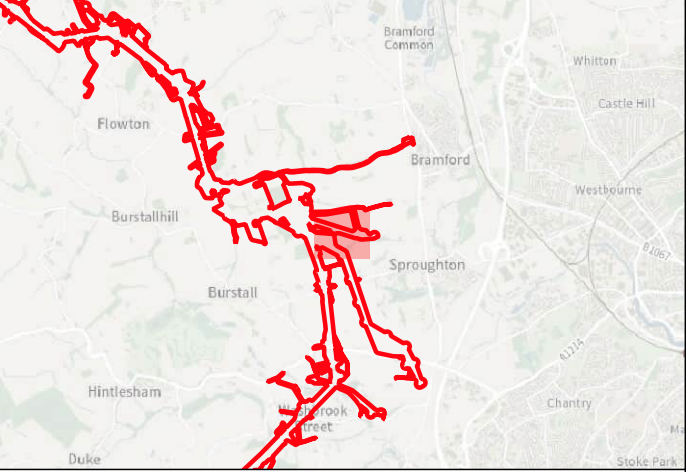
This material is for client report only © Headland Archaeology. No unauthorised reproduction.

Site:	EAGR23
Created by:	KS
Checked by:	KH
Version:	v1.2
Date:	27/01/2026
Scale:	1:2,500 @ A3








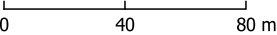






Key

-  Order Limits
-  Geophysical Survey Area
-  Survey Extent
-  Proposed Overhead Line Alignment
-  XY Trace (25nT/cm)

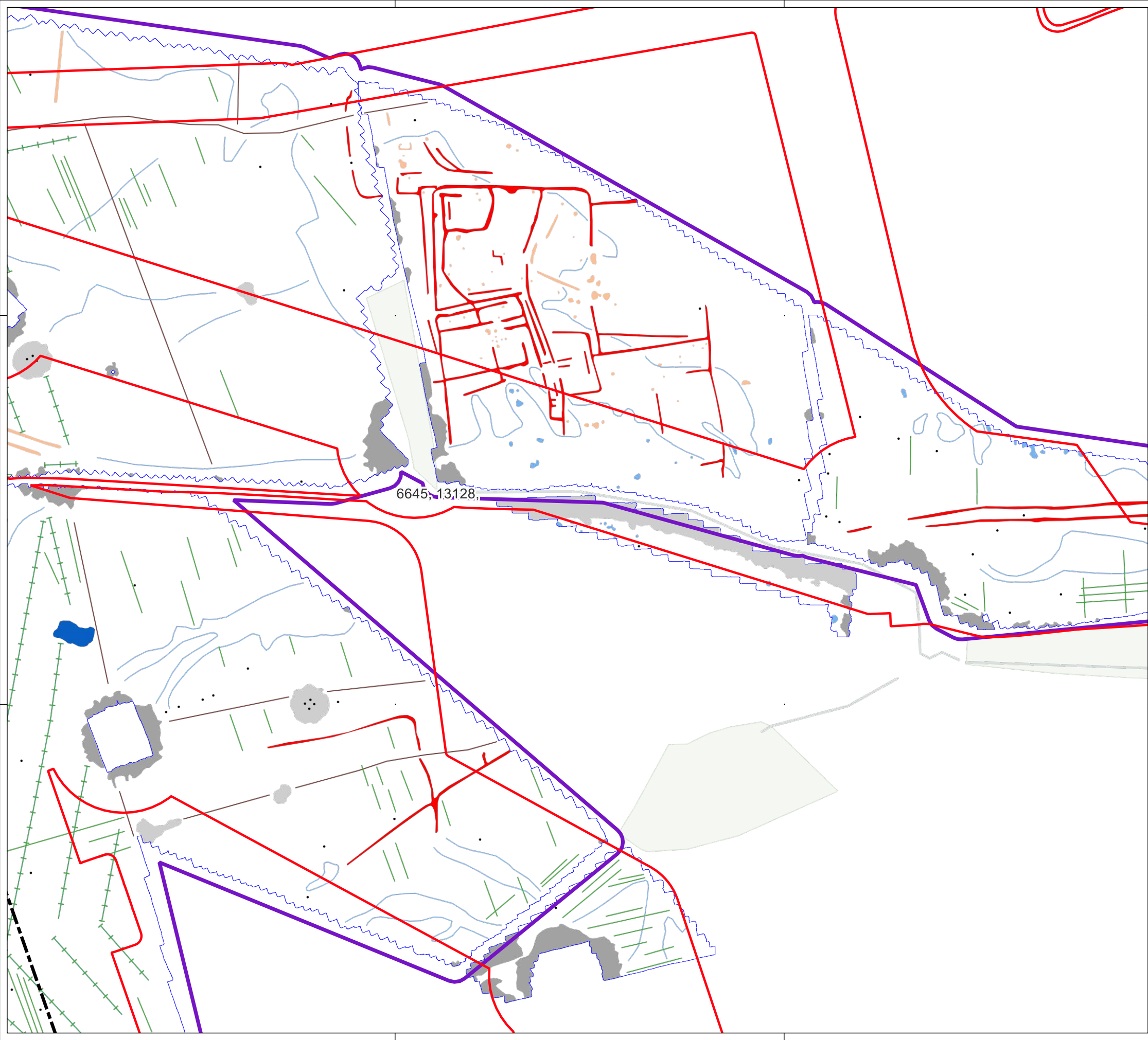




Contains Ordnance Survey data © Crown Copyright and database right 2026.

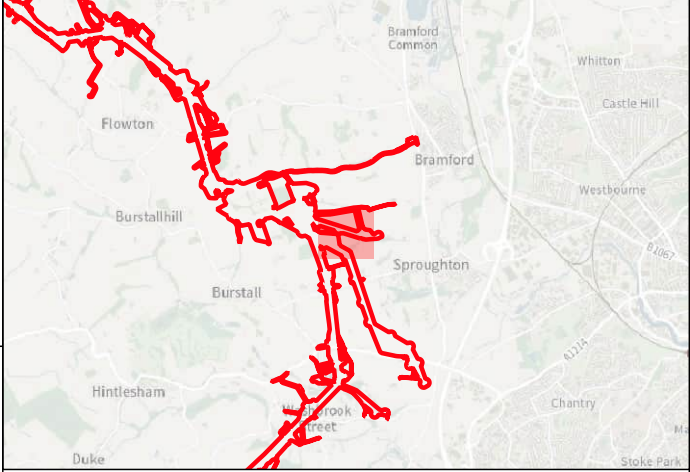
This material is for client report only © Headland Archaeology. No unauthorised reproduction.

Site:	EAGR23
Created by:	KS
Checked by:	KH
Version:	v1.2
Date:	27/01/2026
Scale:	1:2,500 @ A3







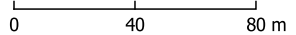


**Key**

- Order Limits
- Geophysical Survey Area
- Survey Extent
- Proposed Overhead Line Alignment

**Geophys Interpretation**

- Ferrous Objects
- Agriculture
- Field Boundary
- Field Drain
- Natural
- Archaeology
- Magnetic Disturbance (Above Ground)
- Magnetic Disturbance (Below Ground)
- Natural
- Possible Archaeology
- Former Pond

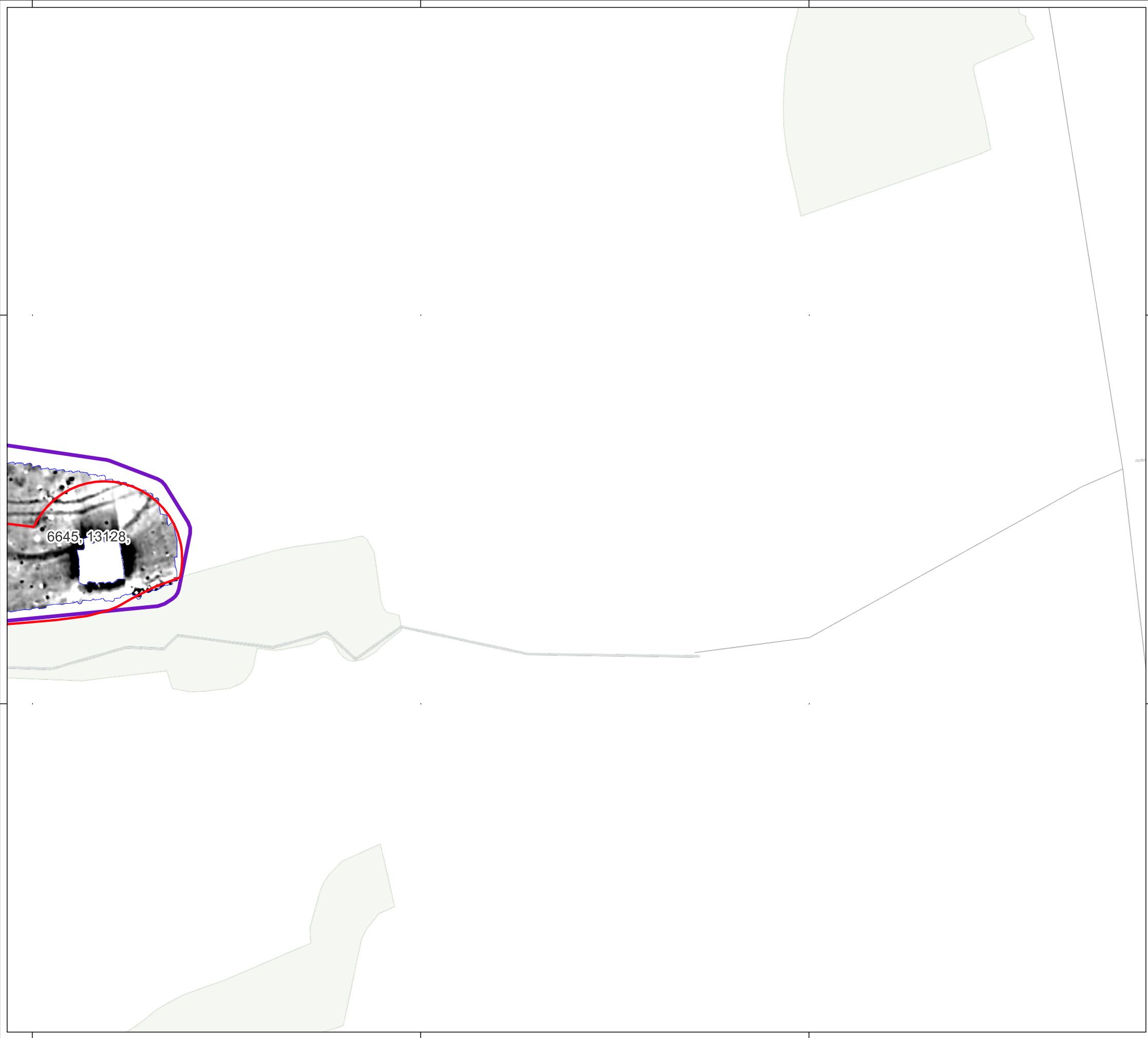




Contains Ordnance Survey data © Crown Copyright and database right 2026.

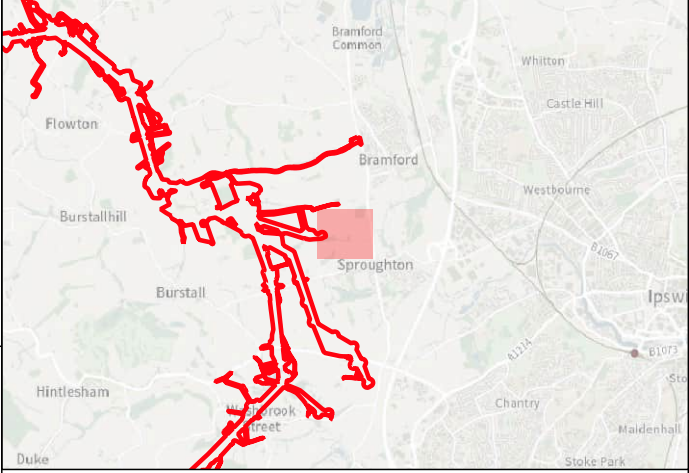
This material is for client report only © Headland Archaeology. No unauthorised reproduction.

Site:	EAGR23
Created by:	KS
Checked by:	KH
Version:	v1.2
Date:	27/01/2026
Scale:	1:2,500 @ A3













**Key**

-  Order Limits
-  Geophysical Survey Area
-  Survey Extent

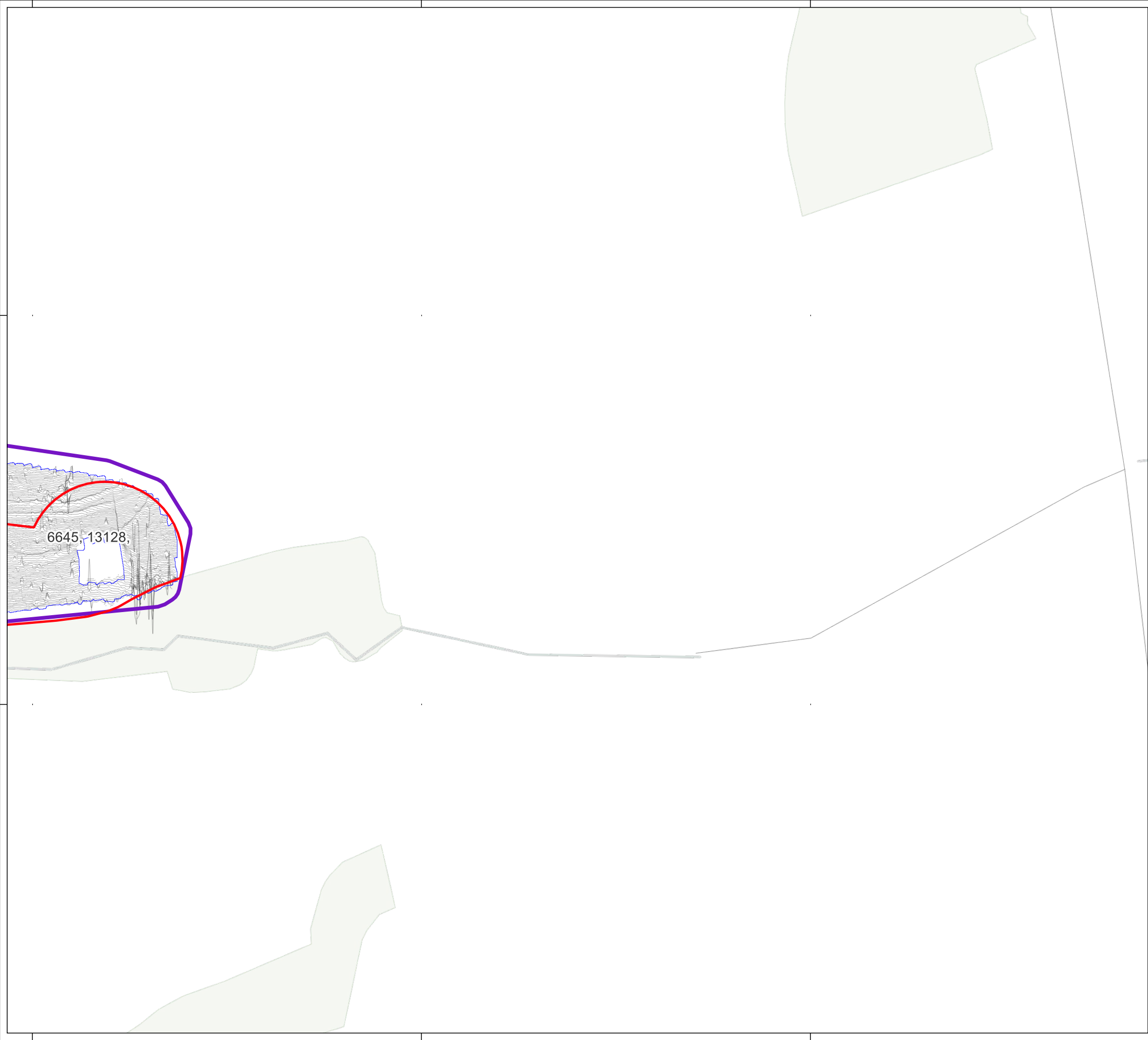




0 40 80 m

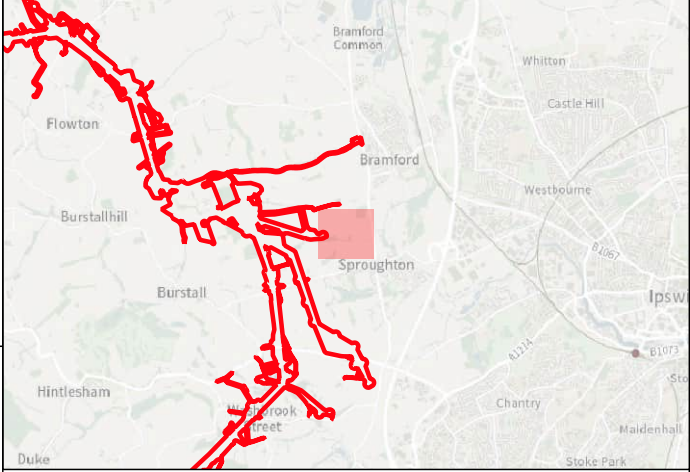
Contains Ordnance Survey data © Crown Copyright and database right 2026.

This material is for client report only © Headland Archaeology. No unauthorised reproduction.





Site:	EAGR23
Created by:	KS
Checked by:	KH
Version:	v1.2
Date:	27/01/2026
Scale:	1:2,500 @ A3

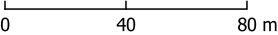






**Key**

-  Order Limits
-  Geophysical Survey Area
-  Survey Extent
-  XY Trace (25nT/cm)

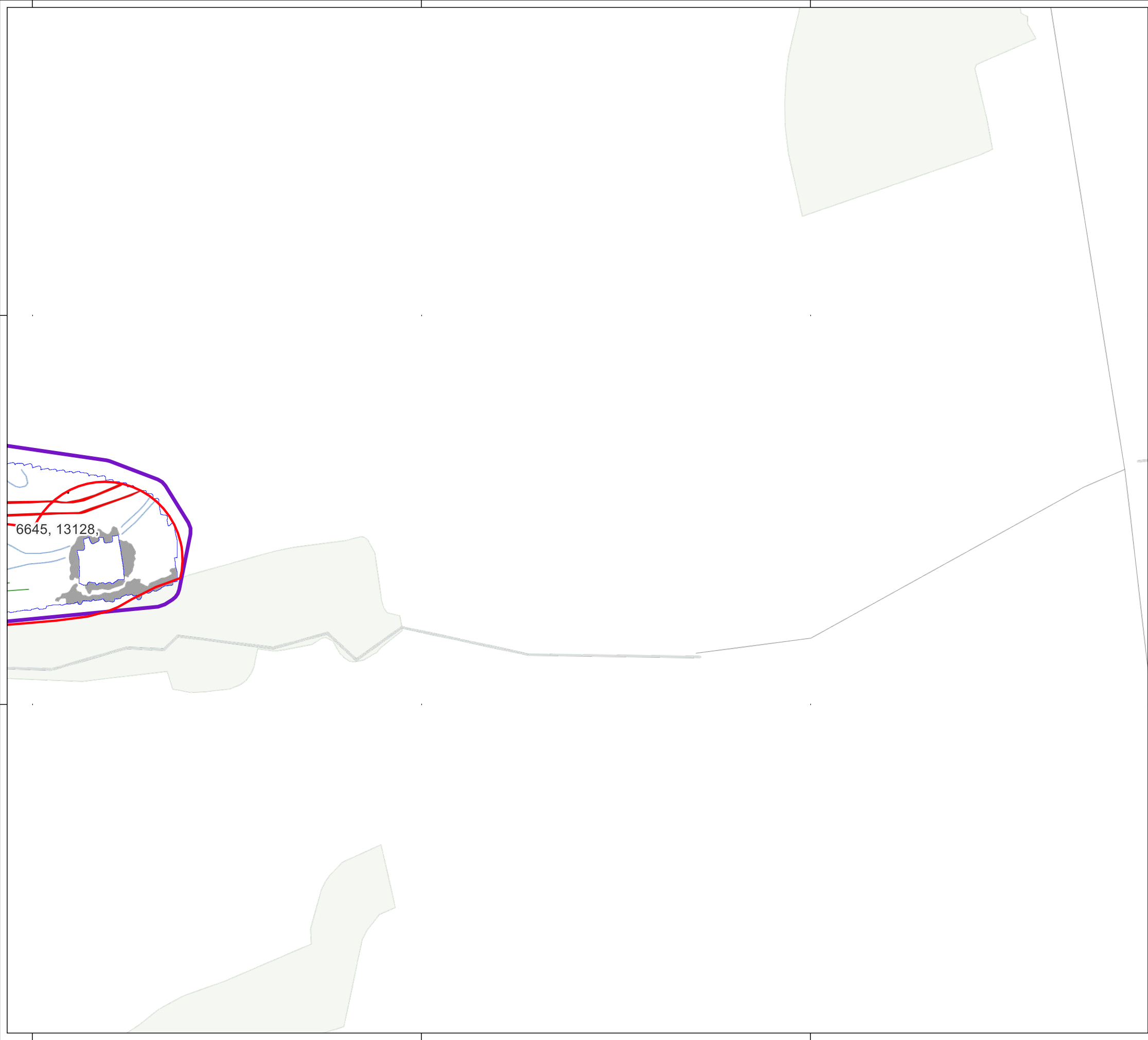




Contains Ordnance Survey data © Crown Copyright and database right 2026.

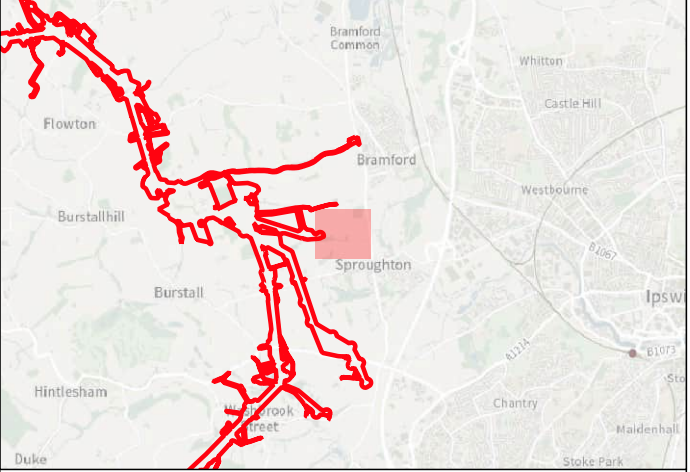
This material is for client report only © Headland Archaeology. No unauthorised reproduction.

Site:	EAGR23
Created by:	KS
Checked by:	KH
Version:	v1.2
Date:	27/01/2026
Scale:	1:2,500 @ A3















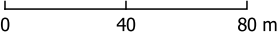


**Key**

-  Order Limits
-  Geophysical Survey Area
-  Survey Extent

**Geophys Interpretation**

-  Ferrous Objects
-  Agriculture
-  Natural
-  Archaeology
-  Magnetic Disturbance (Above Ground)





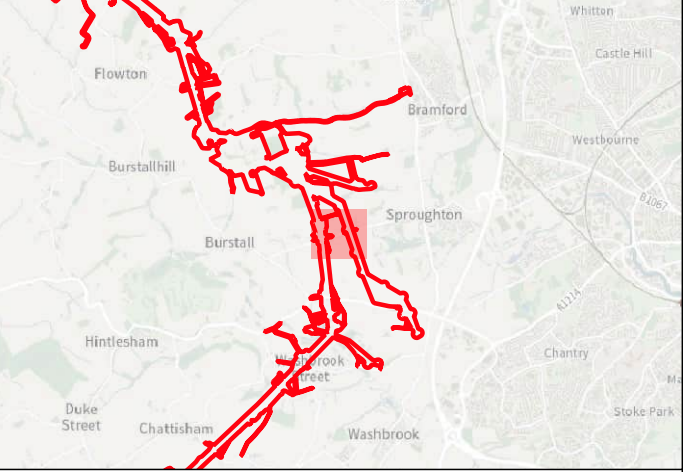
Contains Ordnance Survey data © Crown Copyright and database right 2026.

This material is for client report only © Headland Archaeology. No unauthorised reproduction.






Site:	EAGR23
Created by:	KS
Checked by:	KH
Version:	v1.2
Date:	27/01/2026
Scale:	1:2,500 @ A3








**Key**

-  Order Limits
-  Geophysical Survey Area
-  Survey Extent
-  Proposed Overhead Line Alignment
-  Proposed Pylon Location



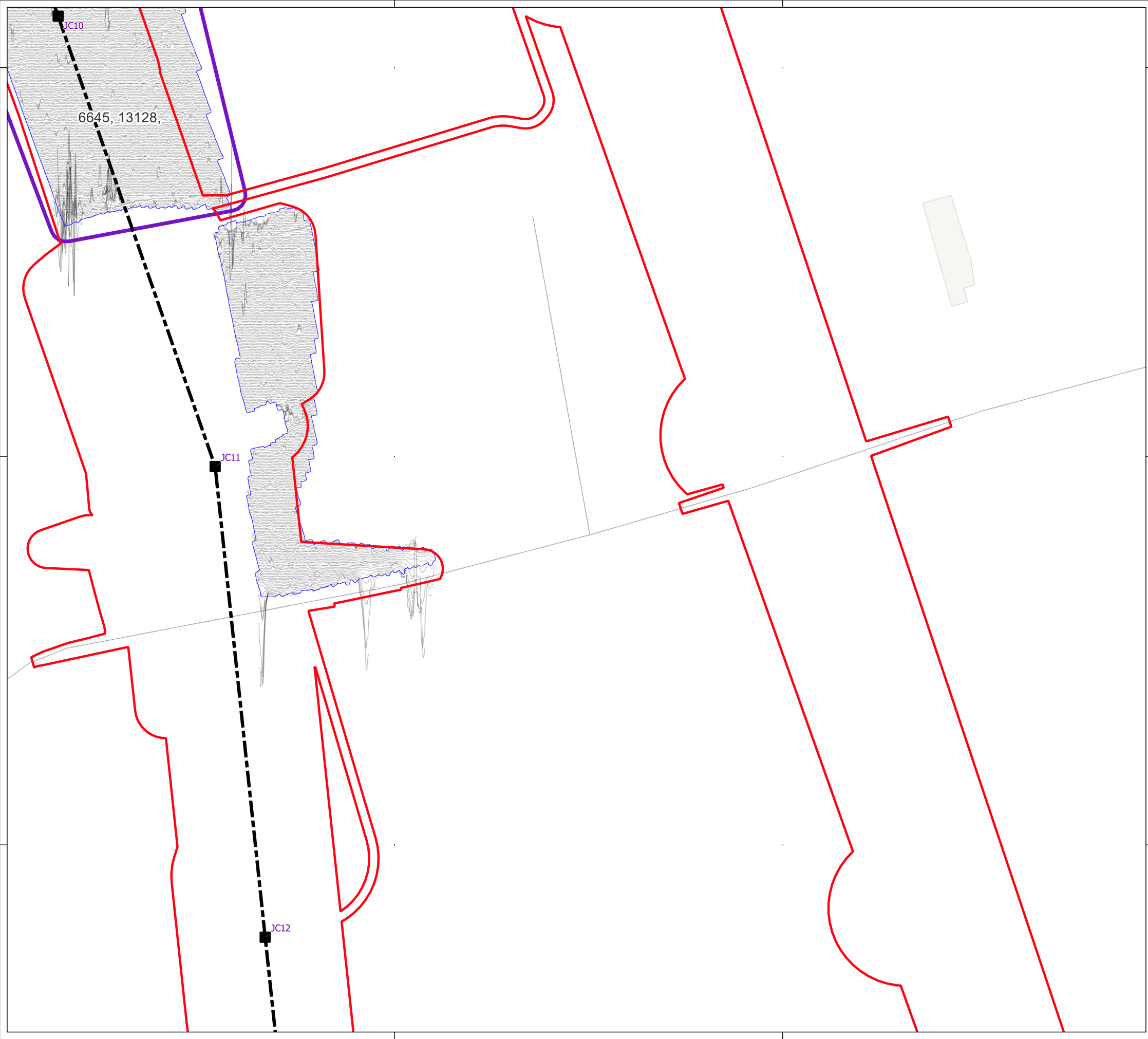
0 40 80 m



Contains Ordnance Survey data © Crown Copyright and database right 2026.

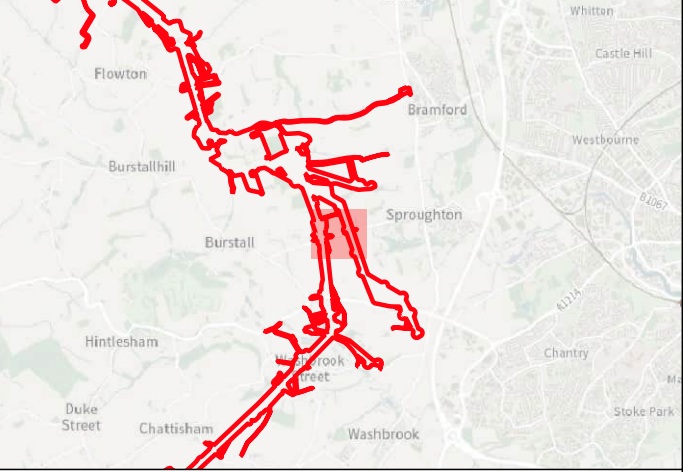
This material is for client report only © Headland Archaeology. No unauthorised reproduction.

Site:	EAGR23
Created by:	KS
Checked by:	KH
Version:	v1.2
Date:	27/01/2026
Scale:	1:2,500 @ A3









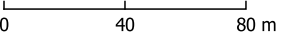






**Key**

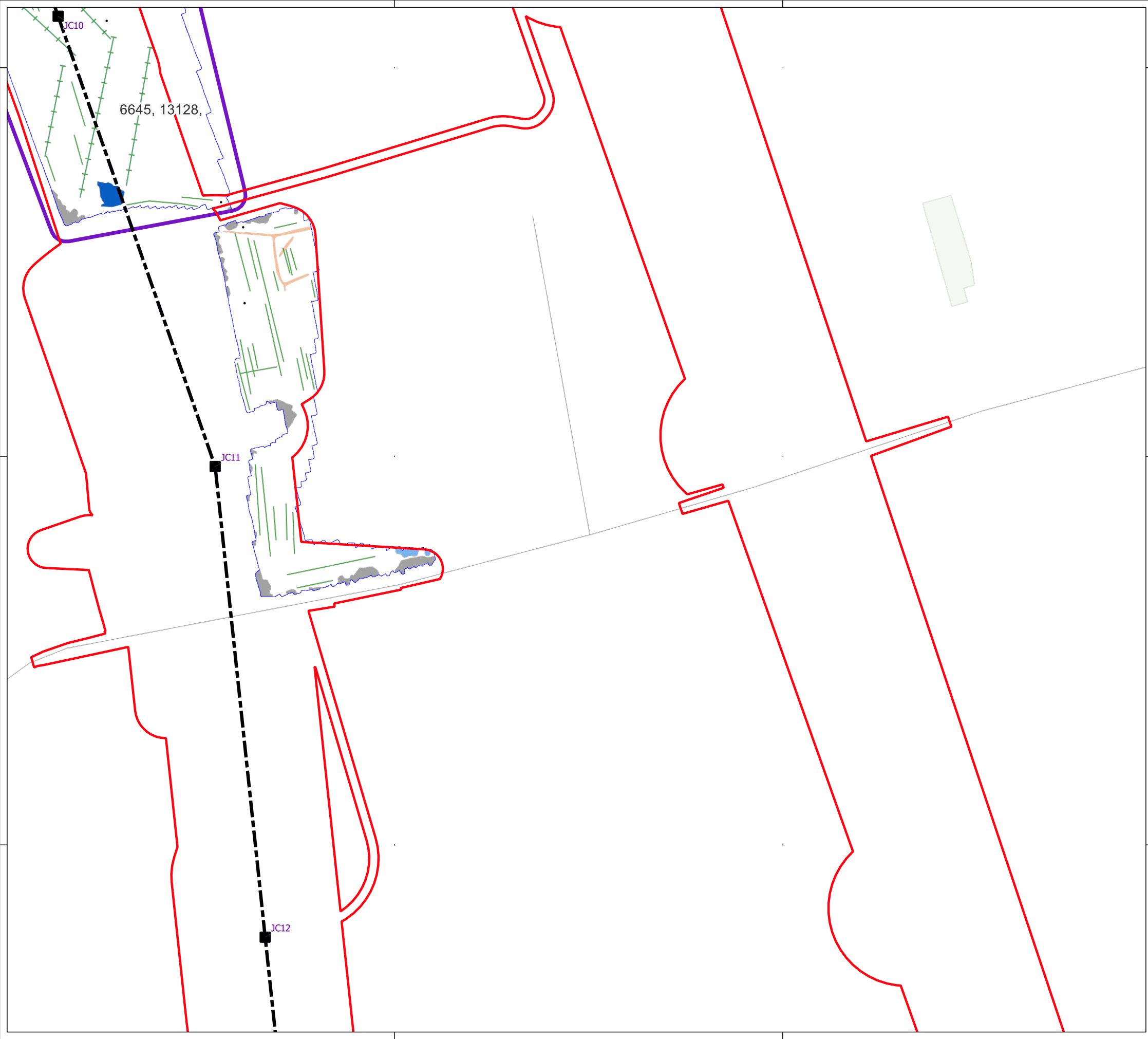
-  Order Limits
-  Geophysical Survey Area
-  Survey Extent
-  Proposed Overhead Line Alignment
-  Proposed Pylon Location
-  XY Trace (25nT/cm)





Contains Ordnance Survey data © Crown Copyright and database right 2026.

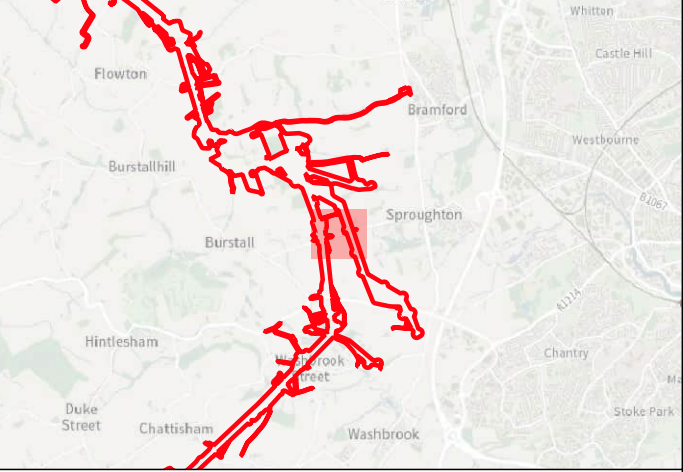
This material is for client report only © Headland Archaeology. No unauthorised reproduction.

Site:	EAGR23
Created by:	KS
Checked by:	KH
Version:	v1.2
Date:	27/01/2026
Scale:	1:2,500 @ A3





an RSK company

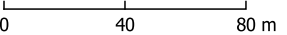


**Key**

- Order Limits
- Geophysical Survey Area
- Survey Extent
- Proposed Overhead Line Alignment
- Proposed Pylon Location

**Geophys Interpretation**

- Ferrous Objects
- Agriculture
- Field Drain
- Magnetic Disturbance (Above Ground)
- Natural
- Possible Archaeology
- Former Pond

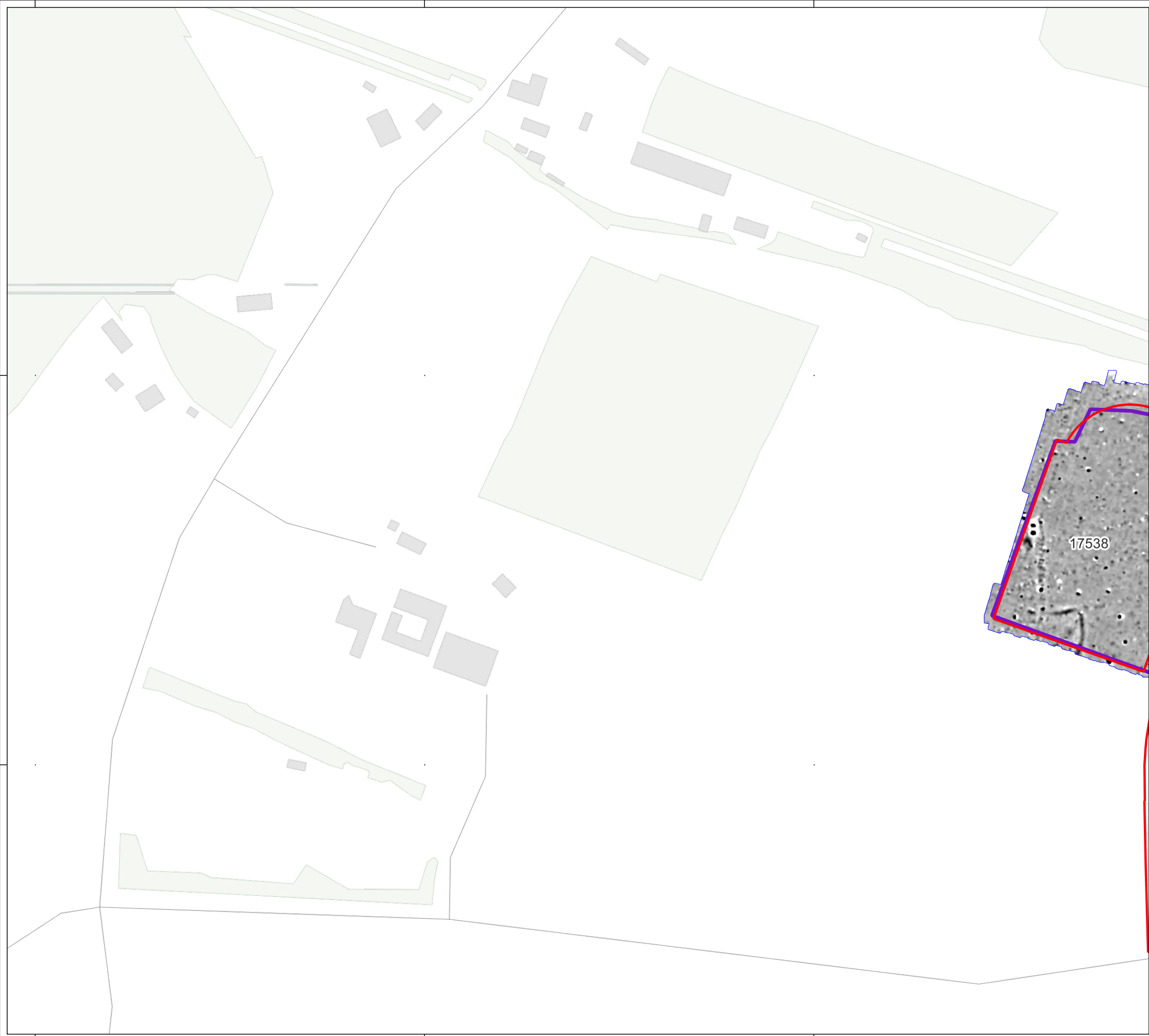


Contains Ordnance Survey data © Crown Copyright and database right 2026.

This material is for client report only © Headland Archaeology. No unauthorised reproduction.

Site:	EAGR23
Created by:	KS
Checked by:	KH
Version:	v1.2
Date:	27/01/2026
Scale:	1:2,500 @ A3






240250


240000

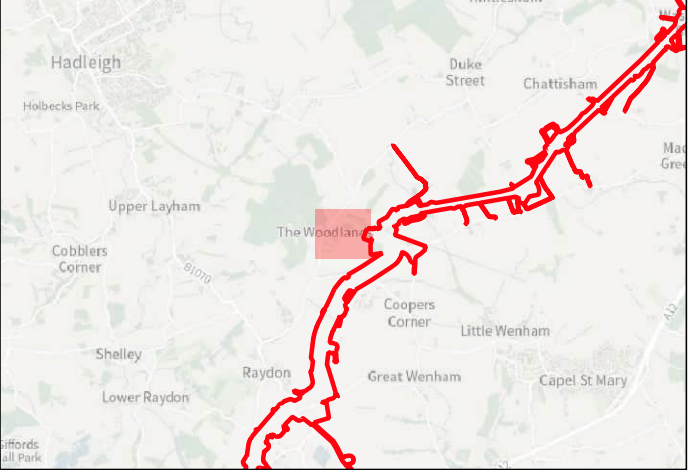
605750

606000




606250


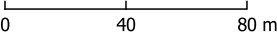






**Key**

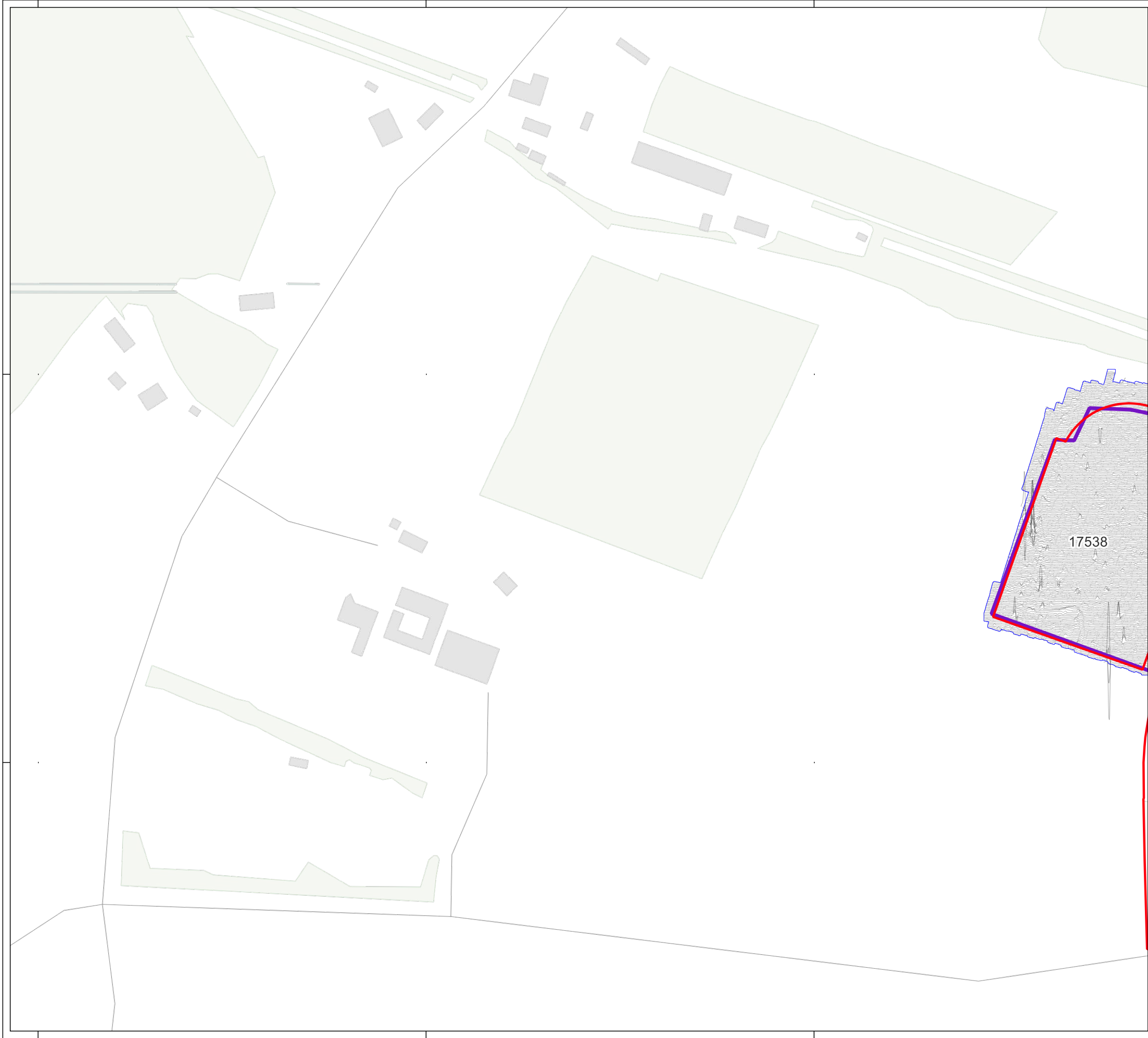
-  Order Limits
-  Geophysical Survey Area
-  Survey Extent





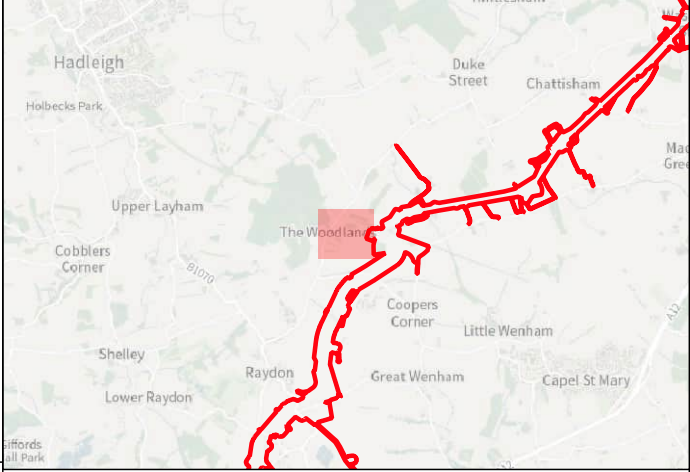
Contains Ordnance Survey data © Crown Copyright and database right 2026.

This material is for client report only © Headland Archaeology. No unauthorised reproduction.





Site:	EAGR23
Created by:	KS
Checked by:	KH
Version:	v1.2
Date:	27/01/2026
Scale:	1:2,500 @ A3

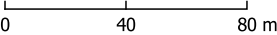






**Key**

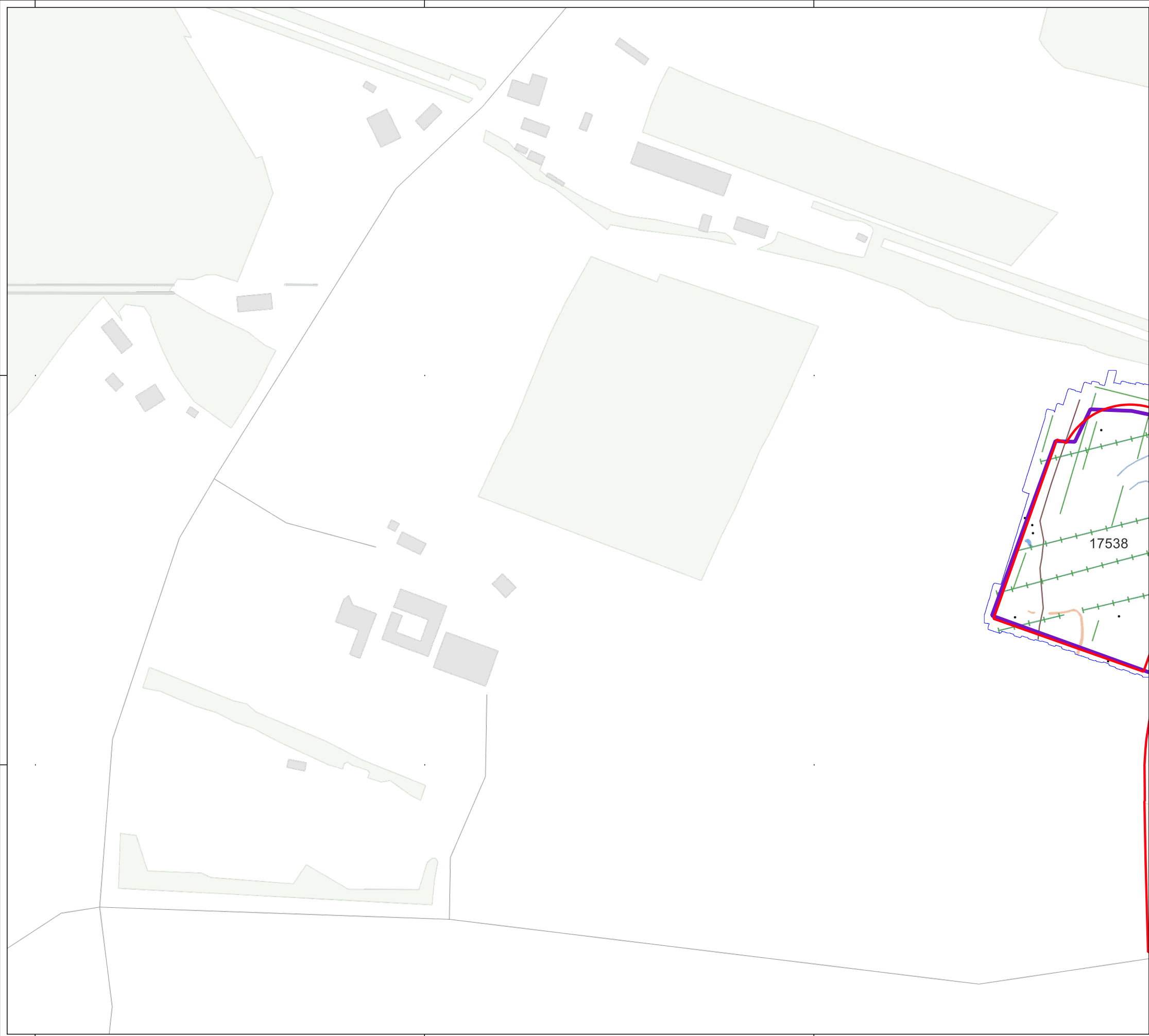
-  Order Limits
-  Geophysical Survey Area
-  Survey Extent
-  XY Trace (25nT/cm)





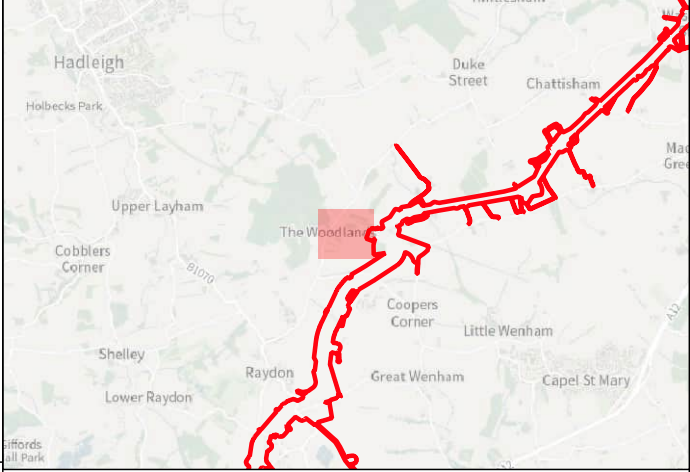
Contains Ordnance Survey data © Crown Copyright and database right 2026.  
This material is for client report only © Headland Archaeology. No unauthorised reproduction.

Site:	EAGR23
Created by:	KS
Checked by:	KH
Version:	v1.2
Date:	27/01/2026
Scale:	1:2,500 @ A3

















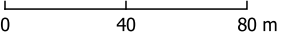


**Key**

-  Order Limits
-  Geophysical Survey Area
-  Survey Extent

**Geophys Interpretation**

-  Ferrous Objects
-  Agriculture
-  Field Boundary
-  Field Drain
-  Natural
-  Natural
-  Possible Archaeology





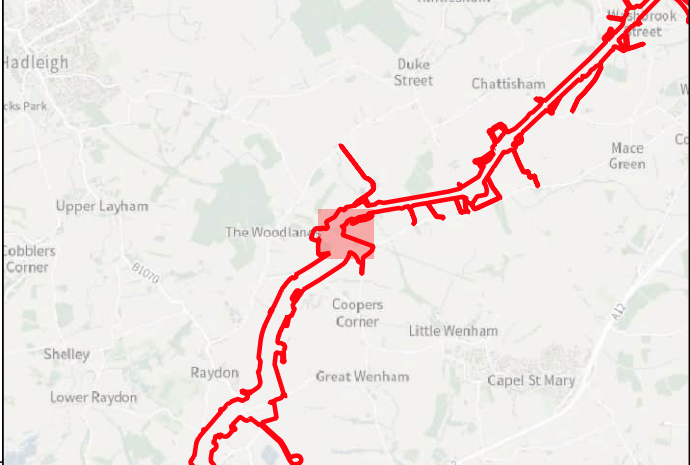
Contains Ordnance Survey data © Crown Copyright and database right 2026.

This material is for client report only © Headland Archaeology. No unauthorised reproduction.







Site:	EAGR23
Created by:	KS
Checked by:	KH
Version:	v1.2
Date:	27/01/2026
Scale:	1:2,500 @ A3








**Key**

-  Order Limits
-  Geophysical Survey Area
-  Survey Extent
-  Proposed Overhead Line Alignment
-  Proposed Pylon Location
-  Proposed Underground Cable Alignment



0 40 80 m

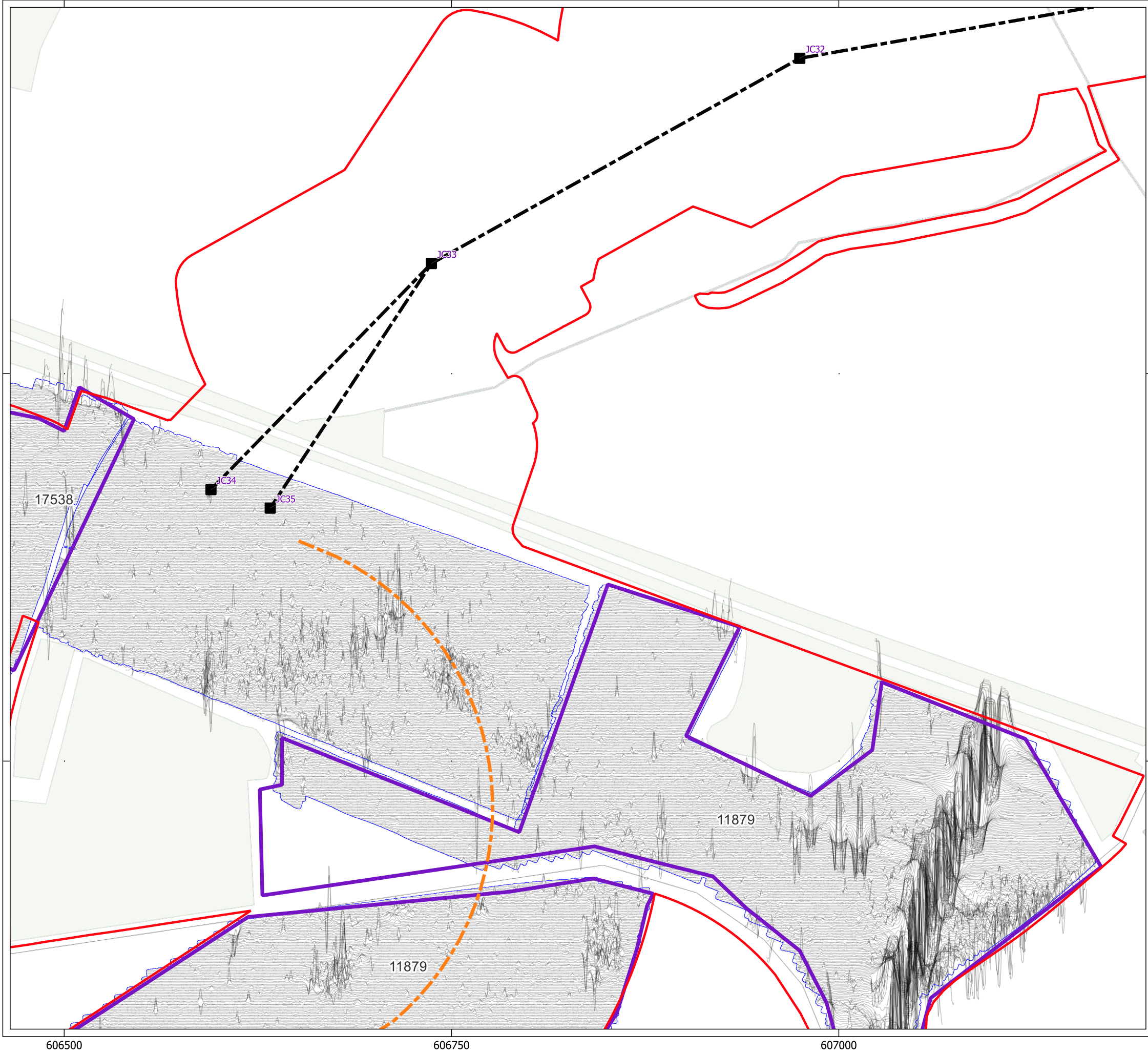
Contains Ordnance Survey data © Crown Copyright and database right 2026.



This material is for client report only © Headland Archaeology. No unauthorised reproduction.

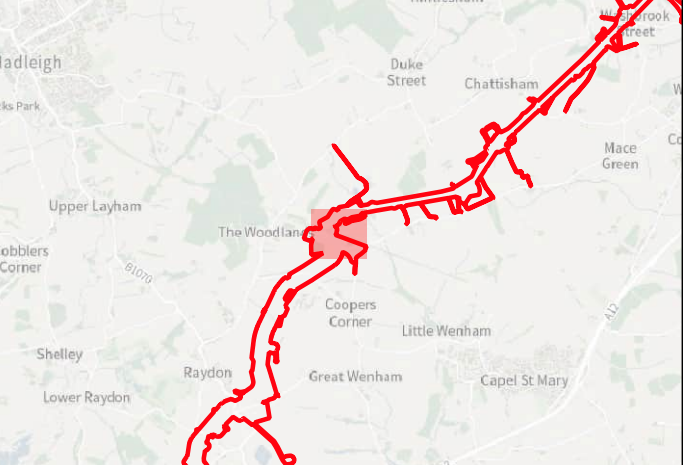
Site:	EAGR23
Created by:	KS
Checked by:	KH
Version:	v1.2
Date:	27/01/2026
Scale:	1:2,500 @ A3

Illus - 354 Processed greyscale magnetometer data; Subsector 40










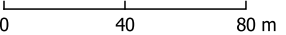






Key

-  Order Limits
-  Geophysical Survey Area
-  Survey Extent
-  Proposed Overhead Line Alignment
-  Proposed Pylon Location
-  Proposed Underground Cable Alignment
-  XY Trace (25nT/cm)

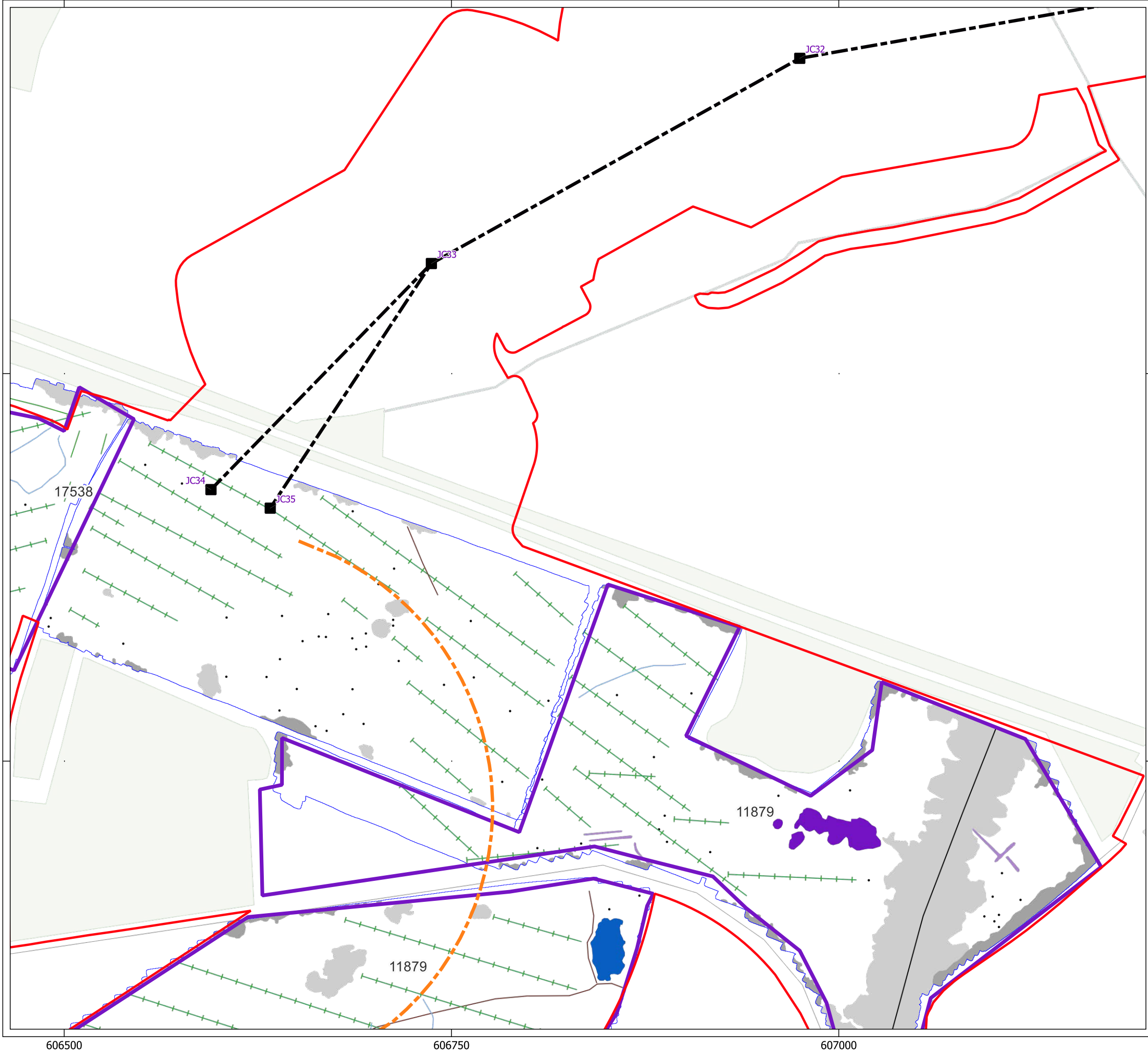




Contains Ordnance Survey data © Crown Copyright and database right 2026.

This material is for client report only © Headland Archaeology. No unauthorised reproduction.

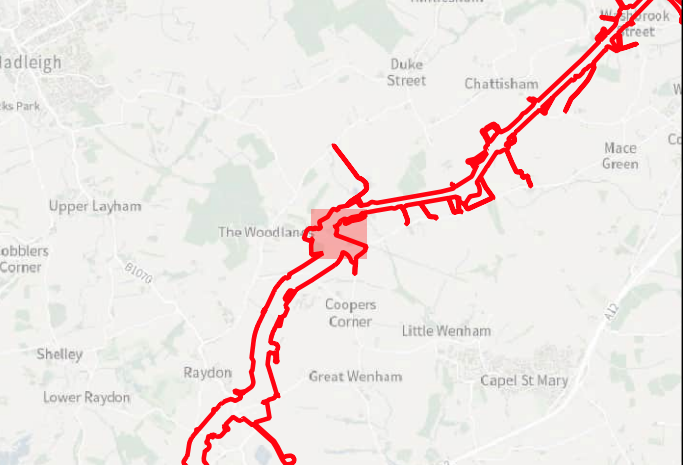
Site:	EAGR23
Created by:	KS
Checked by:	KH
Version:	v1.2
Date:	27/01/2026
Scale:	1:2,500 @ A3







HEADLAND  
ARCHAEOLOGY  
an RSK company

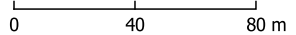


**Key**

- Order Limits
- Geophysical Survey Area
- Survey Extent
- Proposed Overhead Line Alignment
- Proposed Pylon Location
- Proposed Underground Cable Alignment

**Geophys Interpretation**

- Ferrous Objects
- Agriculture
- Field Boundary
- Field Drain
- Natural
- Service
- Magnetic Disturbance (Above Ground)
- Magnetic Disturbance (Below Ground)
- Uncertain
- Former Pond
- Former Airfield





Contains Ordnance Survey data © Crown Copyright and database right 2026.

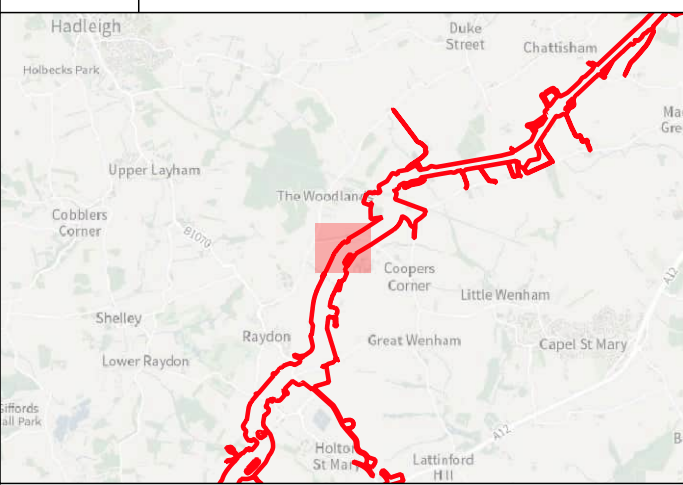
This material is for client report only © Headland Archaeology. No unauthorised reproduction.

Site:	EAGR23
Created by:	KS
Checked by:	KH
Version:	v1.2
Date:	27/01/2026
Scale:	1:2,500 @ A3














**Key**

-  Order Limits
-  Geophysical Survey Area
-  Survey Extent
-  Proposed Underground Cable Alignment



0 40 80 m



Contains Ordnance Survey data © Crown Copyright and database right 2026.

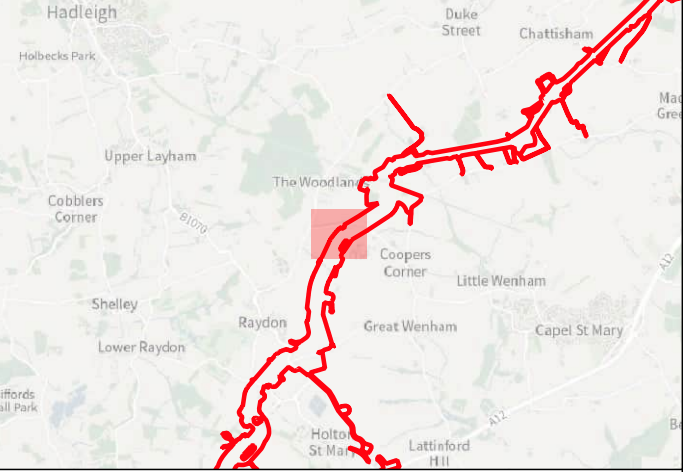
This material is for client report only © Headland Archaeology. No unauthorised reproduction.

Site:	EAGR23
Created by:	KS
Checked by:	KH
Version:	v1.2
Date:	27/01/2026
Scale:	1:2,500 @ A3















**Key**

-  Order Limits
-  Geophysical Survey Area
-  Survey Extent
-  Proposed Underground Cable Alignment
-  XY Trace (25nT/cm)





Contains Ordnance Survey data © Crown Copyright and database right 2026.

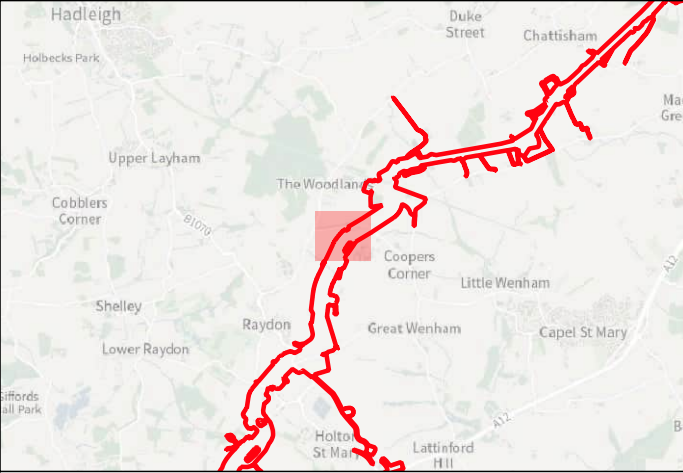
This material is for client report only © Headland Archaeology. No unauthorised reproduction.

Site:	EAGR23
Created by:	KS
Checked by:	KH
Version:	v1.2
Date:	27/01/2026
Scale:	1:2,500 @ A3







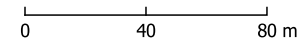


**Key**

- Order Limits
- Geophysical Survey Area
- Survey Extent
- Proposed Underground Cable Alignment

**Geophys Interpretation**

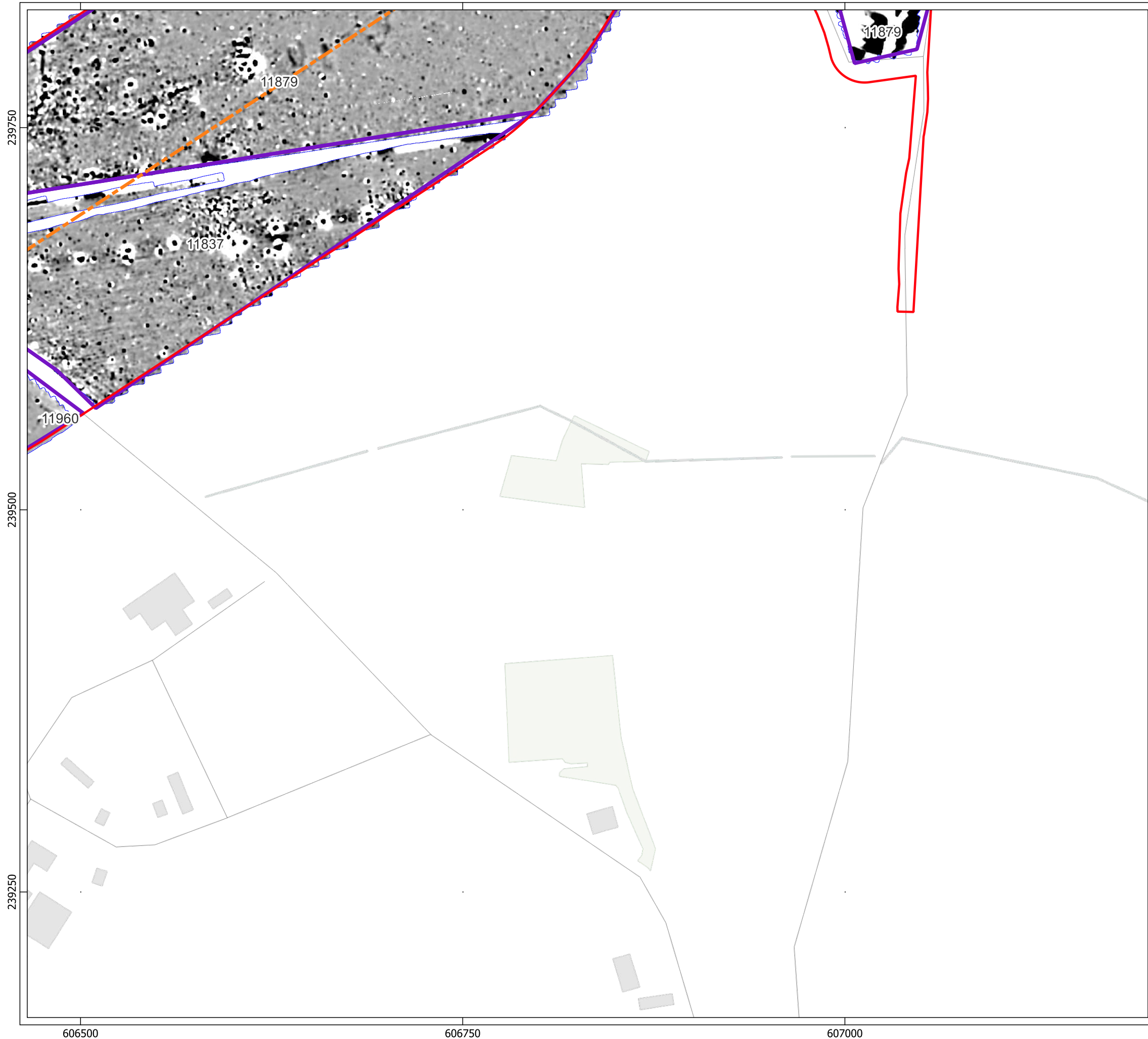
- Ferrous Objects
- Agriculture
- Field Boundary
- Field Drain
- Natural
- Former Airfield
- Magnetic Disturbance (Above Ground)
- Magnetic Disturbance (Below Ground)
- Possible Archaeology
- Uncertain
- Former Airfield





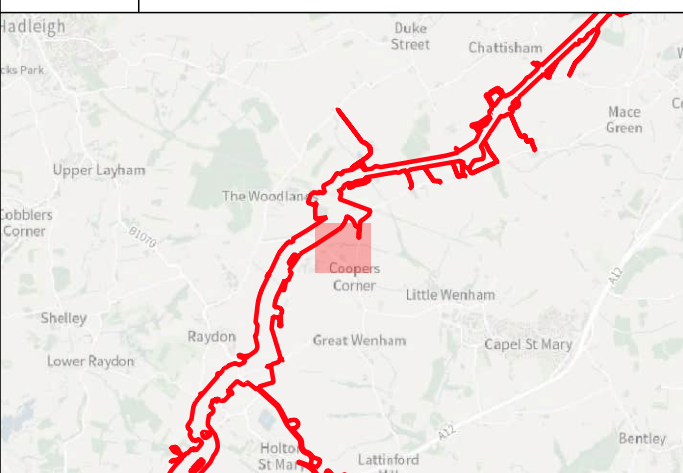
Contains Ordnance Survey data © Crown Copyright and database right 2026.

This material is for client report only © Headland Archaeology. No unauthorised reproduction.





Site:	EAGR23
Created by:	KS
Checked by:	KH
Version:	v1.2
Date:	27/01/2026
Scale:	1:2,500 @ A3








Key

-  Order Limits
-  Geophysical Survey Area
-  Survey Extent
-  Proposed Underground Cable Alignment



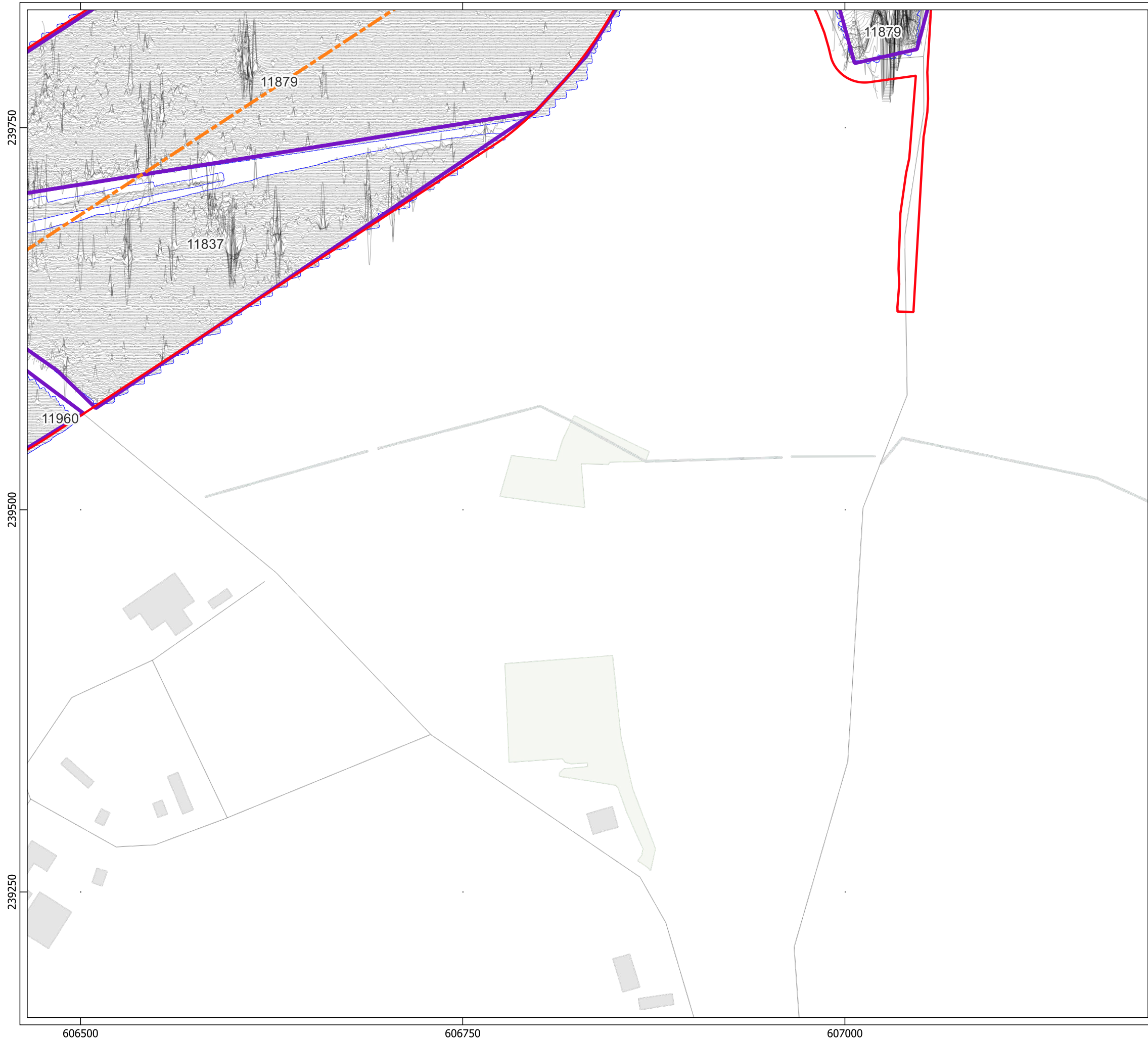
0 40 80 m


Contains Ordnance Survey data © Crown Copyright and database right 2026.


This material is for client report only © Headland Archaeology. No unauthorised reproduction.

Site:	EAGR23
Created by:	KS
Checked by:	KH
Version:	v1.2
Date:	27/01/2026
Scale:	1:2,500 @ A3

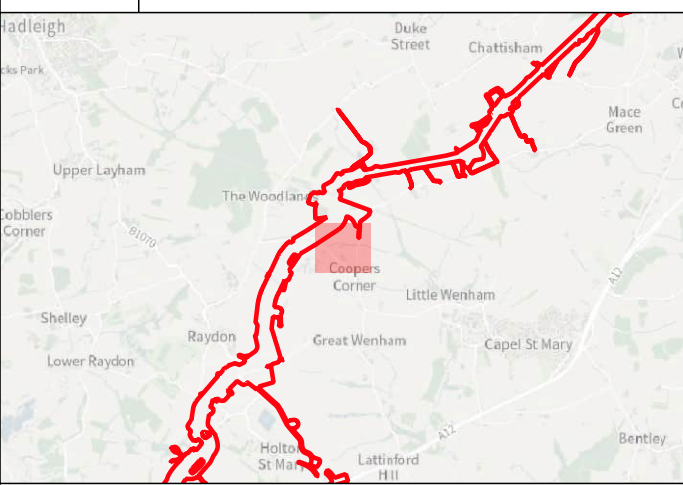











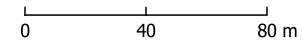


**HEADLAND**  
ARCHAEOLOGY  
an RSK company



**Key**

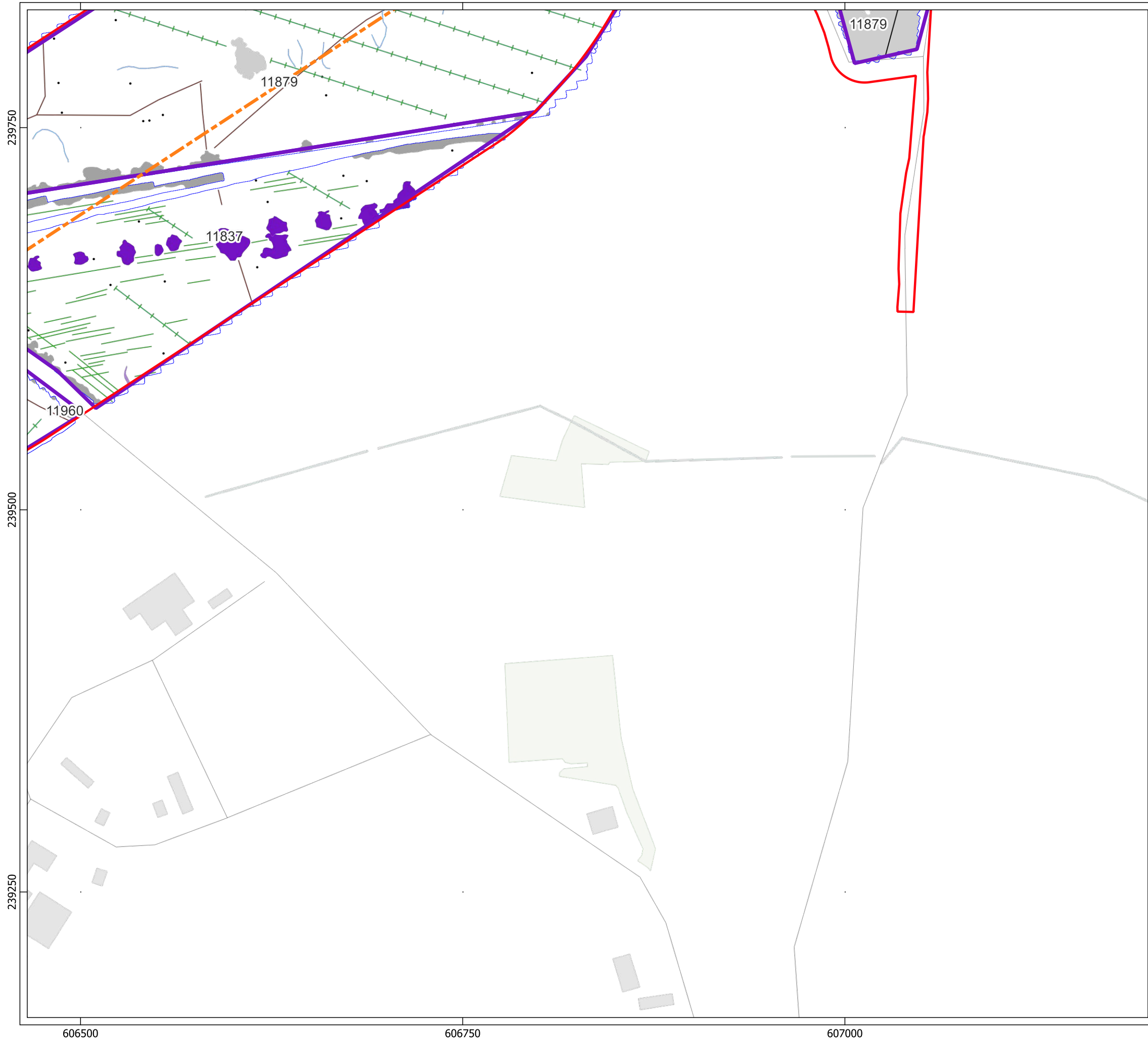
-  Order Limits
-  Geophysical Survey Area
-  Survey Extent
-  Proposed Underground Cable Alignment
-  XY Trace (25nT/cm)



Contains Ordnance Survey data © Crown Copyright and database right 2026.

This material is for client report only © Headland Archaeology. No unauthorised reproduction.

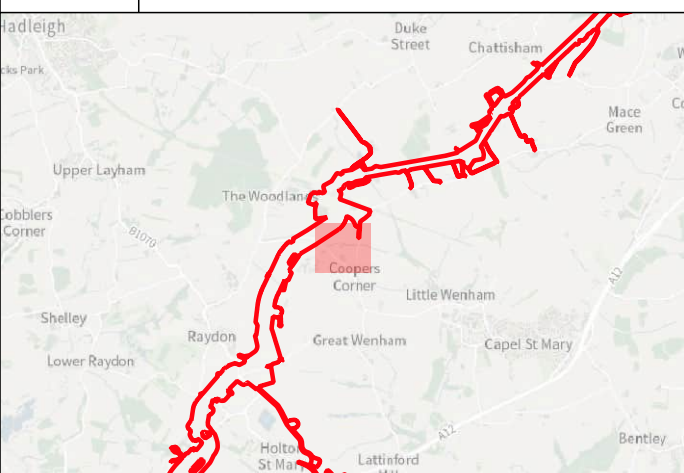
Site:	EAGR23
Created by:	KS
Checked by:	KH
Version:	v1.2
Date:	27/01/2026
Scale:	1:2,500 @ A3





















**HEADLAND**  
ARCHAEOLOGY  
an RSK company

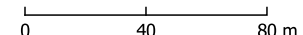


**Key**

-  Order Limits
-  Geophysical Survey Area
-  Survey Extent
-  Proposed Underground Cable Alignment

**Geophys Interpretation**

-  Ferrous Objects
-  Agriculture
-  Field Boundary
-  Field Drain
-  Natural
-  Service
-  Magnetic Disturbance (Above Ground)
-  Magnetic Disturbance (Below Ground)
-  Uncertain
-  Former Airfield

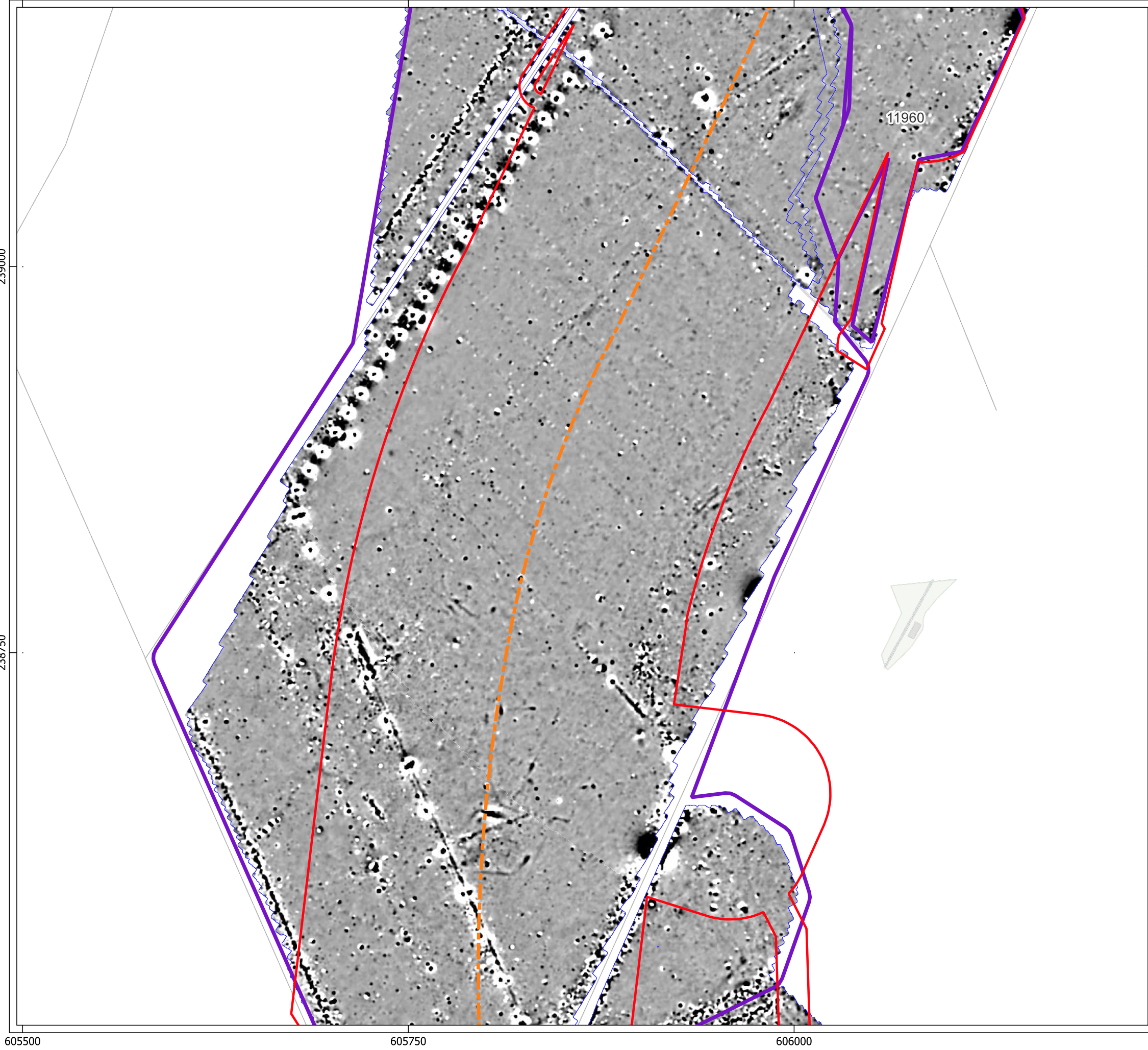




Contains Ordnance Survey data © Crown Copyright and database right 2026.

This material is for client report only © Headland Archaeology. No unauthorised reproduction.

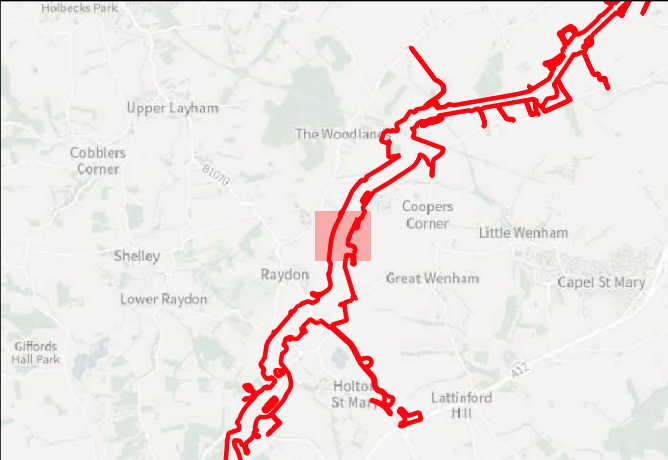
Site:	EAGR23
Created by:	KS
Checked by:	KH
Version:	v1.2
Date:	27/01/2026
Scale:	1:2,500 @ A3









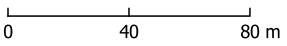


an RSK company




Key

-  Order Limits
-  Geophysical Survey Area
-  Survey Extent
-  Proposed Underground Cable Alignment



0 40 80 m



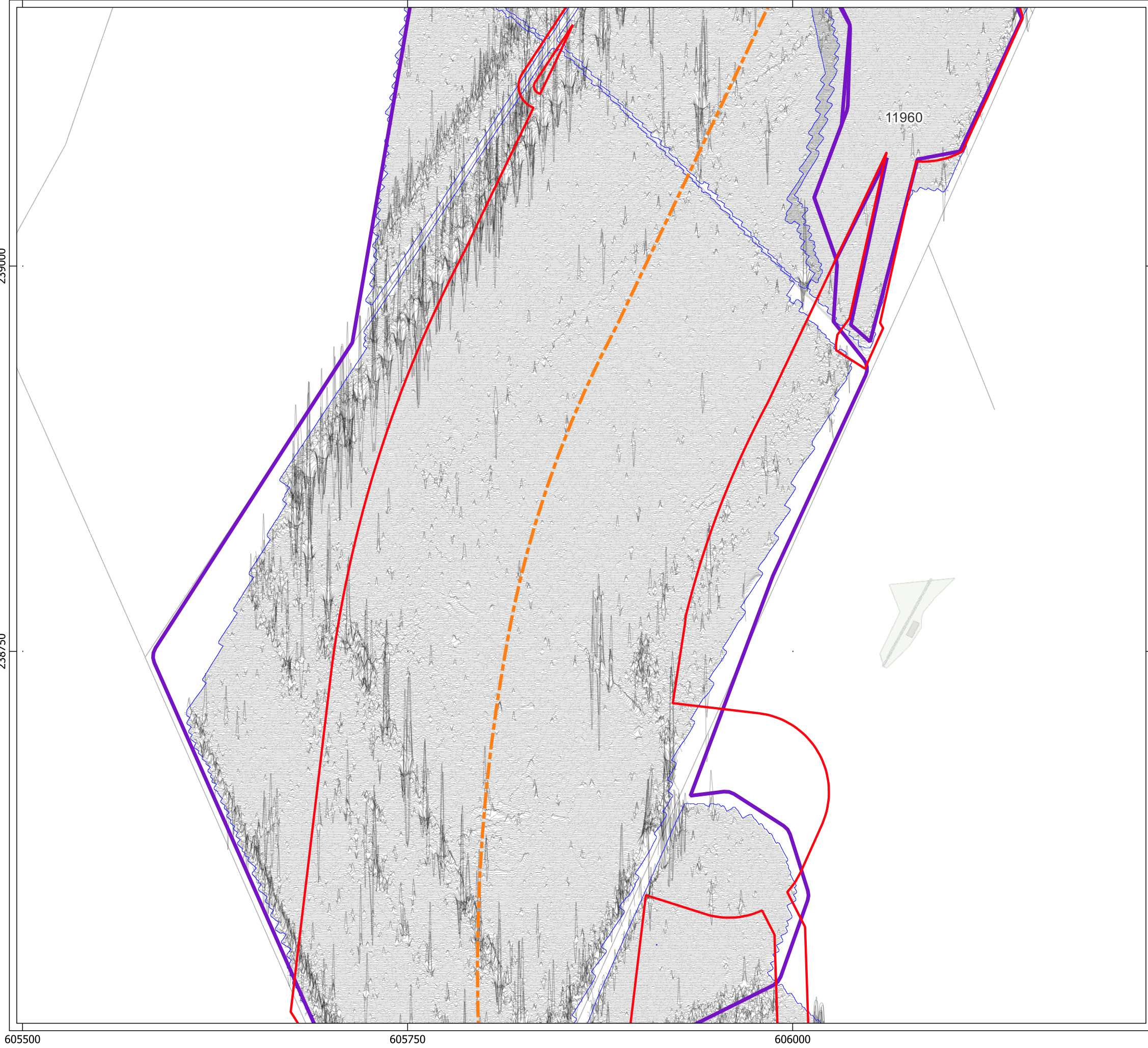
+2nT  
-1nT



Contains Ordnance Survey data © Crown Copyright and database right 2026.

This material is for client report only © Headland Archaeology. No unauthorised reproduction.

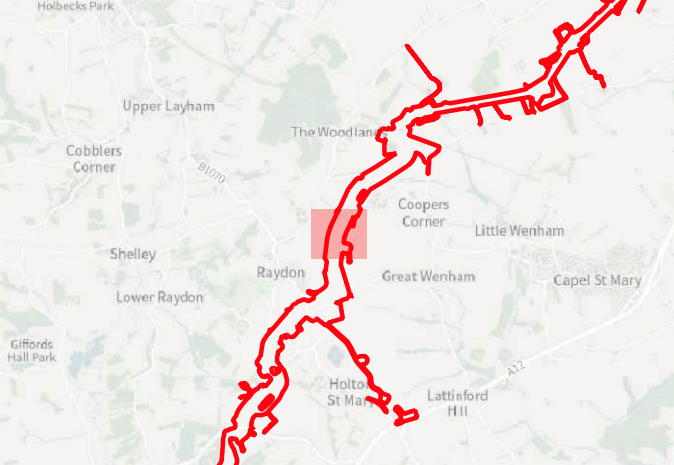
Site:	EAGR23
Created by:	KS
Checked by:	KH
Version:	v1.2
Date:	27/01/2026
Scale:	1:2,500 @ A3





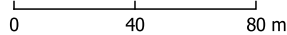


**HEADLAND**  
ARCHAEOLOGY  
an RSK company



**Key**

- Order Limits
- Geophysical Survey Area
- Survey Extent
- Proposed Underground Cable Alignment
- XY Trace (25nT/cm)





Contains Ordnance Survey data © Crown Copyright and database right 2026.

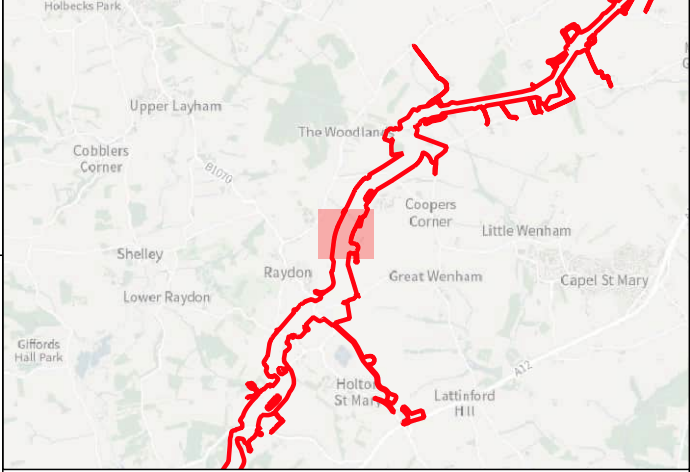
This material is for client report only © Headland Archaeology. No unauthorised reproduction.

Site:	EAGR23
Created by:	KS
Checked by:	KH
Version:	v1.2
Date:	27/01/2026
Scale:	1:2,500 @ A3























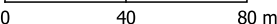


**Key**

-  Order Limits
-  Geophysical Survey Area
-  Survey Extent
-  Proposed Underground Cable Alignment

**Geophys Interpretation**

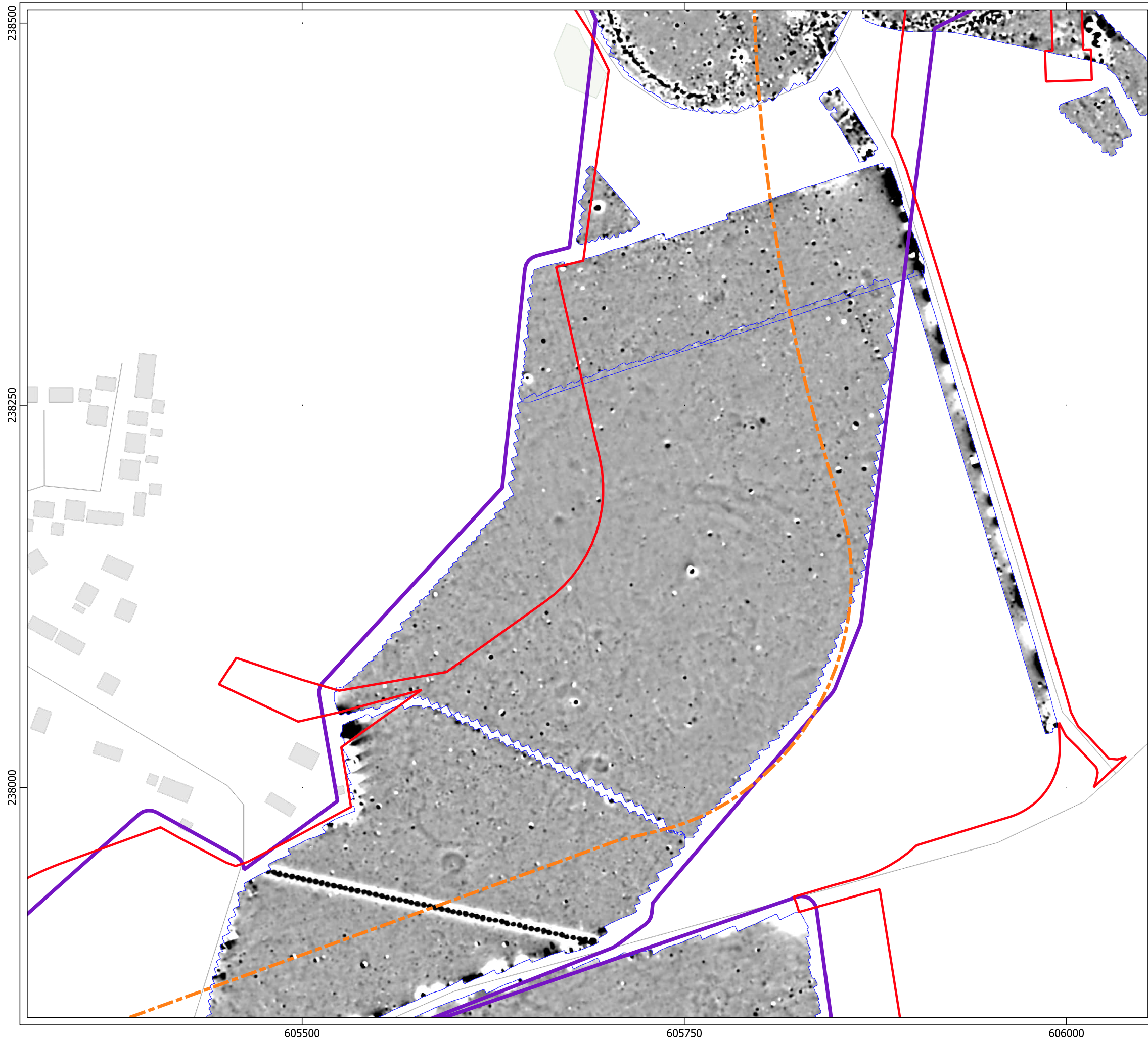
-  Ferrous Objects
-  Agriculture
-  Field Boundary
-  Field Drain
-  Natural
-  Former Airfield
-  Magnetic Disturbance (Above Ground)
-  Magnetic Disturbance (Below Ground)
-  Natural
-  Possible Archaeology
-  Uncertain
-  Former Airfield





Contains Ordnance Survey data © Crown Copyright and database right 2026.

This material is for client report only © Headland Archaeology. No unauthorised reproduction.

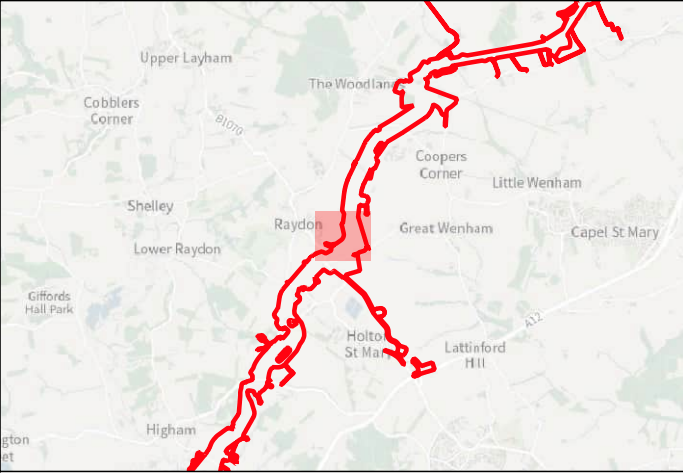
Site:	EAGR23
Created by:	KS
Checked by:	KH
Version:	v1.2
Date:	27/01/2026
Scale:	1:2,500 @ A3












**HEADLAND**  
ARCHAEOLOGY  
an RSK company



**Key**

-  Order Limits
-  Geophysical Survey Area
-  Survey Extent
-  Proposed Underground Cable Alignment



0 40 80 m



Contains Ordnance Survey data © Crown Copyright and database right 2026.

This material is for client report only © Headland Archaeology. No unauthorised reproduction.

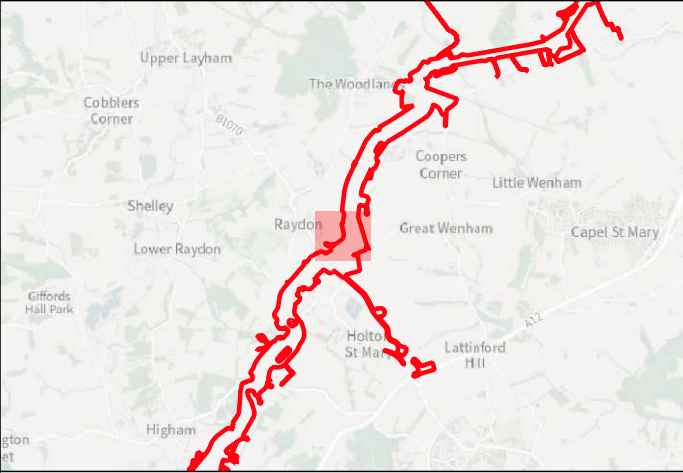
Site:	EAGR23
Created by:	KS
Checked by:	KH
Version:	v1.2
Date:	27/01/2026
Scale:	1:2,500 @ A3





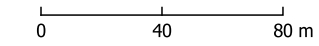


**HEADLAND**  
ARCHAEOLOGY  
an RSK company



**Key**

- ▬ Order Limits
- ▬ Geophysical Survey Area
- ▬ Survey Extent
- - - Proposed Underground Cable Alignment
- ▬ XY Trace (25nT/cm)

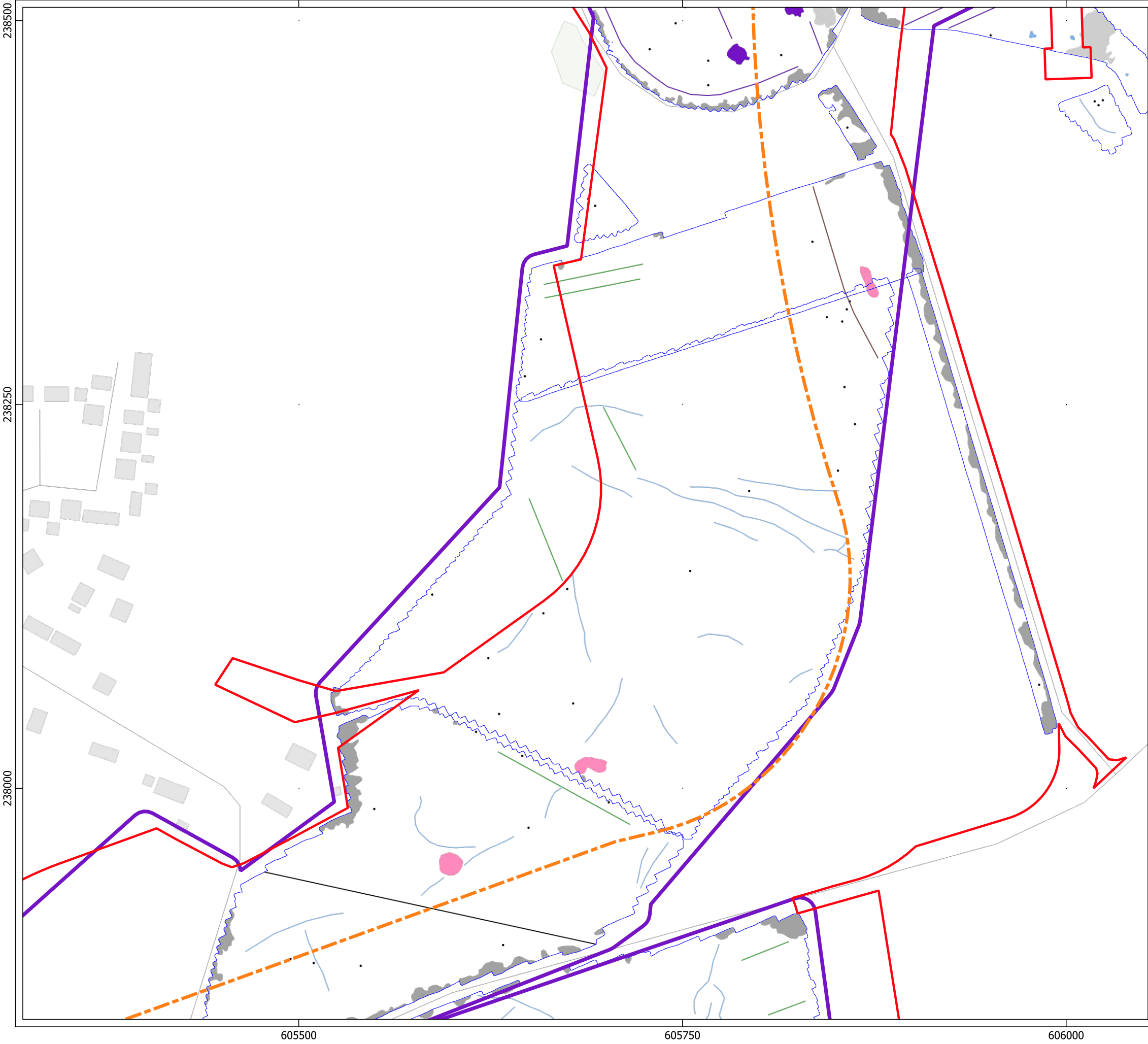




Contains Ordnance Survey data © Crown Copyright and database right 2026.

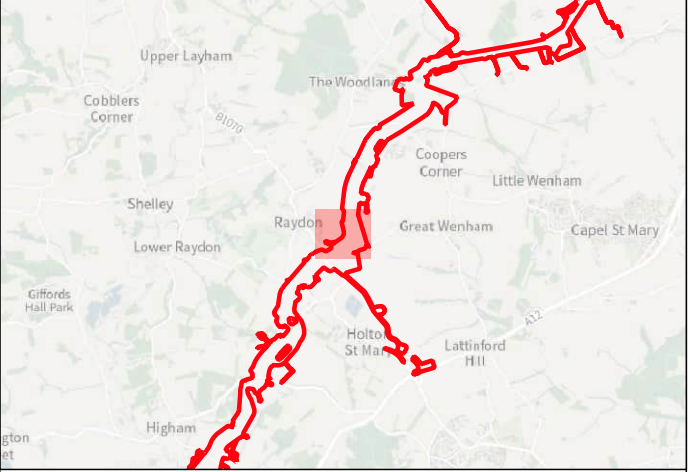
This material is for client report only © Headland Archaeology. No unauthorised reproduction.

Site:	EAGR23
Created by:	KS
Checked by:	KH
Version:	v1.2
Date:	27/01/2026
Scale:	1:2,500 @ A3







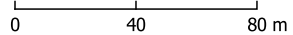


**Key**

- Order Limits
- Geophysical Survey Area
- Survey Extent
- Proposed Underground Cable Alignment

**Geophys Interpretation**

- Ferrous Objects
- Agriculture
- Field Boundary
- Natural
- Service
- Former Airfield
- Magnetic Disturbance (Above Ground)
- Magnetic Disturbance (Below Ground)
- Natural
- Quarry
- Former Airfield

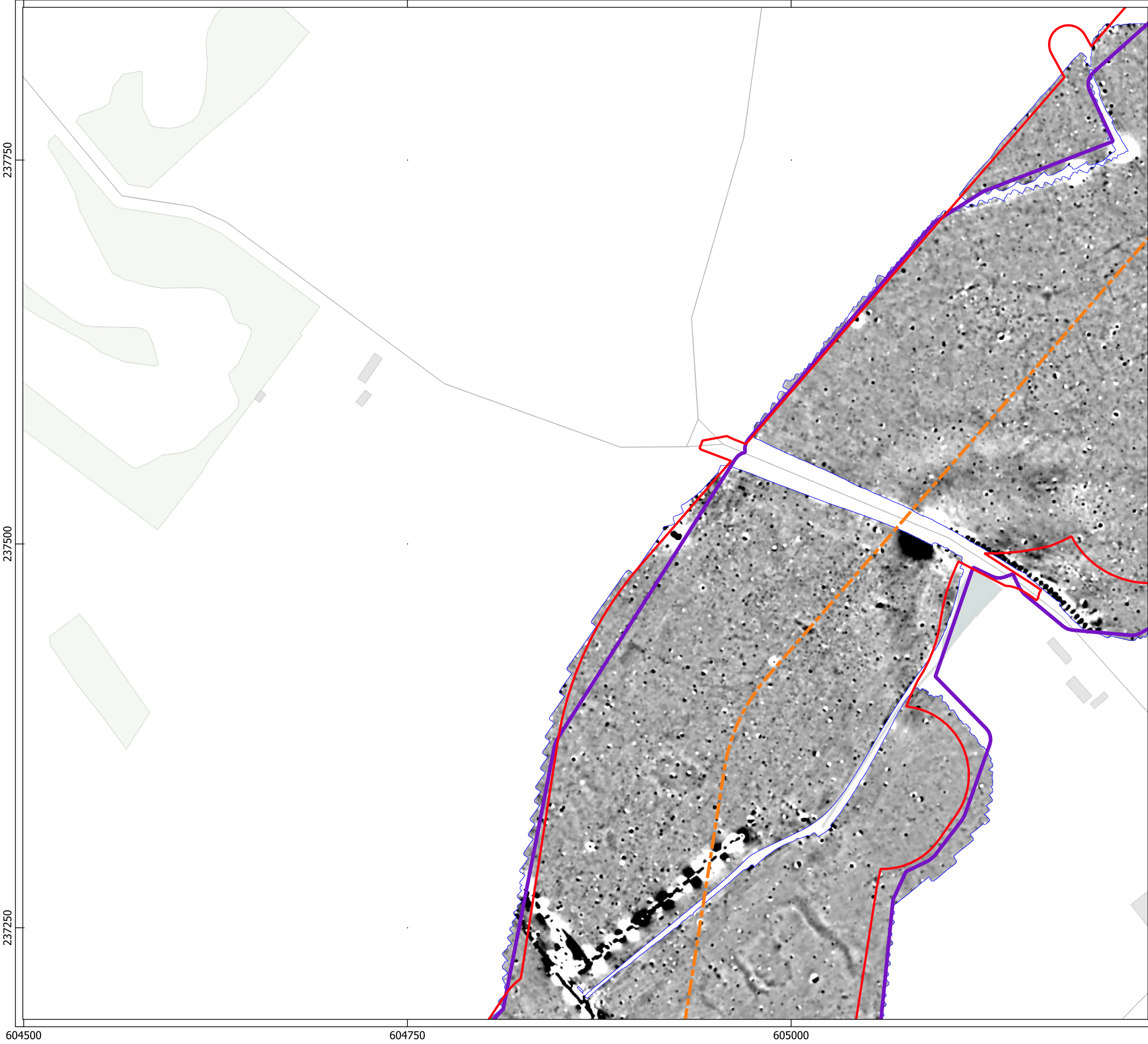




Contains Ordnance Survey data © Crown Copyright and database right 2026.


This material is for client report only © Headland Archaeology. No unauthorised reproduction.

Site:	EAGR23
Created by:	KS
Checked by:	KH
Version:	v1.2
Date:	27/01/2026
Scale:	1:2,500 @ A3














**Key**

-  Order Limits
-  Geophysical Survey Area
-  Survey Extent
-  Proposed Underground Cable Alignment



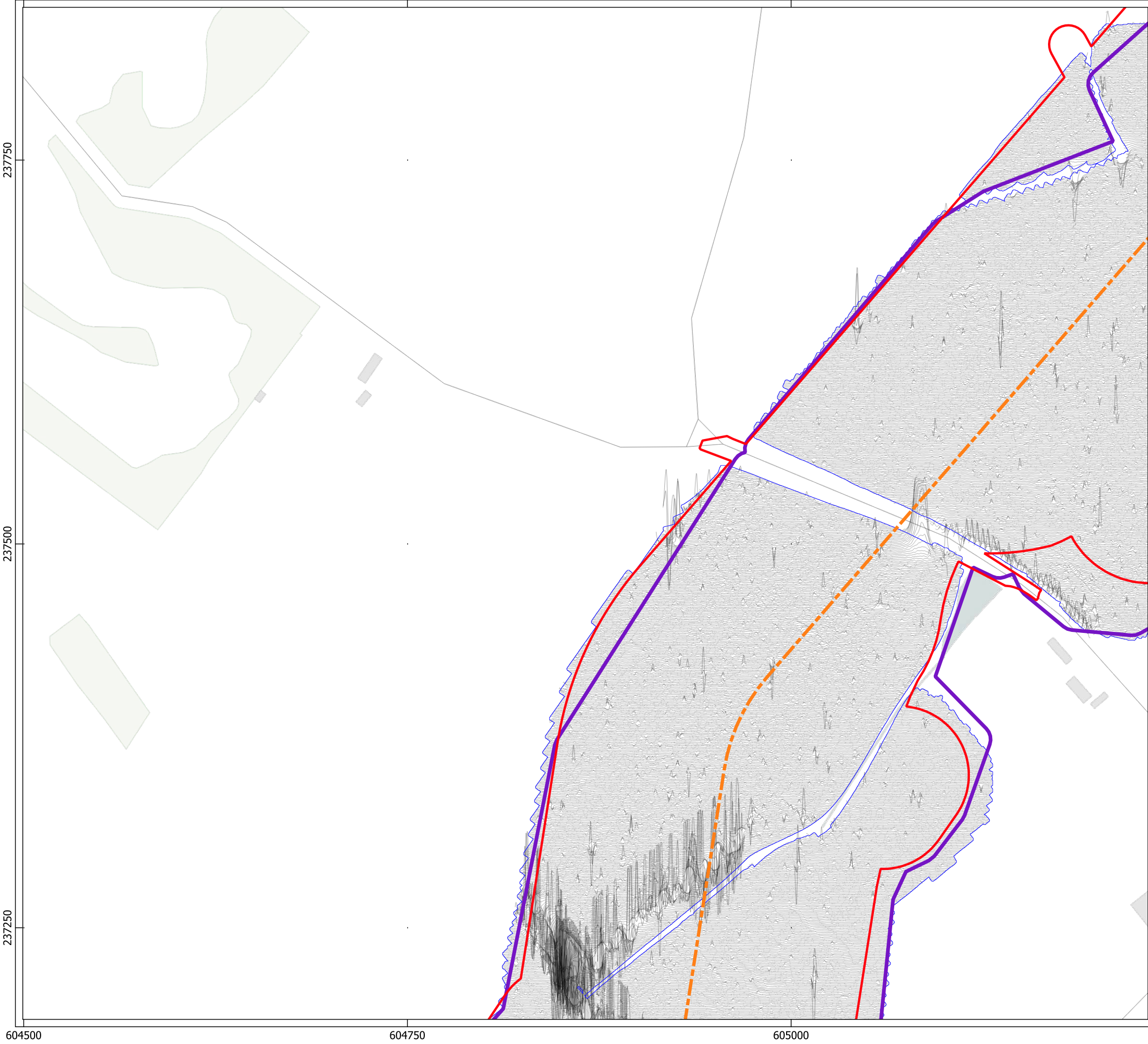
0 40 80 m


Contains Ordnance Survey data © Crown Copyright and database right 2026.


This material is for client report only © Headland Archaeology. No unauthorised reproduction.

Site:	EAGR23
Created by:	KS
Checked by:	KH
Version:	v1.2
Date:	27/01/2026
Scale:	1:2,500 @ A3













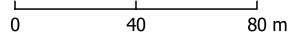


**HEADLAND**  
ARCHAEOLOGY  
an RSK company



**Key**

-  Order Limits
-  Geophysical Survey Area
-  Survey Extent
-  Proposed Underground Cable Alignment
-  XY Trace (25nT/cm)

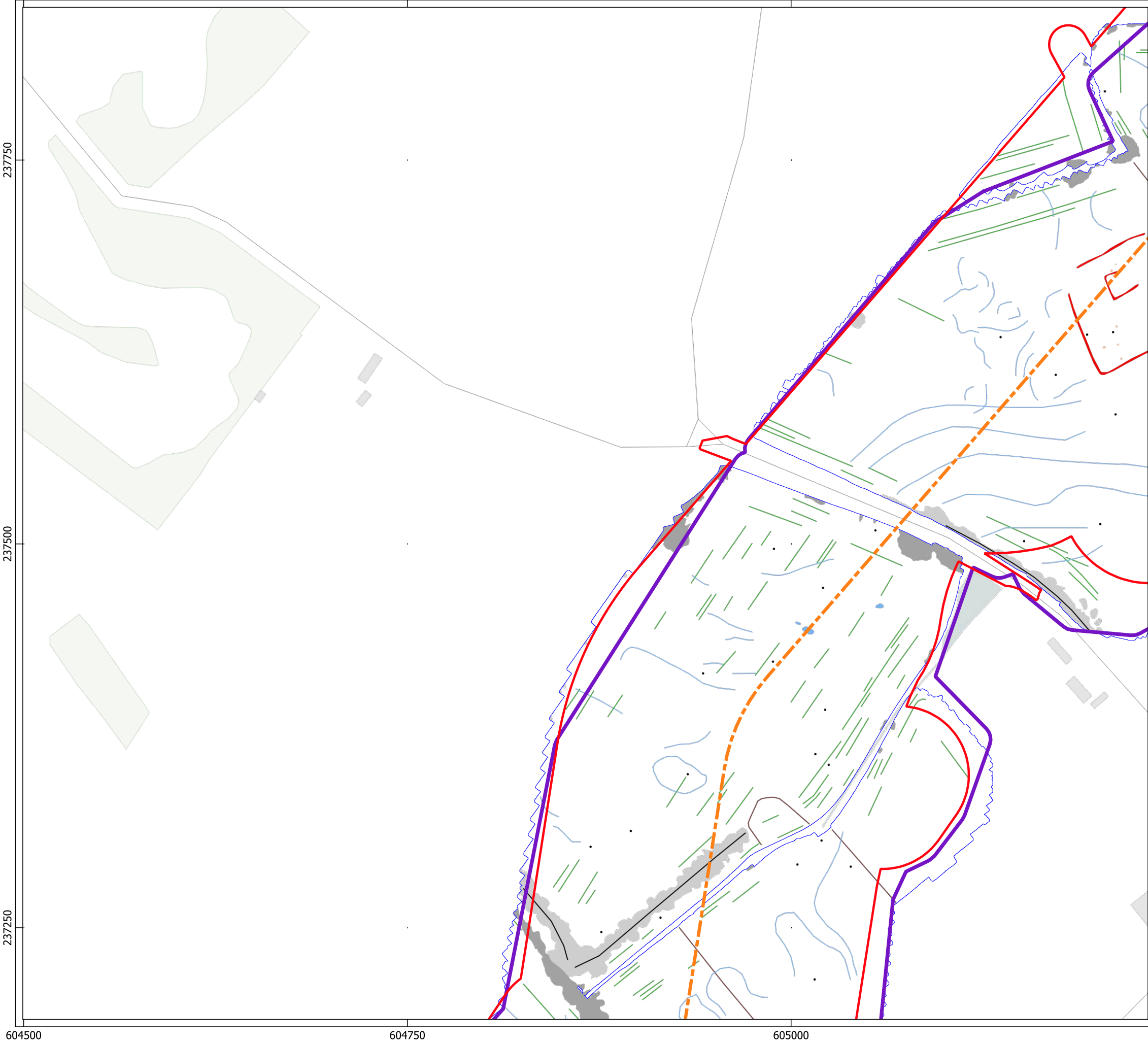


Contains Ordnance Survey data © Crown Copyright and database right 2026.

This material is for client report only © Headland Archaeology. No unauthorised reproduction.

Site:	EAGR23
Created by:	KS
Checked by:	KH
Version:	v1.2
Date:	27/01/2026
Scale:	1:2,500 @ A3





**Key**

- Order Limits
- Geophysical Survey Area
- Survey Extent
- Proposed Underground Cable Alignment

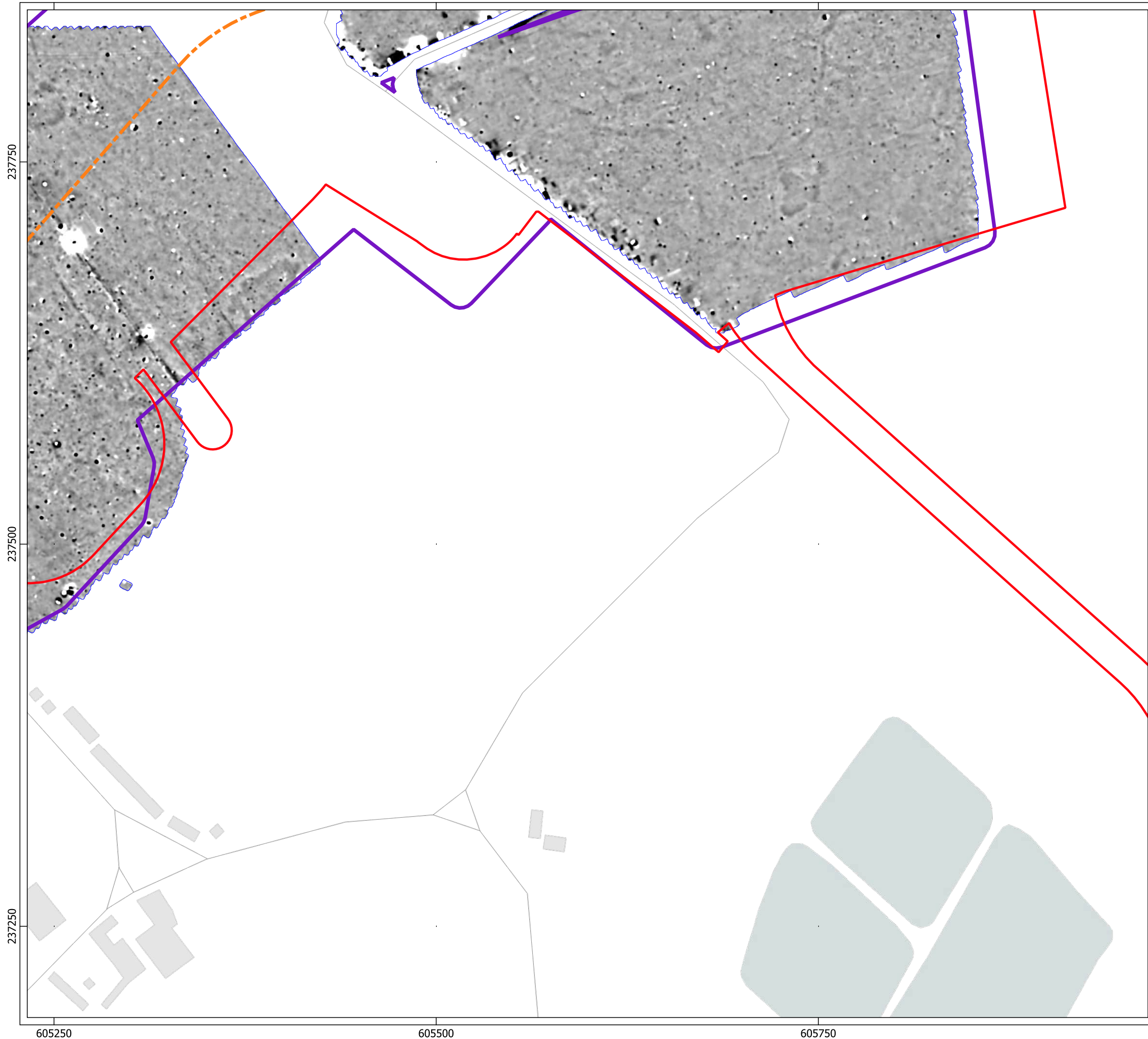
**Geophys Interpretation**



- Ferrous Objects
- Agriculture
- Field Boundary
- Natural
- Service
- Archaeology
- Magnetic Disturbance (Above Ground)
- Magnetic Disturbance (Below Ground)
- Natural
- Possible Archaeology


Contains Ordnance Survey data © Crown Copyright and database right 2026.

This material is for client report only © Headland Archaeology. No unauthorised reproduction.





Site:	EAGR23
Created by:	KS
Checked by:	KH
Version:	v1.2
Date:	27/01/2026
Scale:	1:2,500 @ A3

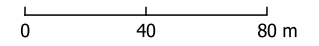







**Key**

-  Order Limits
-  Geophysical Survey Area
-  Survey Extent
-  Proposed Underground Cable Alignment

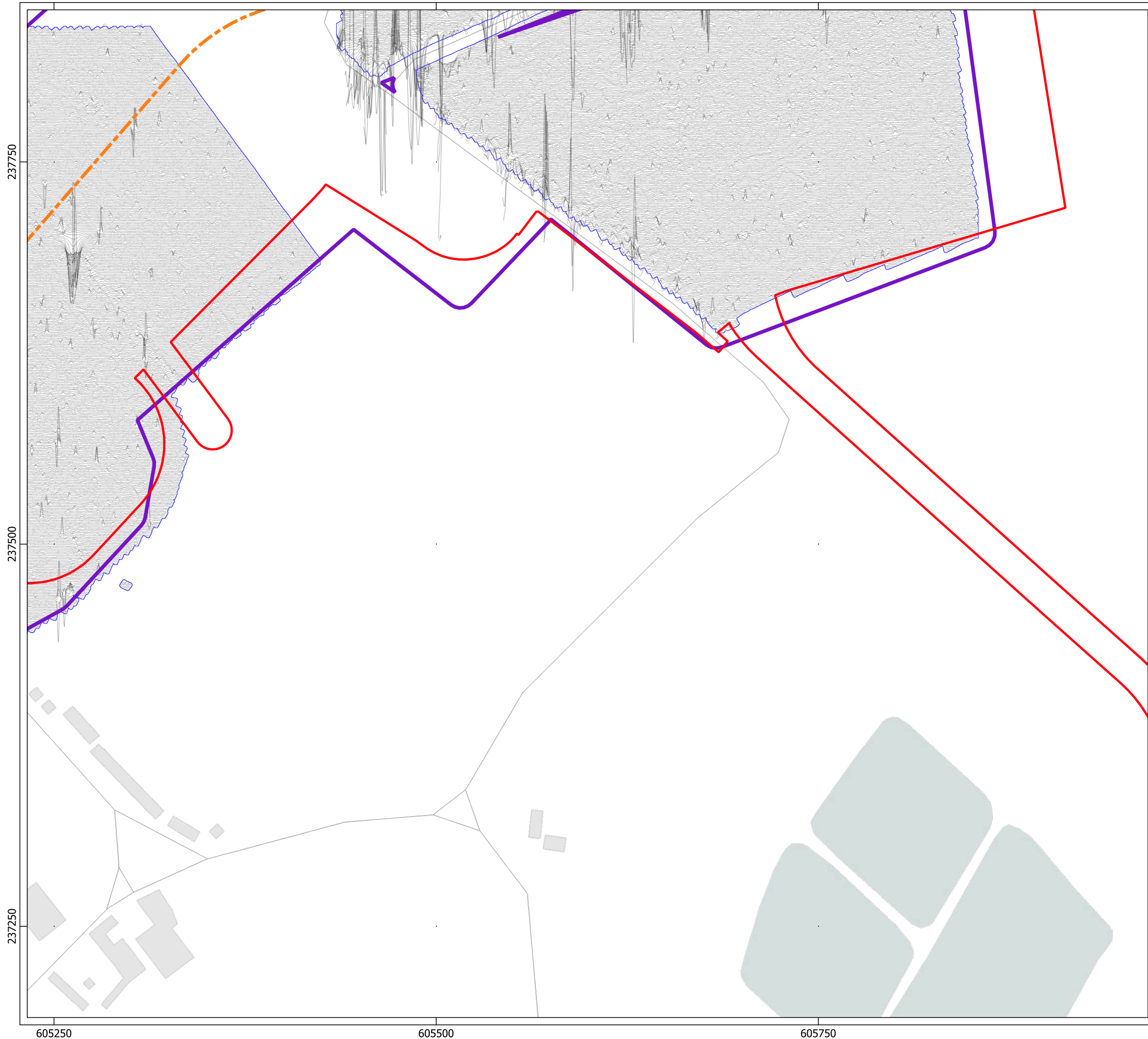




Contains Ordnance Survey data © Crown Copyright and database right 2026.

This material is for client report only © Headland Archaeology. No unauthorised reproduction.


Site:	EAGR23
Created by:	KS
Checked by:	KH
Version:	v1.2
Date:	27/01/2026
Scale:	1:2,500 @ A3













**HEADLAND**  
**ARCHAEOLOGY**  
an RSK company



**Key**

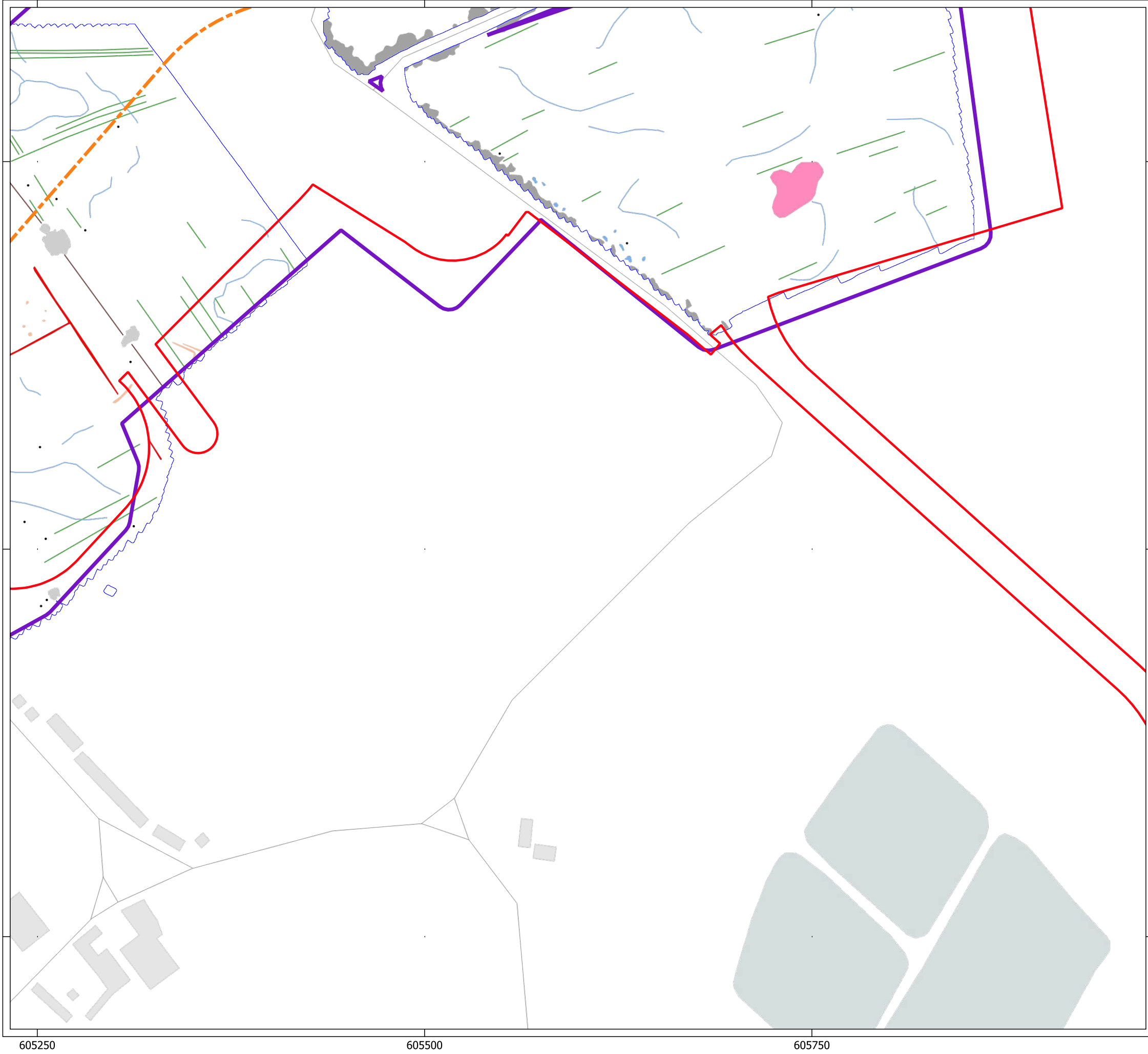
-  Order Limits
-  Geophysical Survey Area
-  Survey Extent
-  Proposed Underground Cable Alignment
-  XY Trace (25nT/cm)





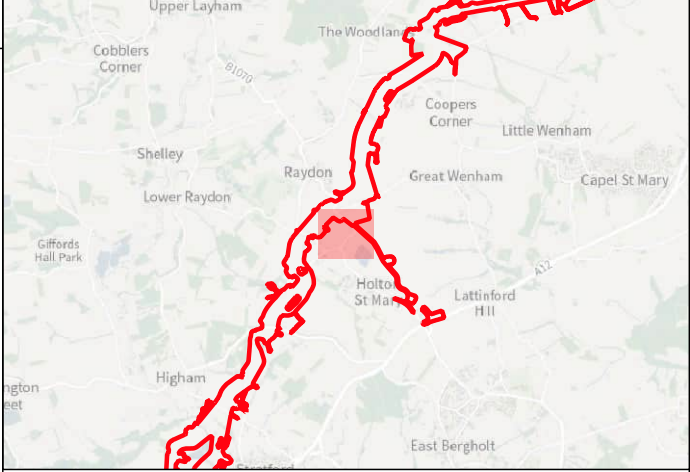
Contains Ordnance Survey data © Crown Copyright and database right 2026.

This material is for client report only © Headland Archaeology. No unauthorised reproduction.





Site:	EAGR23
Created by:	KS
Checked by:	KH
Version:	v1.2
Date:	27/01/2026
Scale:	1:2,500 @ A3















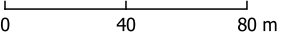


**Key**

-  Order Limits
-  Geophysical Survey Area
-  Survey Extent
-  Proposed Underground Cable Alignment

**Geophys Interpretation**

-  Ferrous Objects
-  Agriculture
-  Field Boundary
-  Natural
-  Archaeology
-  Magnetic Disturbance (Above Ground)
-  Magnetic Disturbance (Below Ground)
-  Natural
-  Possible Archaeology
-  Quarry





Contains Ordnance Survey data © Crown Copyright and database right 2026.

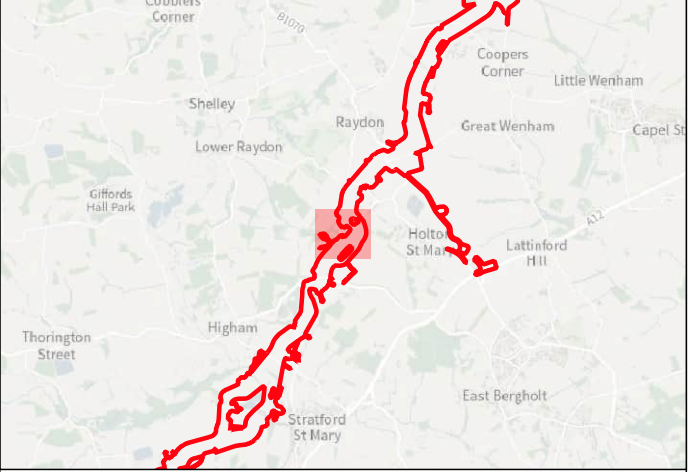
This material is for client report only © Headland Archaeology. No unauthorised reproduction.

Site:	EAGR23
Created by:	KS
Checked by:	KH
Version:	v1.2
Date:	27/01/2026
Scale:	1:2,500 @ A3














**Key**

-  Order Limits
-  Geophysical Survey Area
-  Survey Extent
-  Proposed Underground Cable Alignment



0 40 80 m

Contains Ordnance Survey data © Crown Copyright and database right 2026.



This material is for client report only © Headland Archaeology. No unauthorised reproduction.

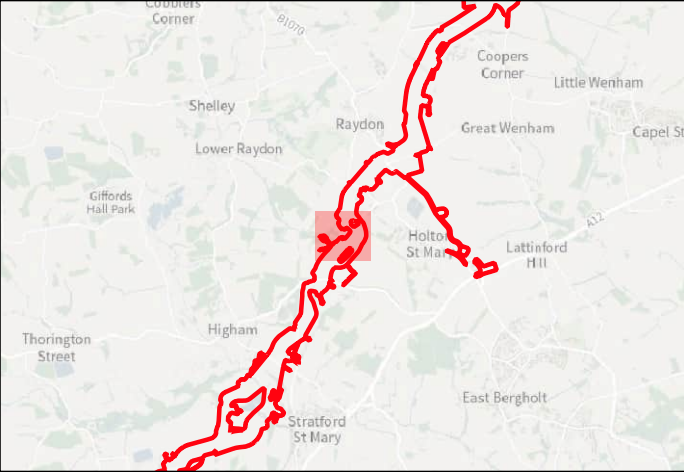
Site:	EAGR23
Created by:	KS
Checked by:	KH
Version:	v1.2
Date:	27/01/2026
Scale:	1:2,500 @ A3

Illus - 375 Processed greyscale magnetometer data; Subsector 47



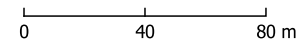






**Key**

- Order Limits
- Geophysical Survey Area
- Survey Extent
- Proposed Underground Cable Alignment
- XY Trace (25nT/cm)

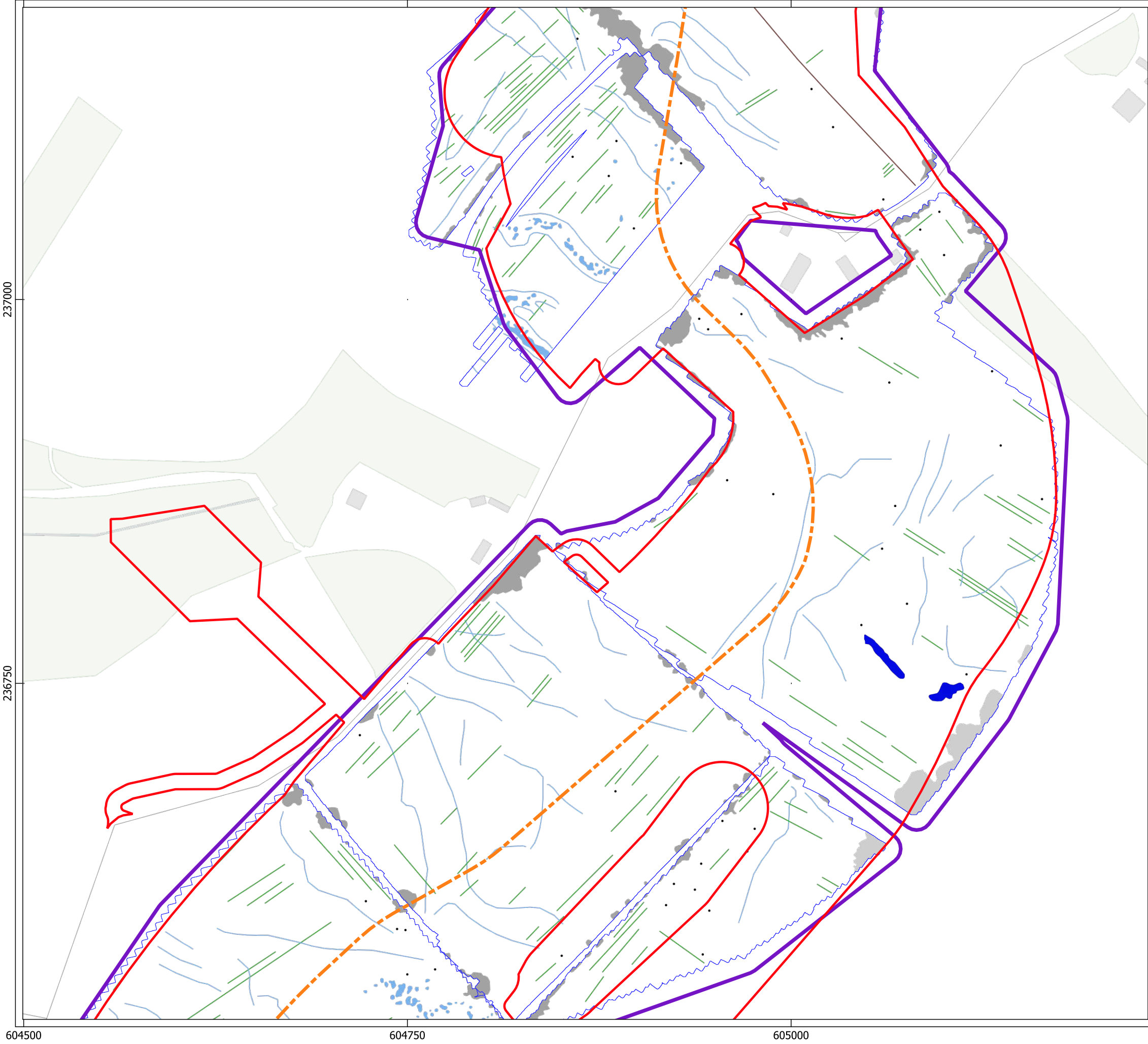




Contains Ordnance Survey data © Crown Copyright and database right 2026.

This material is for client report only © Headland Archaeology. No unauthorised reproduction.

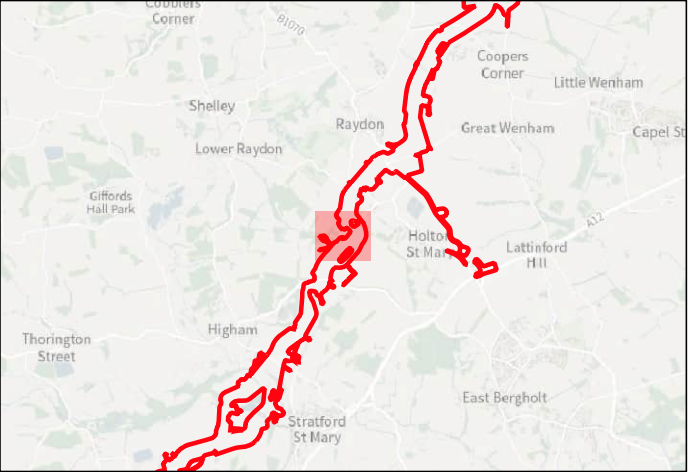
Site:	EAGR23
Created by:	KS
Checked by:	KH
Version:	v1.2
Date:	27/01/2026
Scale:	1:2,500 @ A3







**HEADLAND**  
ARCHAEOLOGY  
an RSK company



**Key**

- Order Limits
- Geophysical Survey Area
- Survey Extent
- Proposed Underground Cable Alignment

**Geophys Interpretation**

- Ferrous Objects
- Agriculture
- Field Boundary
- Natural
- Magnetic Disturbance (Above Ground)
- Magnetic Disturbance (Below Ground)
- Natural
- Thermoremanent

0

40



80 m

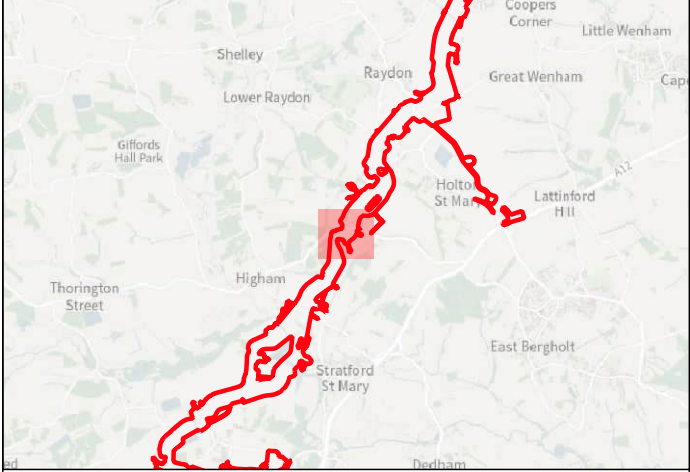
Contains Ordnance Survey data © Crown Copyright and database right 2026.

This material is for client report only © Headland Archaeology. No unauthorised reproduction.





Site:	EAGR23
Created by:	KS
Checked by:	KH
Version:	v1.2
Date:	27/01/2026
Scale:	1:2,500 @ A3

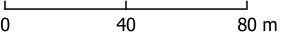







Key

-  Order Limits
-  Geophysical Survey Area
-  Survey Extent
-  Proposed Underground Cable Alignment



Contains Ordnance Survey data © Crown Copyright and database right 2026.

This material is for client report only © Headland Archaeology. No unauthorised reproduction.

Site:	EAGR23
Created by:	KS
Checked by:	KH
Version:	v1.2
Date:	27/01/2026
Scale:	1:2,500 @ A3

604250

604500

604750





236500

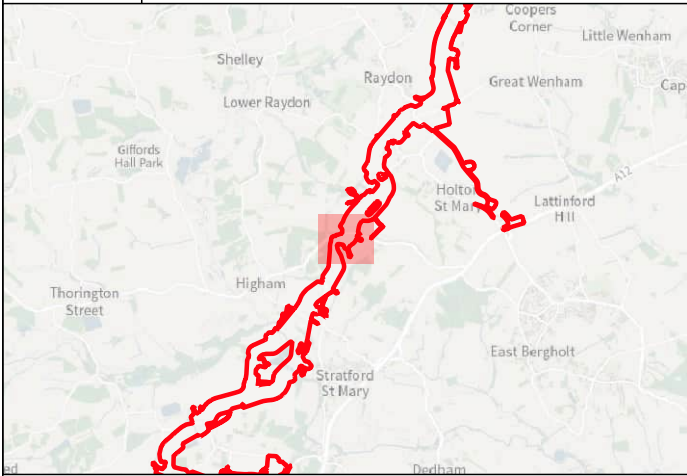
236250

236000

604250

604500

604750



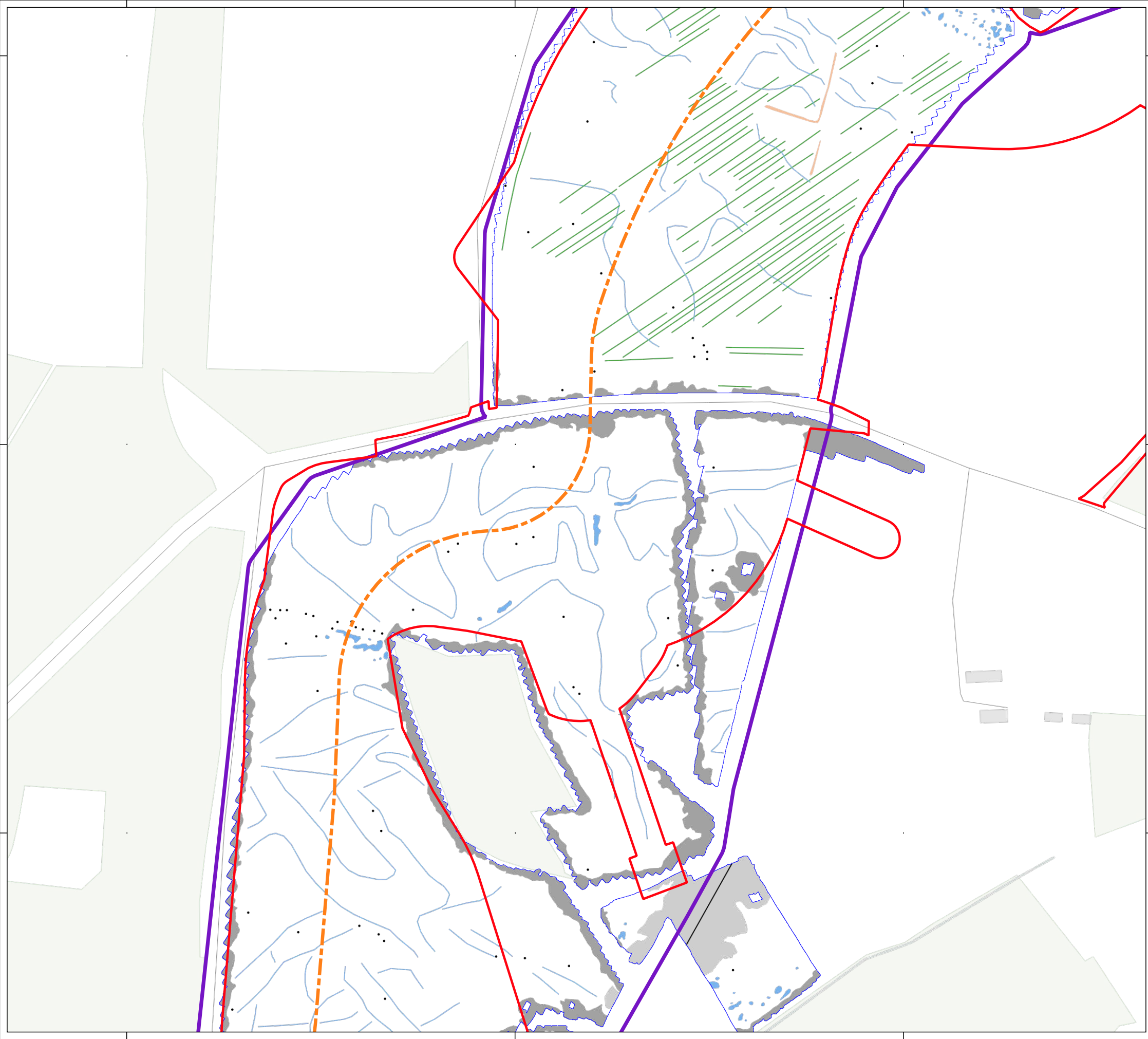
- Key
- Order Limits
  - Geophysical Survey Area
  - Survey Extent
  - Proposed Underground Cable Alignment
  - XY Trace (25nT/cm)



0 40 80 m

Contains Ordnance Survey data © Crown Copyright and database right 2026.  
This material is for client report only © Headland Archaeology. No unauthorised reproduction.

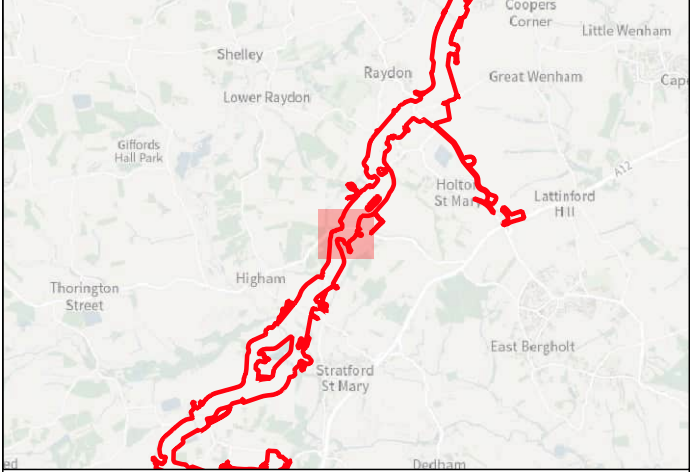
Site:	EAGR23
Created by:	KS
Checked by:	KH
Version:	v1.2
Date:	27/01/2026
Scale:	1:2,500 @ A3







**HEADLAND**  
**ARCHAEOLOGY**  
an RSK company

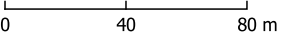


**Key**

- Order Limits
- Geophysical Survey Area
- Survey Extent
- Proposed Underground Cable Alignment

**Geophys Interpretation**

- Ferrous Objects
- Agriculture
- Natural
- Service
- Magnetic Disturbance (Above Ground)
- Magnetic Disturbance (Below Ground)
- Natural
- Possible Archaeology



Contains Ordnance Survey data © Crown Copyright and database right 2026.

This material is for client report only © Headland Archaeology. No unauthorised reproduction.

Site:	EAGR23
Created by:	KS
Checked by:	KH
Version:	v1.2
Date:	27/01/2026
Scale:	1:2,500 @ A3



604250


604500

604750














Key

-  Order Limits
-  Geophysical Survey Area
-  Survey Extent
-  Proposed Underground Cable Alignment



0 40 80 m

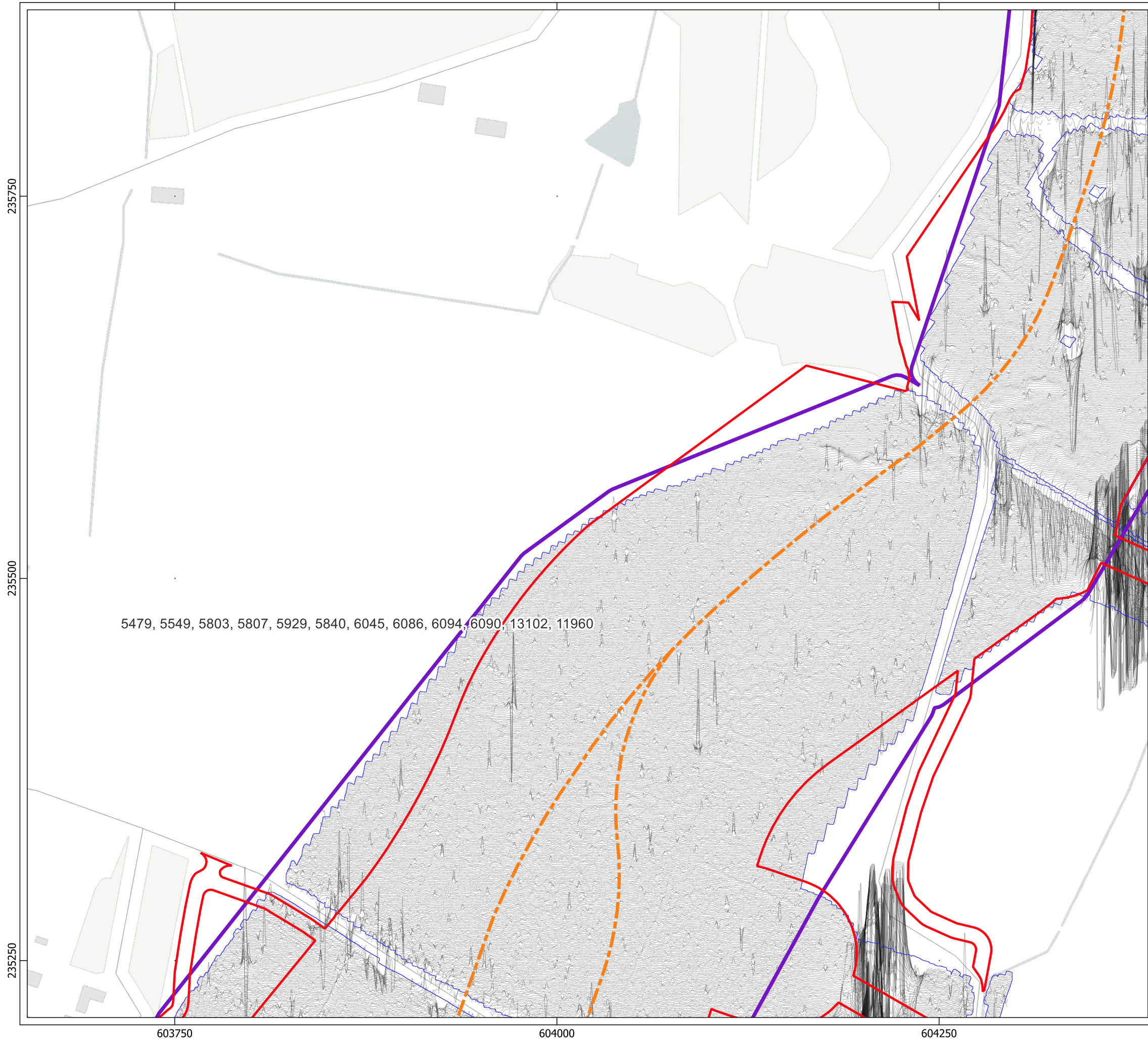
Contains Ordnance Survey data © Crown Copyright and database right 2026.



This material is for client report only © Headland Archaeology. No unauthorised reproduction.

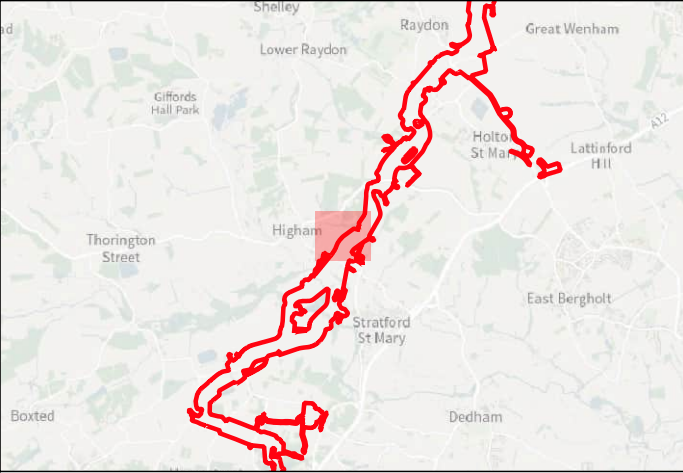
Site:	EAGR23
Created by:	KS
Checked by:	KH
Version:	v1.2
Date:	27/01/2026
Scale:	1:2,500 @ A3

Illus - 381 Processed greyscale magnetometer data; Subsector 49



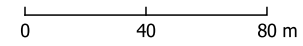






**Key**

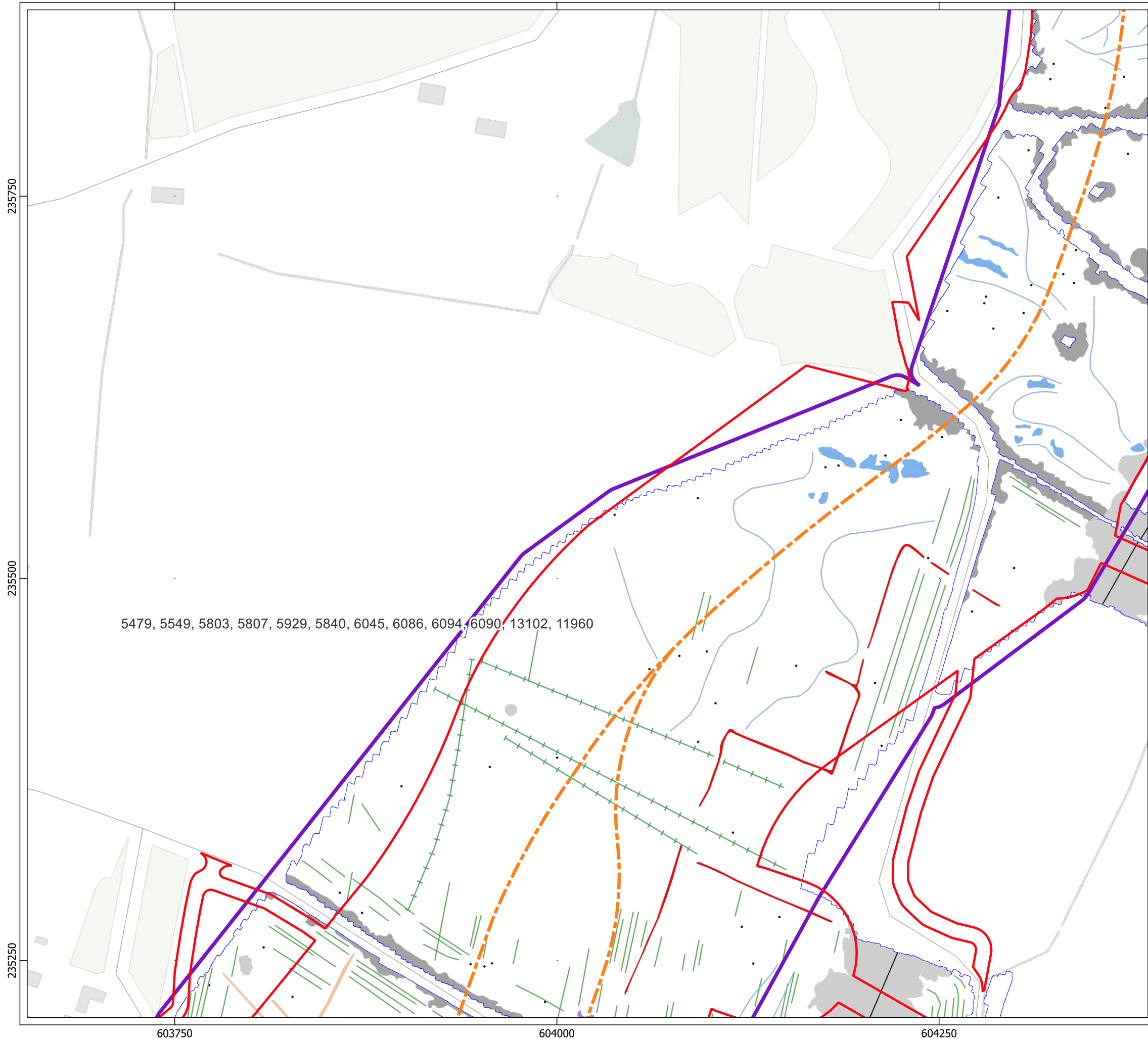
- ▭ Order Limits
- ▭ Geophysical Survey Area
- ▭ Survey Extent
- ▭ Proposed Underground Cable Alignment
- XY Trace (25nT/cm)





Contains Ordnance Survey data © Crown Copyright and database right 2026.  
This material is for client report only © Headland Archaeology. No unauthorised reproduction.


Site:	EAGR23
Created by:	KS
Checked by:	KH
Version:	v1.2
Date:	27/01/2026
Scale:	1:2,500 @ A3







an RSK company

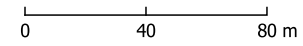


**Key**

- Order Limits
- Geophysical Survey Area
- Survey Extent
- Proposed Underground Cable Alignment

**Geophys Interpretation**

- Ferrous Objects
- Agriculture
- Field Drain
- Natural
- Service
- Archaeology
- Magnetic Disturbance (Above Ground)
- Magnetic Disturbance (Below Ground)
- Natural
- Possible Archaeology
- Uncertain





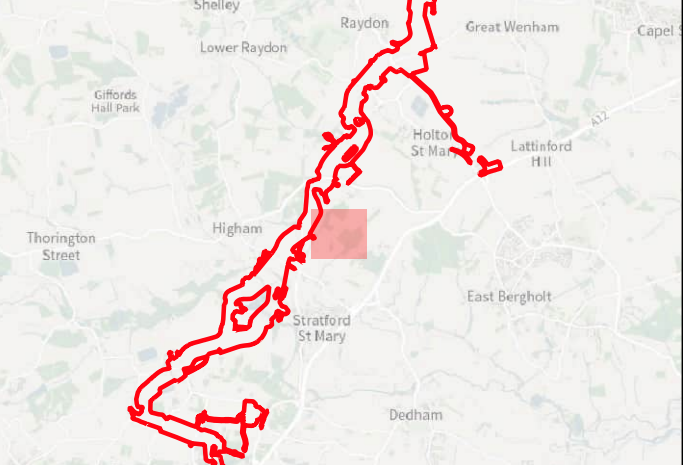
Contains Ordnance Survey data © Crown Copyright and database right 2026.

This material is for client report only © Headland Archaeology. No unauthorised reproduction.




Site:	EAGR23
Created by:	KS
Checked by:	KH
Version:	v1.2
Date:	27/01/2026
Scale:	1:2,500 @ A3








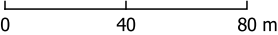
Key

-  Order Limits
-  Geophysical Survey Area
-  Survey Extent



+2nT

-1nT



0 40 80 m

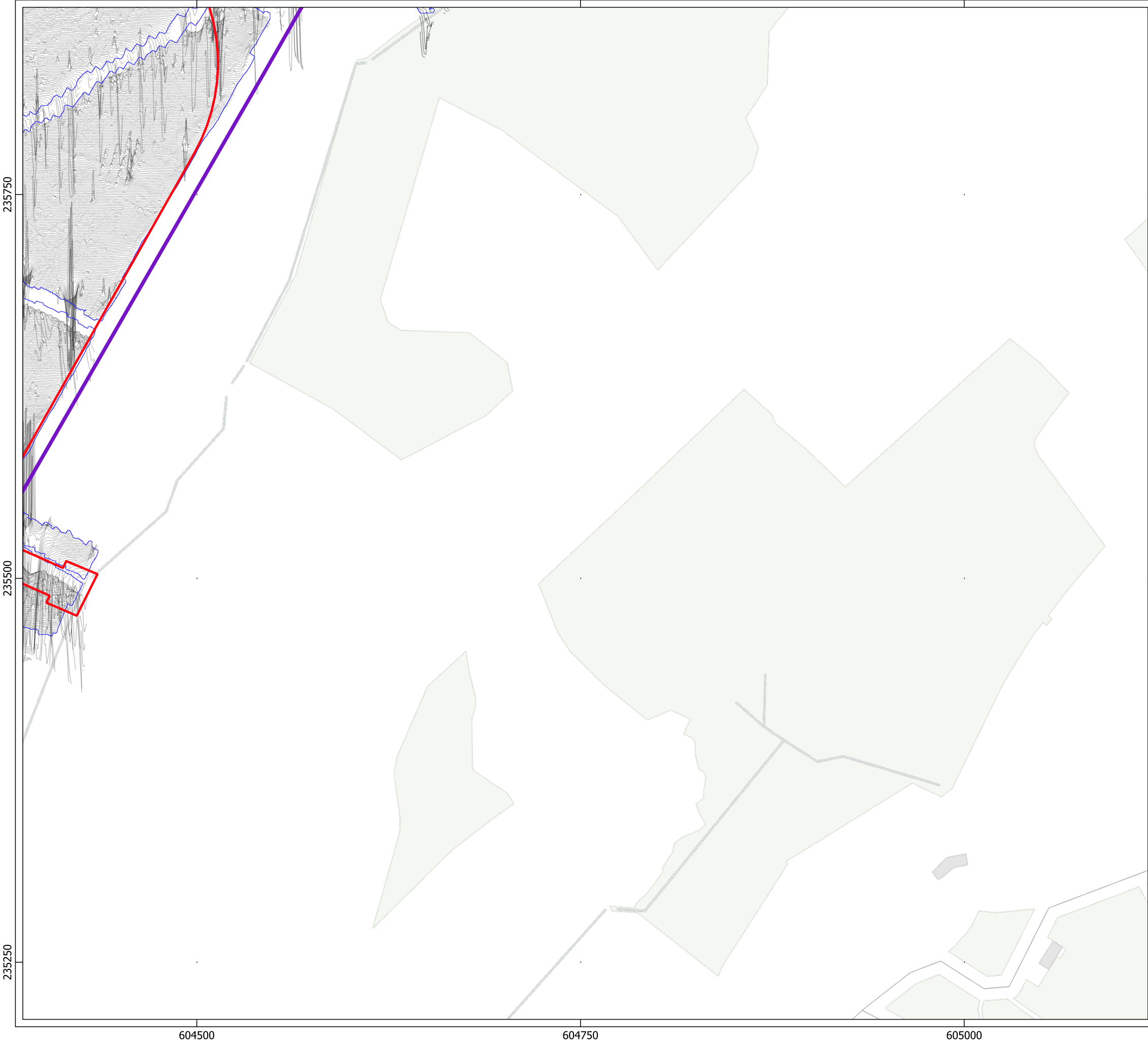
Contains Ordnance Survey data © Crown Copyright and database right 2026.



This material is for client report only © Headland Archaeology. No unauthorised reproduction.

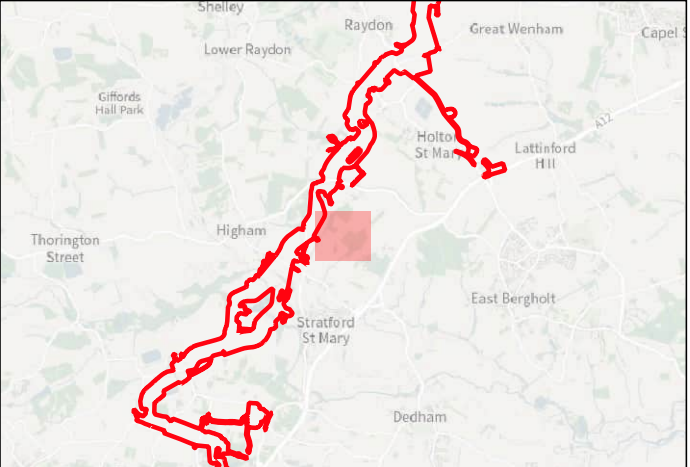
Site:	EAGR23
Created by:	KS
Checked by:	KH
Version:	v1.2
Date:	27/01/2026
Scale:	1:2,500 @ A3

Illus - 384 Processed greyscale magnetometer data; Subsector 50







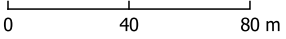






Key

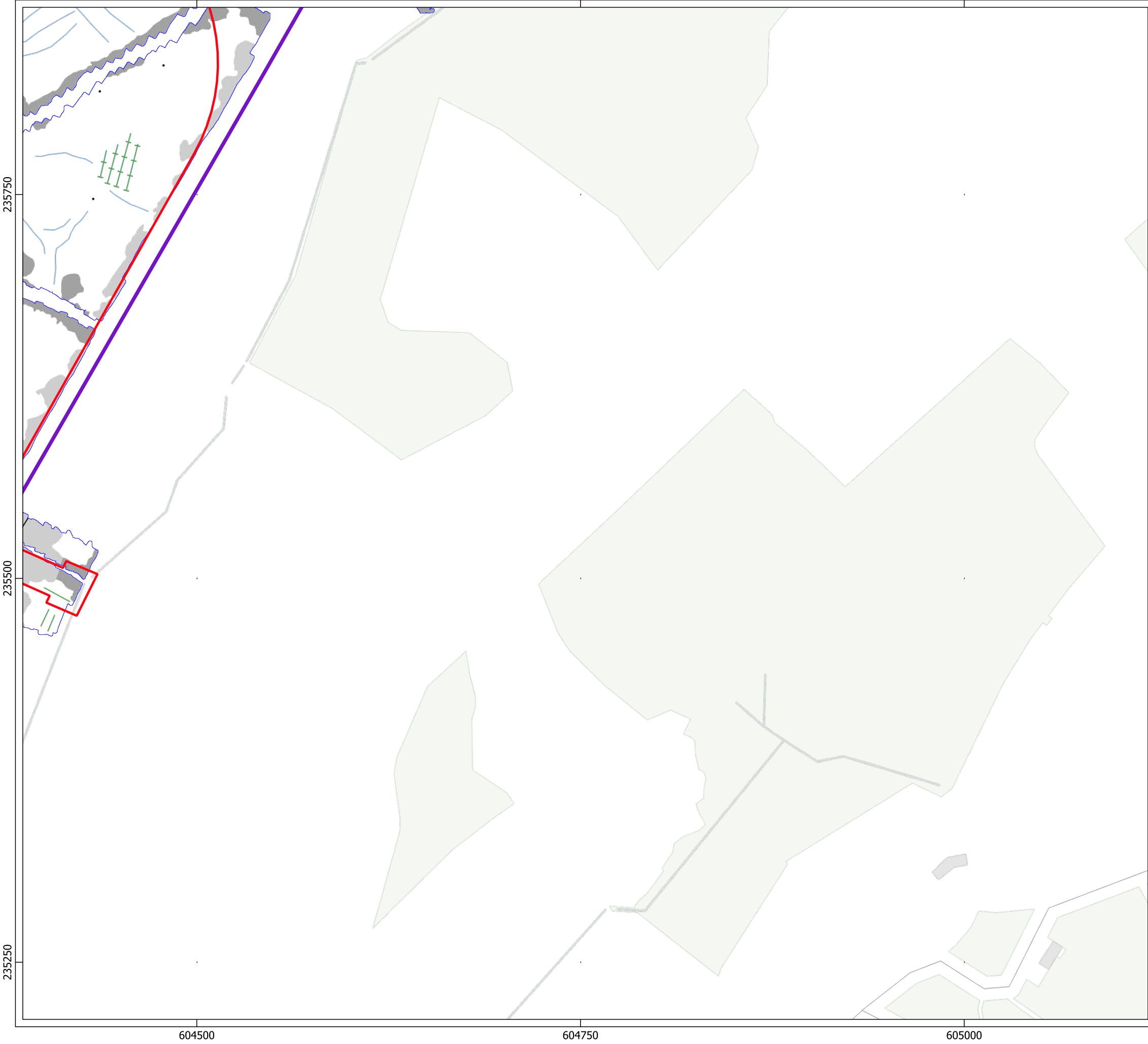
-  Order Limits
-  Geophysical Survey Area
-  Survey Extent
-  XY Trace (25nT/cm)





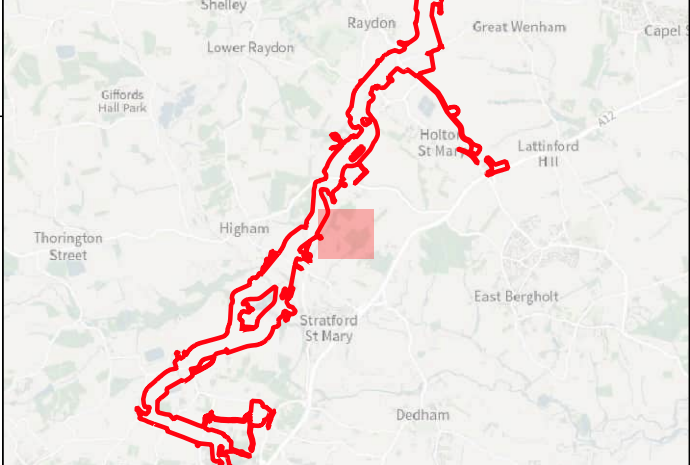
Contains Ordnance Survey data © Crown Copyright and database right 2026.

This material is for client report only © Headland Archaeology. No unauthorised reproduction.




Site:	EAGR23
Created by:	KS
Checked by:	KH
Version:	v1.2
Date:	27/01/2026
Scale:	1:2,500 @ A3












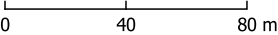


**Key**

-  Order Limits
-  Geophysical Survey Area
-  Survey Extent

**Geophys Interpretation**

-  Ferrous Objects
-  Agriculture
-  Field Drain
-  Natural
-  Service
-  Magnetic Disturbance (Above Ground)
-  Magnetic Disturbance (Below Ground)



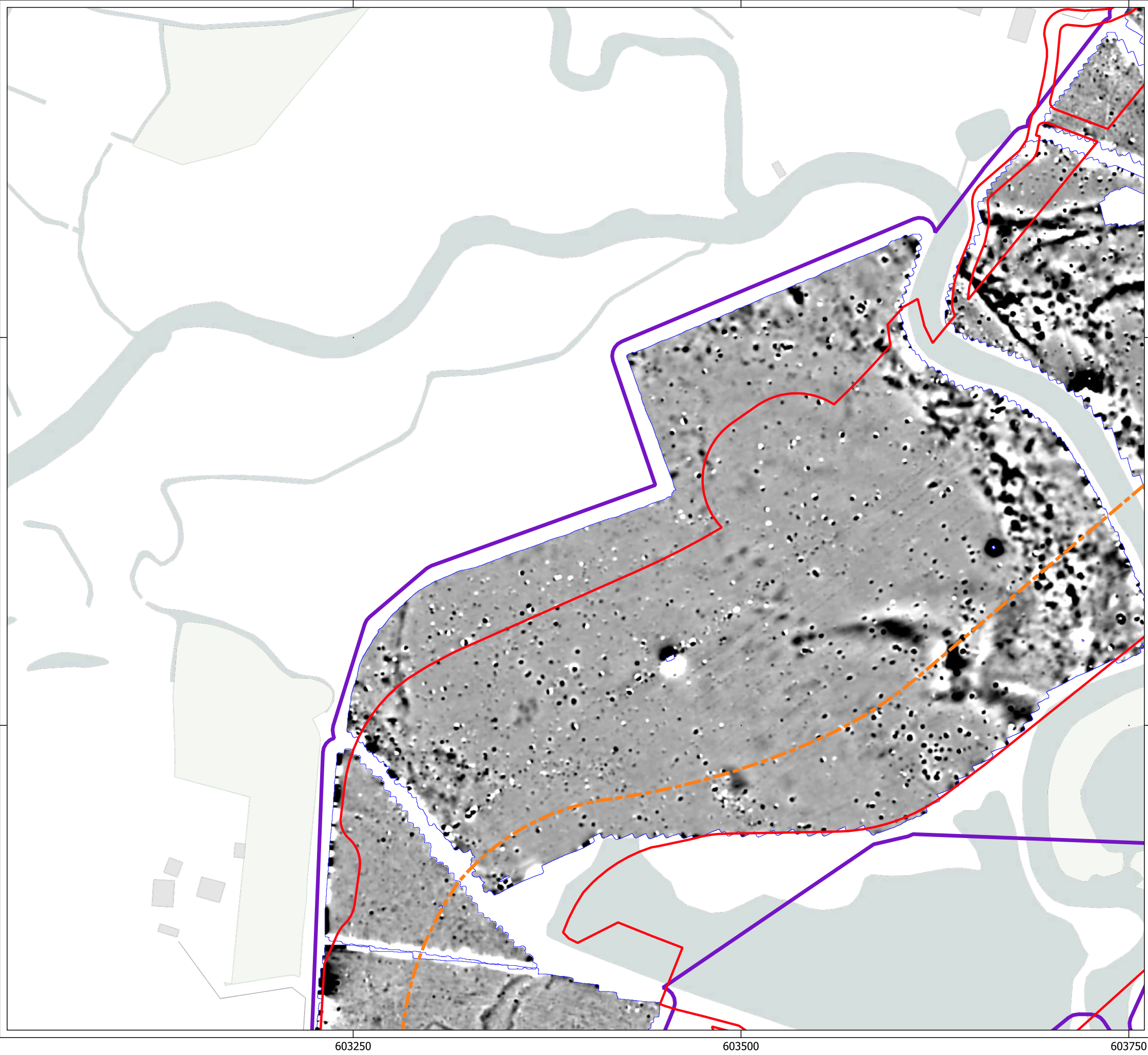
Contains Ordnance Survey data © Crown Copyright and database right 2026.



This material is for client report only © Headland Archaeology. No unauthorised reproduction.

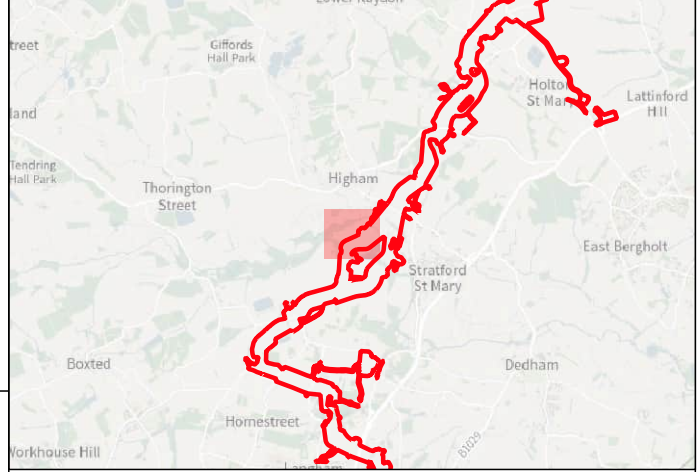
Site:	EAGR23
Created by:	KS
Checked by:	KH
Version:	v1.2
Date:	27/01/2026
Scale:	1:2,500 @ A3

Illus - 386 Interpretation of magnetometer data; Subsector 50












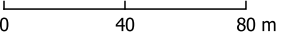


**Key**

-  Order Limits
-  Geophysical Survey Area
-  Survey Extent
-  Proposed Underground Cable Alignment



+2nT  
-1nT



0 40 80 m

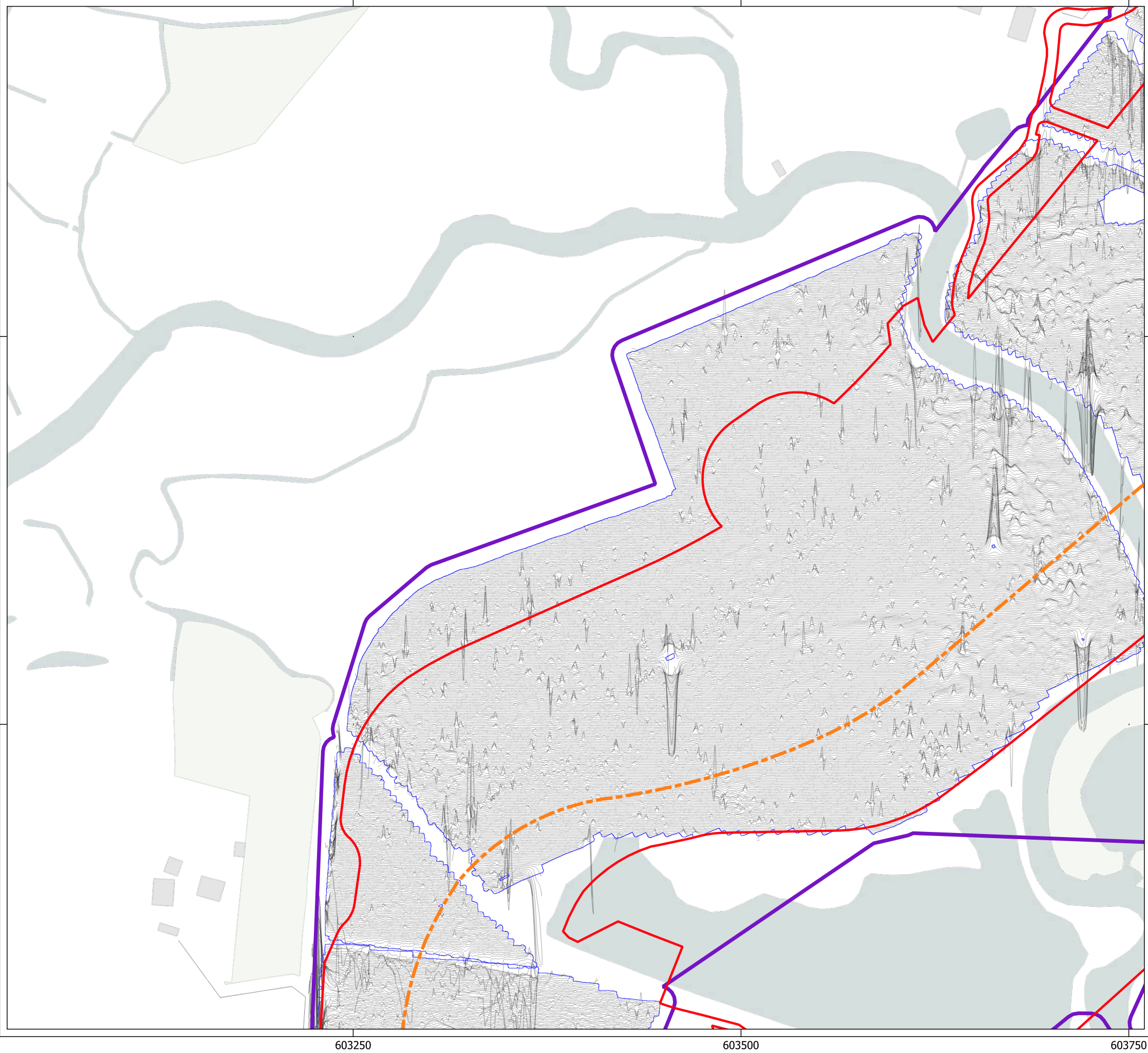
Contains Ordnance Survey data © Crown Copyright and database right 2026.



This material is for client report only © Headland Archaeology. No unauthorised reproduction.

Site:	EAGR23
Created by:	KS
Checked by:	KH
Version:	v1.2
Date:	27/01/2026
Scale:	1:2,500 @ A3

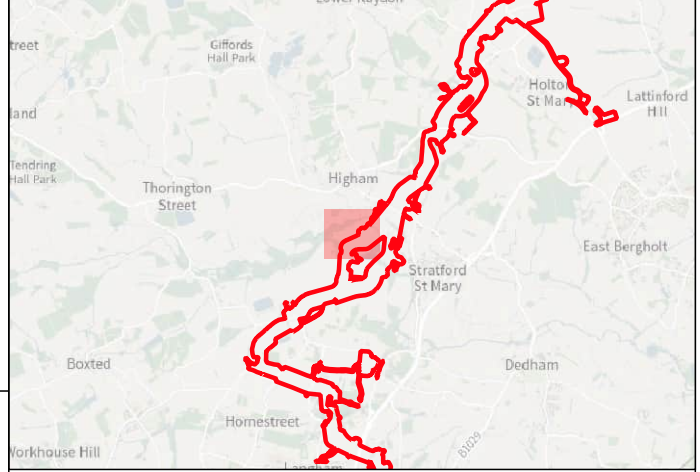
Illus - 387 Processed greyscale magnetometer data; Subsector 51










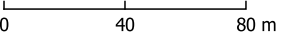


**HEADLAND**  
ARCHAEOLOGY  
an RSK company



**Key**

-  Order Limits
-  Geophysical Survey Area
-  Survey Extent
-  Proposed Underground Cable Alignment
-  XY Trace (25nT/cm)

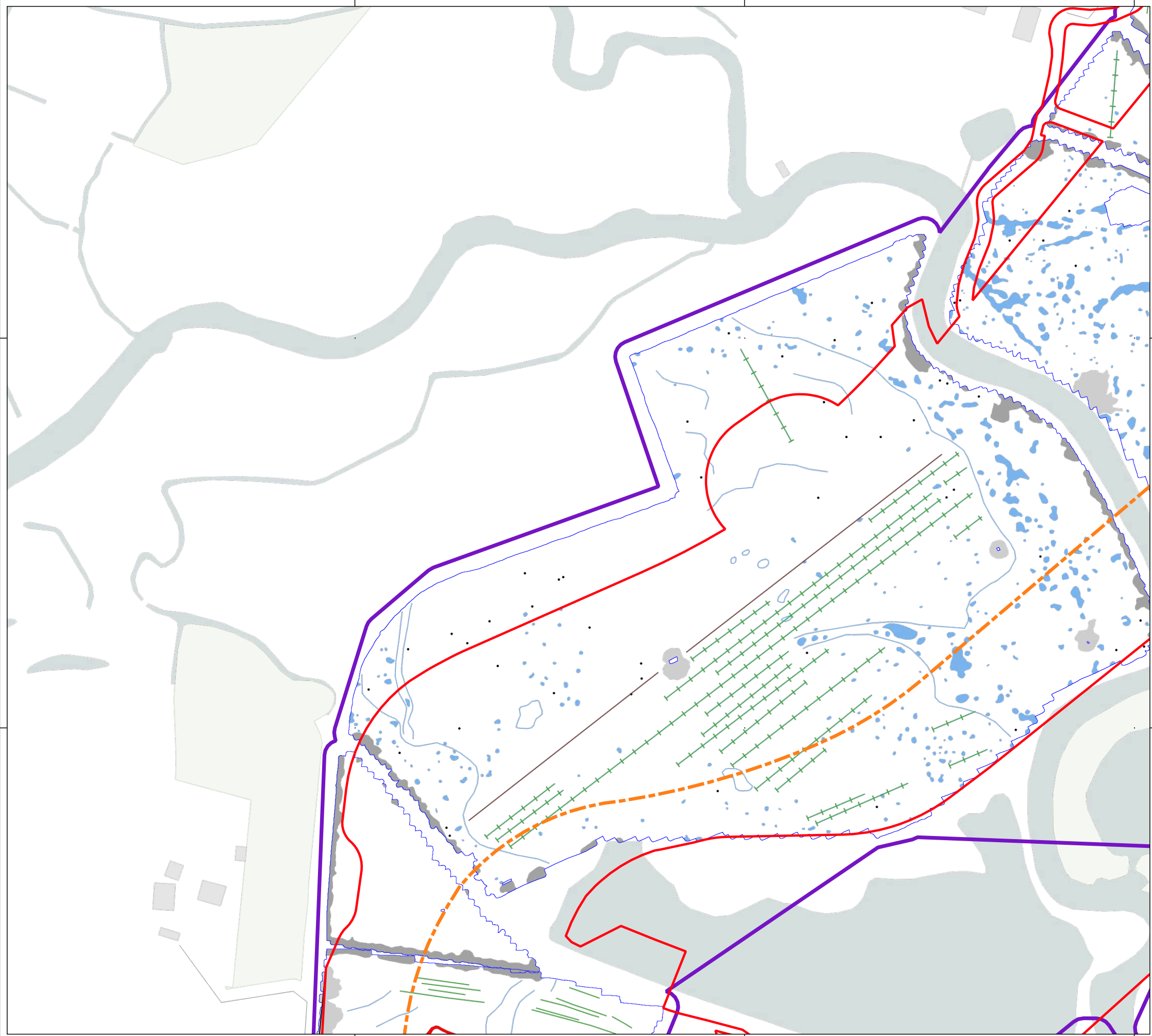




Contains Ordnance Survey data © Crown Copyright and database right 2026.

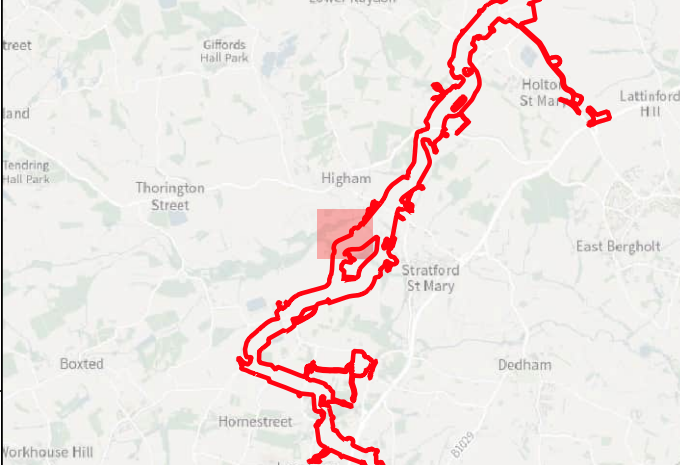
This material is for client report only © Headland Archaeology. No unauthorised reproduction.

Site:	EAGR23
Created by:	KS
Checked by:	KH
Version:	v1.2
Date:	27/01/2026
Scale:	1:2,500 @ A3







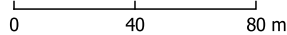


**Key**

- Order Limits
- Geophysical Survey Area
- Survey Extent
- Proposed Underground Cable Alignment

**Geophys Interpretation**

- Ferrous Objects
- Agriculture
- Field Boundary
- + Field Drain
- Natural
- Service
- Archaeology
- Magnetic Disturbance (Above Ground)
- Magnetic Disturbance (Below Ground)
- Natural





Contains Ordnance Survey data © Crown Copyright and database right 2026.

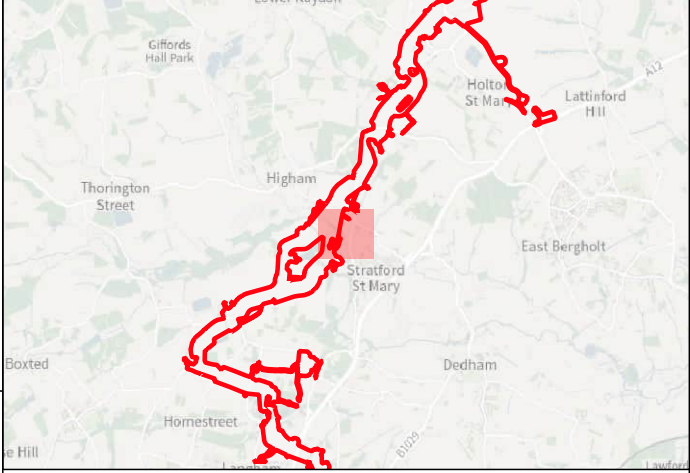
This material is for client report only © Headland Archaeology. No unauthorised reproduction.

Site:	EAGR23
Created by:	KS
Checked by:	KH
Version:	v1.2
Date:	27/01/2026
Scale:	1:2,500 @ A3










**HEADLAND**  
ARCHAEOLOGY  
an RSK company



**Key**

-  Order Limits
-  Geophysical Survey Area
-  Survey Extent
-  Proposed Underground Cable Alignment



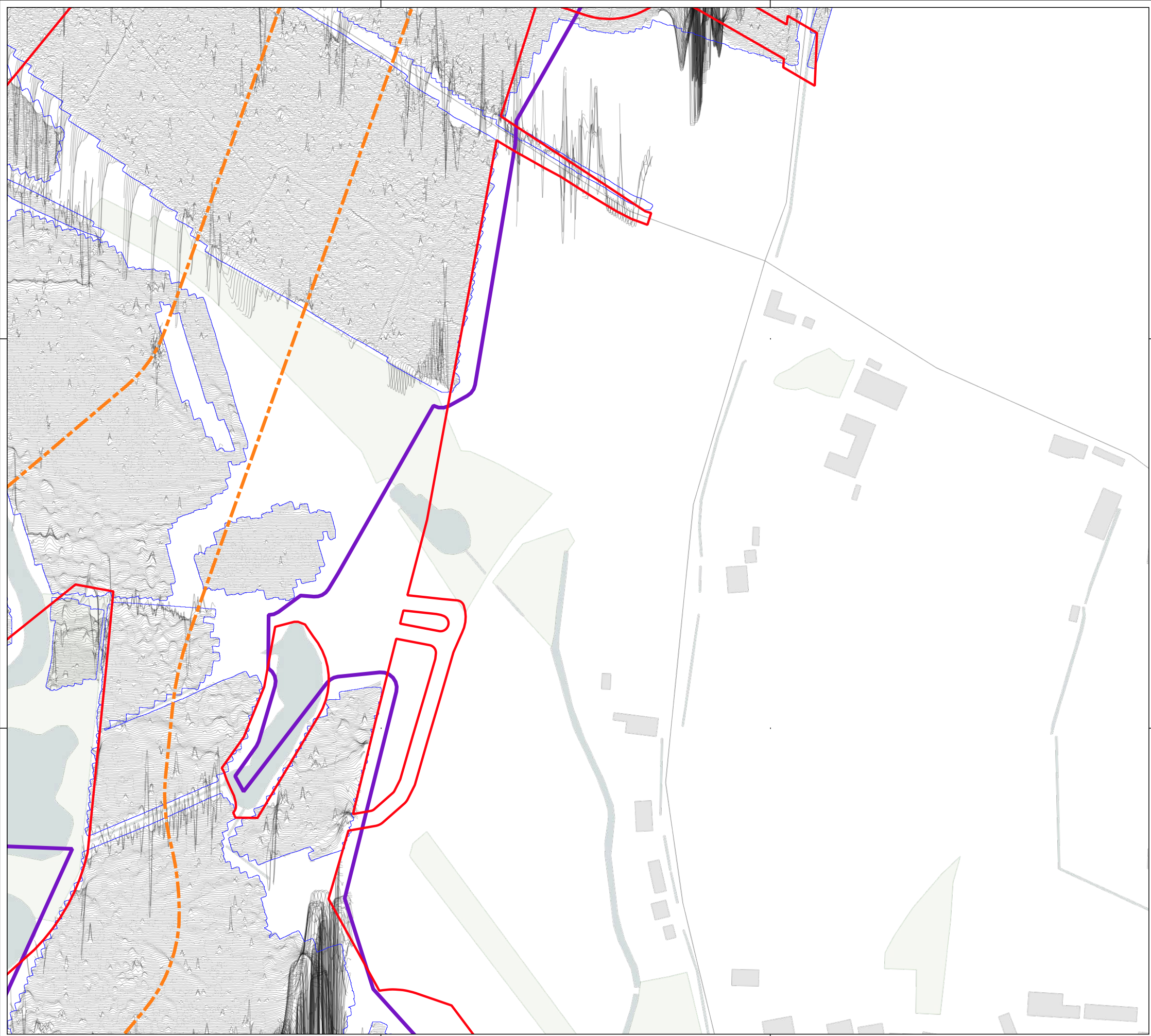
0 40 80 m


Contains Ordnance Survey data © Crown Copyright and database right 2026.


This material is for client report only © Headland Archaeology. No unauthorised reproduction.

Site:	EAGR23
Created by:	KS
Checked by:	KH
Version:	v1.2
Date:	27/01/2026
Scale:	1:2,500 @ A3

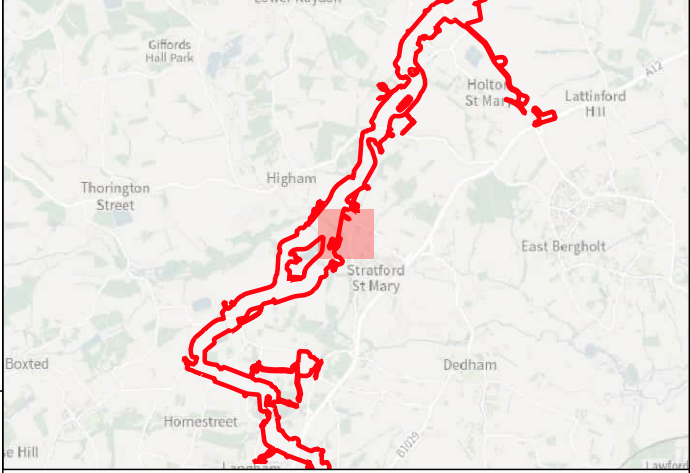











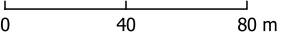


**HEADLAND**  
ARCHAEOLOGY  
an RSK company



**Key**

-  Order Limits
-  Geophysical Survey Area
-  Survey Extent
-  Proposed Underground Cable Alignment
-  XY Trace (25nT/cm)

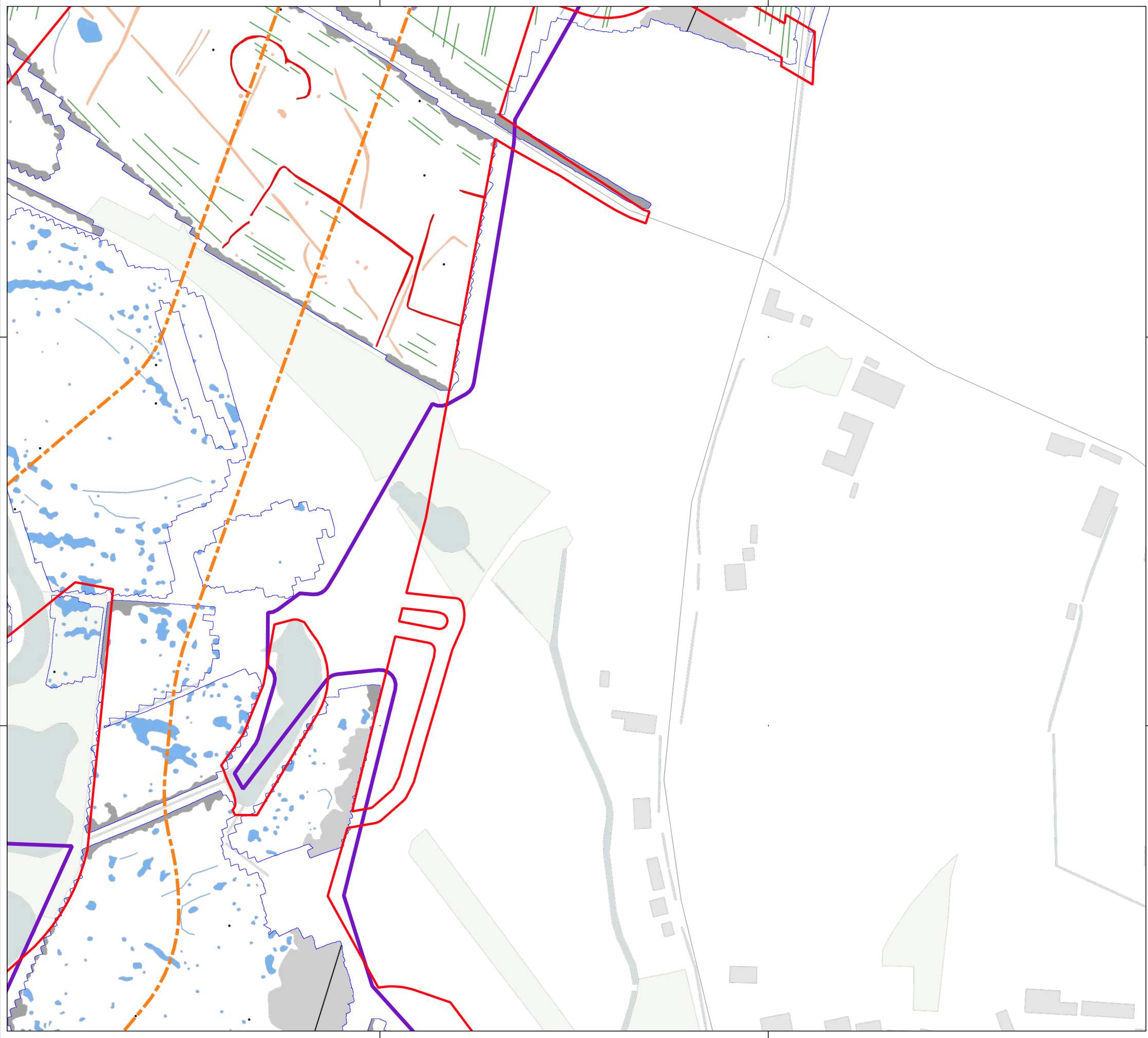




Contains Ordnance Survey data © Crown Copyright and database right 2026.

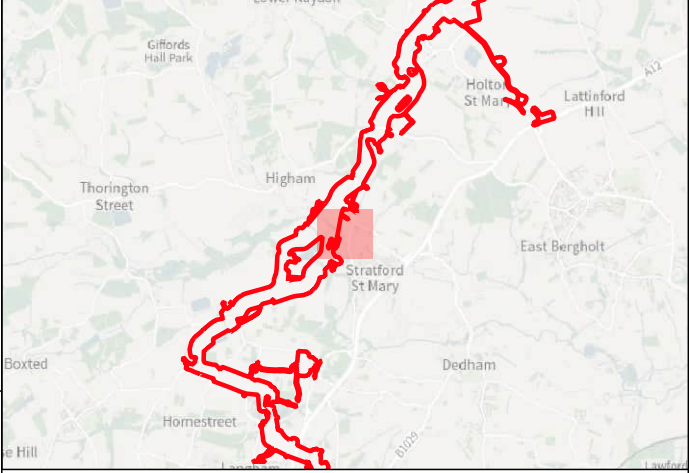
This material is for client report only © Headland Archaeology. No unauthorised reproduction.

Site:	EAGR23
Created by:	KS
Checked by:	KH
Version:	v1.2
Date:	27/01/2026
Scale:	1:2,500 @ A3







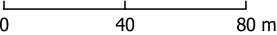


**Key**

- Order Limits
- Geophysical Survey Area
- Survey Extent
- Proposed Underground Cable Alignment

**Geophys Interpretation**

- Ferrous Objects
- Agriculture
- Natural
- Service
- Archaeology
- Magnetic Disturbance (Above Ground)
- Magnetic Disturbance (Below Ground)
- Natural
- Possible Archaeology
- Uncertain

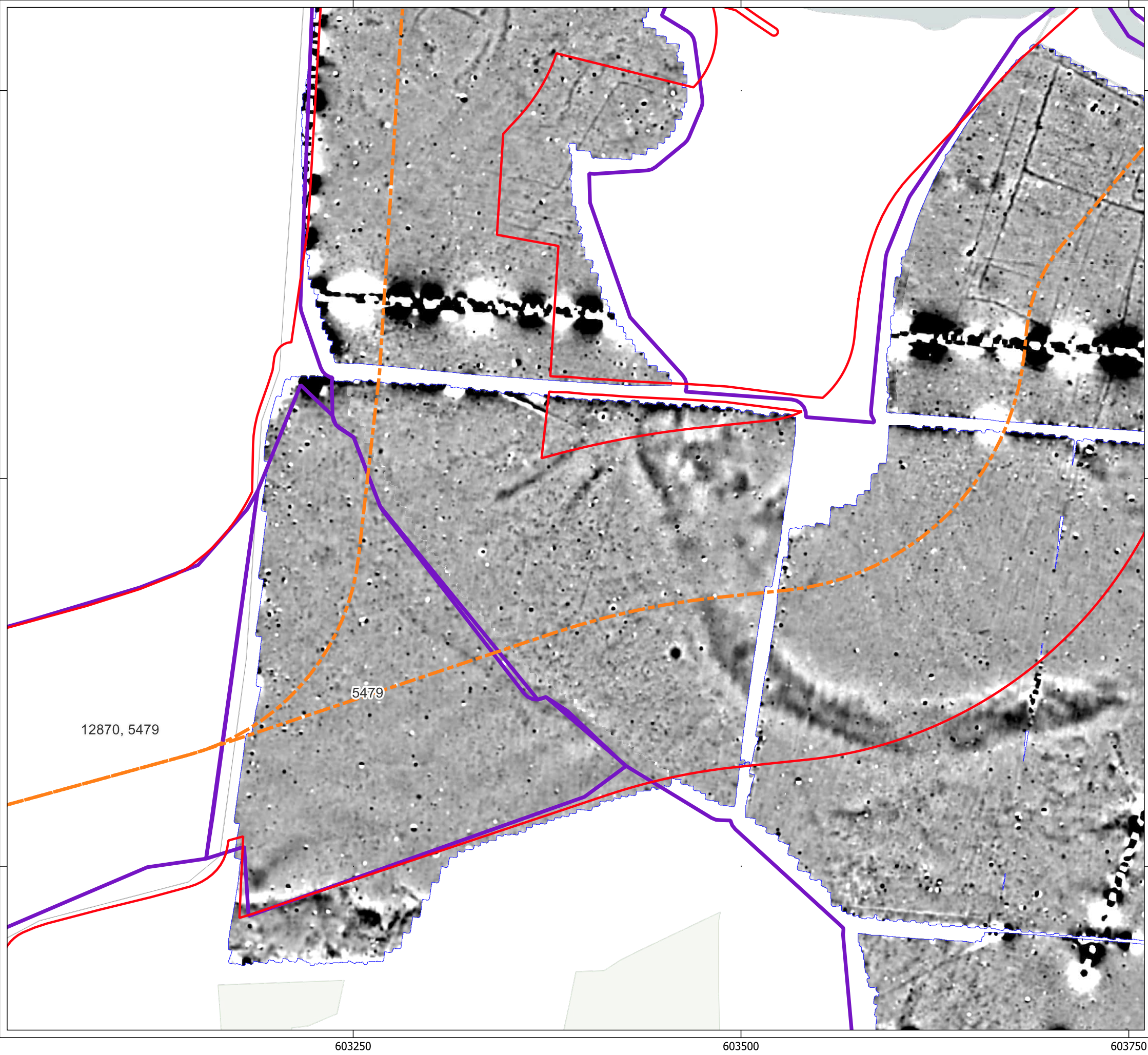




Contains Ordnance Survey data © Crown Copyright and database right 2026.

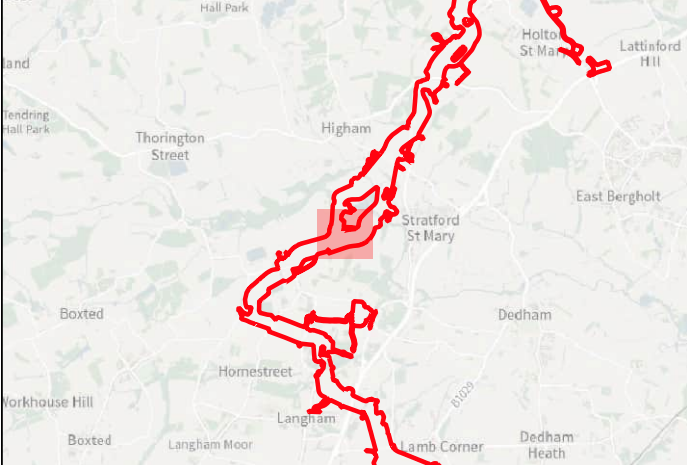
This material is for client report only © Headland Archaeology. No unauthorised reproduction.

Site:	EAGR23
Created by:	KS
Checked by:	KH
Version:	v1.2
Date:	27/01/2026
Scale:	1:2,500 @ A3














**Key**

-  Order Limits
-  Geophysical Survey Area
-  Survey Extent
-  Proposed Underground Cable Alignment



0 40 80 m

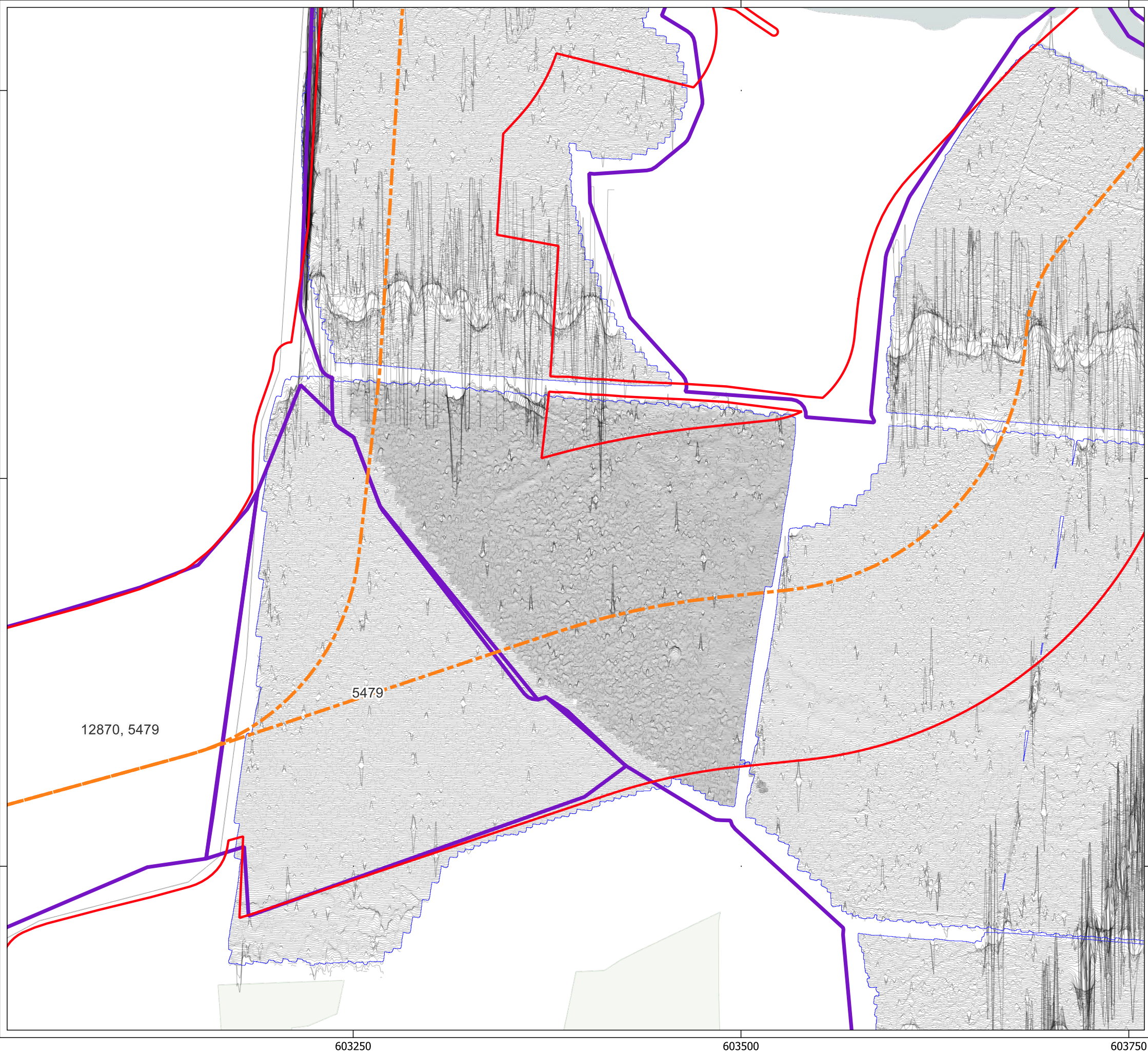
Contains Ordnance Survey data © Crown Copyright and database right 2026.



This material is for client report only © Headland Archaeology. No unauthorised reproduction.

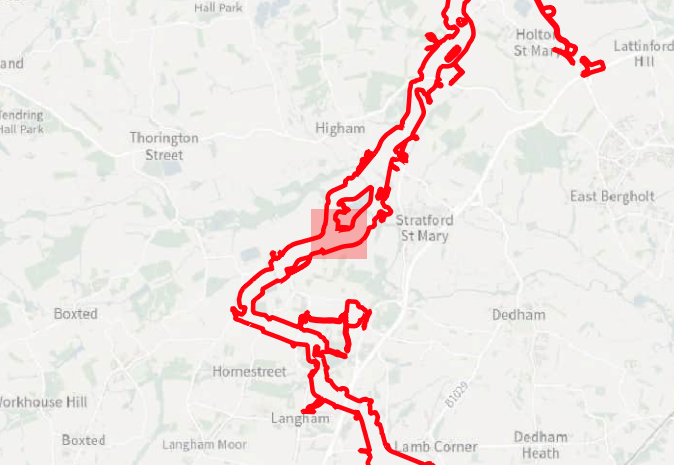
Site:	EAGR23
Created by:	KS
Checked by:	KH
Version:	v1.2
Date:	27/01/2026
Scale:	1:2,500 @ A3

Illus - 393 Processed greyscale magnetometer data; Subsector 53








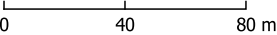






**Key**

-  Order Limits
-  Geophysical Survey Area
-  Survey Extent
-  Proposed Underground Cable Alignment
-  XY Trace (25nT/cm)

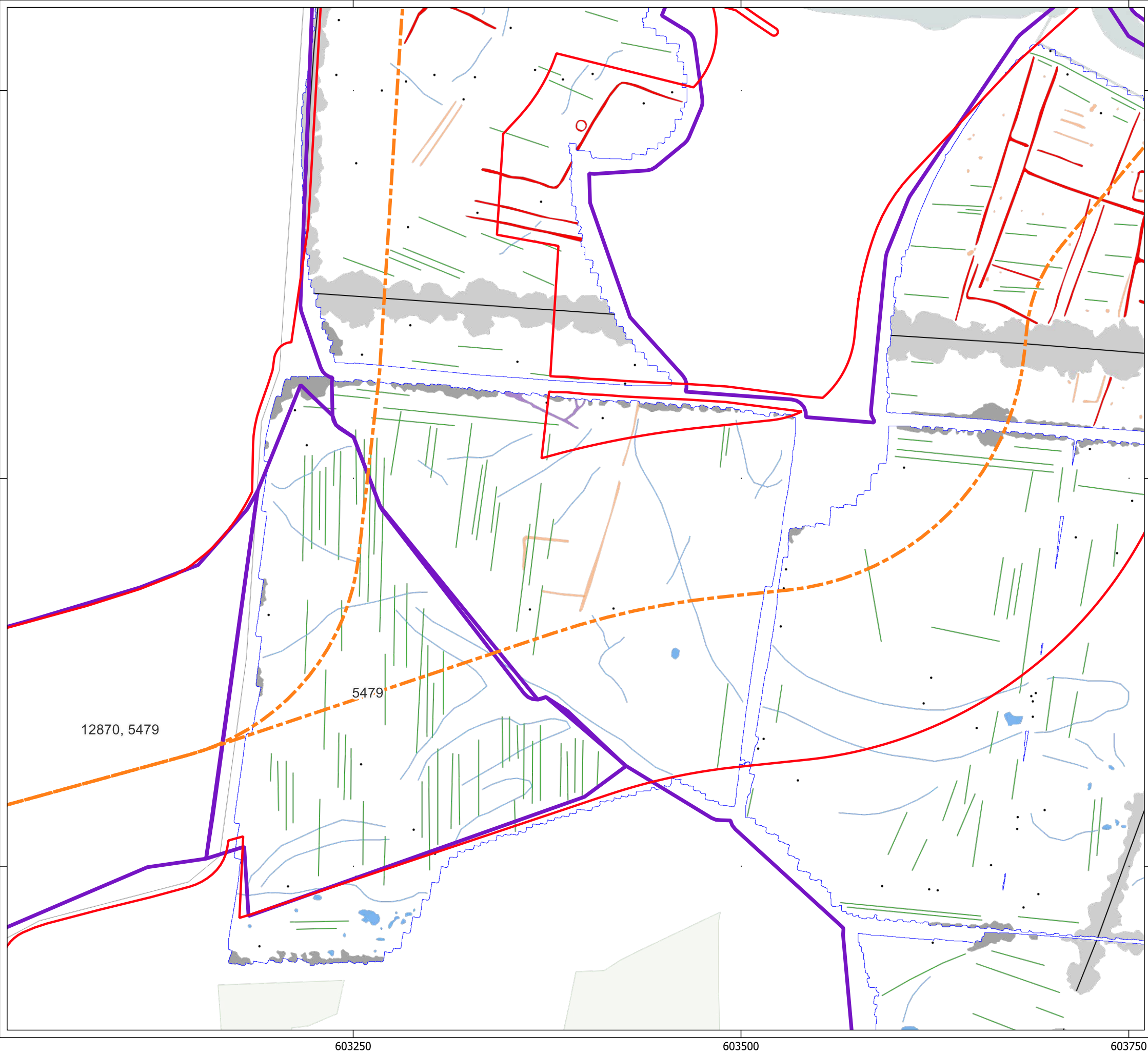




Contains Ordnance Survey data © Crown Copyright and database right 2026.

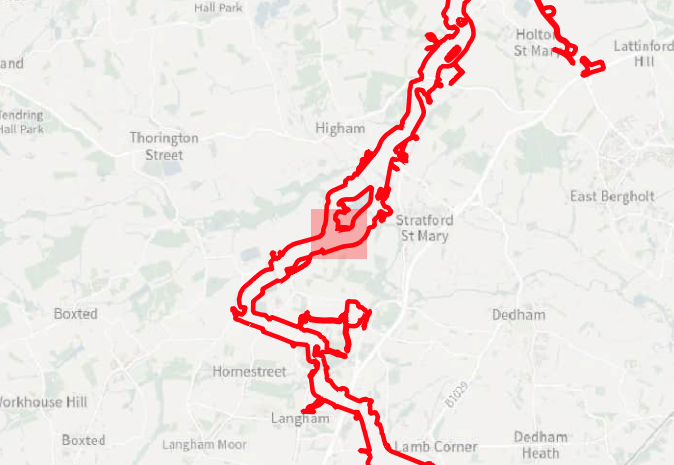
This material is for client report only © Headland Archaeology. No unauthorised reproduction.

Site:	EAGR23
Created by:	KS
Checked by:	KH
Version:	v1.2
Date:	27/01/2026
Scale:	1:2,500 @ A3





















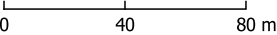


**Key**

-  Order Limits
-  Geophysical Survey Area
-  Survey Extent
-  Proposed Underground Cable Alignment

**Geophys Interpretation**

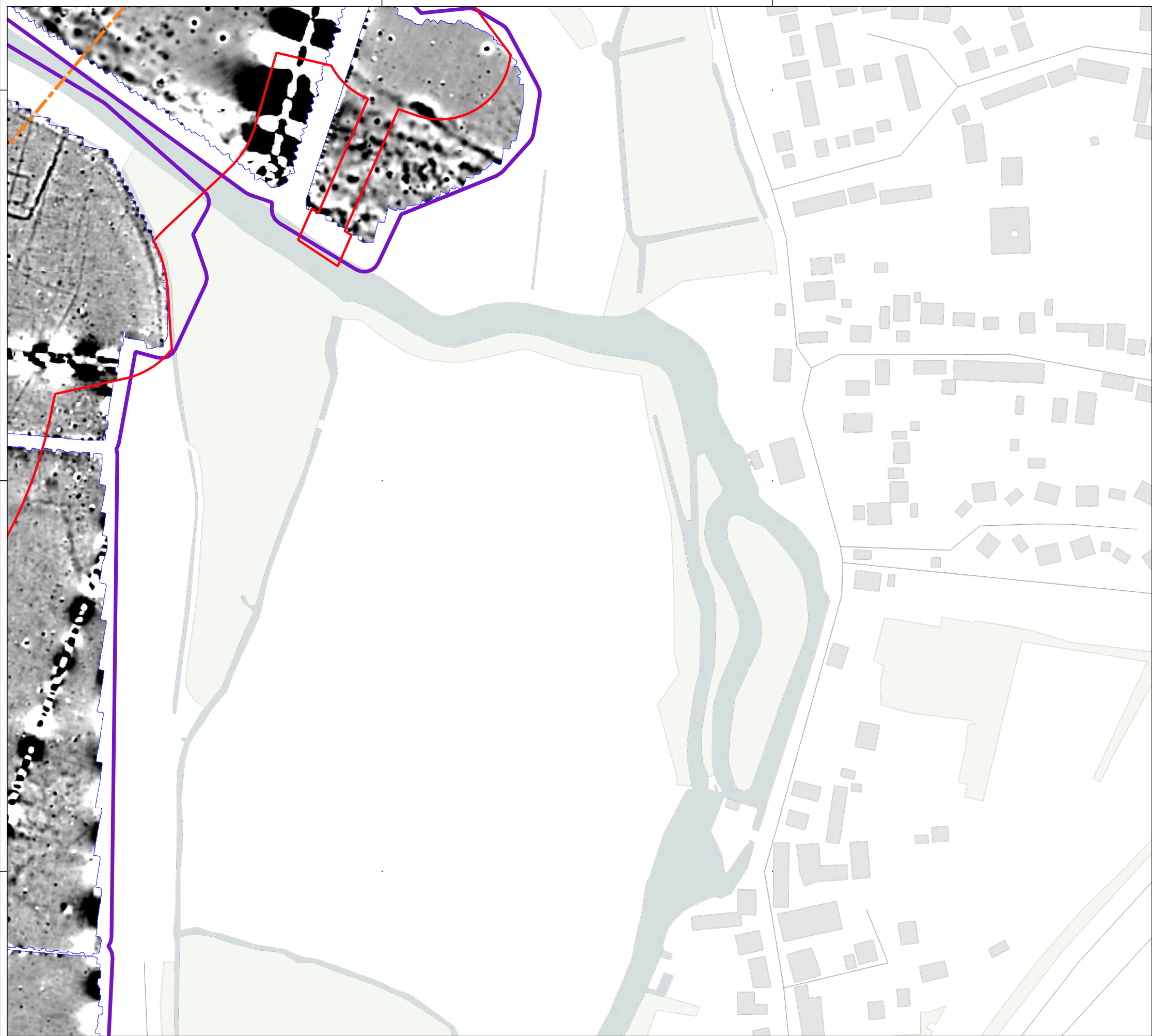
-  Ferrous Objects
-  Agriculture
-  Natural
-  Service
-  Archaeology
-  Magnetic Disturbance (Above Ground)
-  Magnetic Disturbance (Below Ground)
-  Natural
-  Possible Archaeology
-  Uncertain



Contains Ordnance Survey data © Crown Copyright and database right 2026.

This material is for client report only © Headland Archaeology. No unauthorised reproduction.

Site:	EAGR23
Created by:	KS
Checked by:	KH
Version:	v1.2
Date:	27/01/2026
Scale:	1:2,500 @ A3



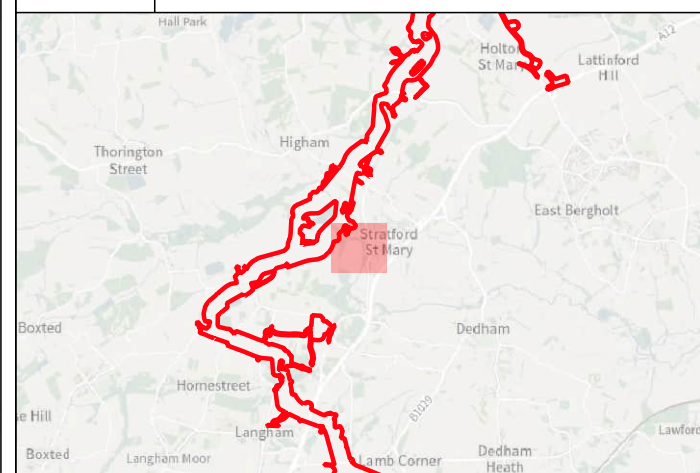
234500

234250

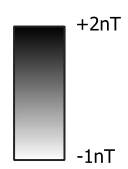
234000

604000

604250



- Key
- Order Limits
  - Geophysical Survey Area
  - Survey Extent
  - Proposed Underground Cable Alignment

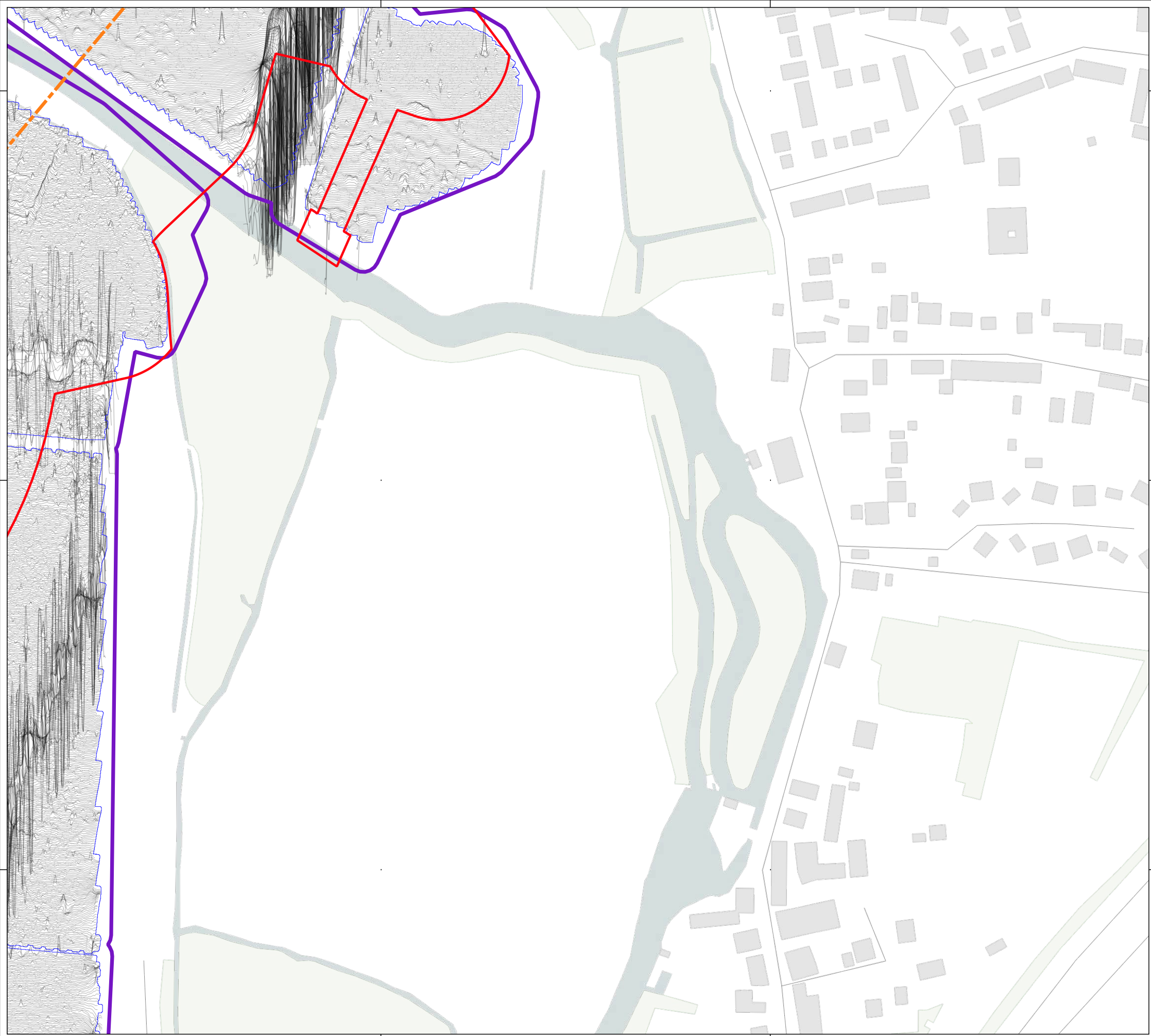




0 40 80 m

Contains Ordnance Survey data © Crown Copyright and database right 2026.  
This material is for client report only © Headland Archaeology. No unauthorised reproduction.

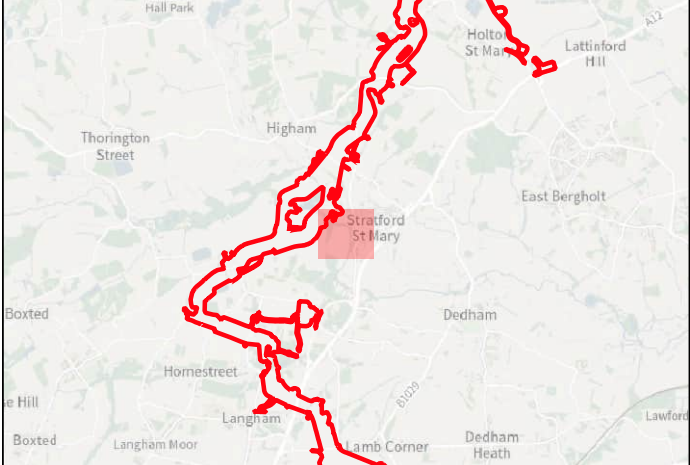
Site:	EAGR23
Created by:	KS
Checked by:	KH
Version:	v1.2
Date:	27/01/2026
Scale:	1:2,500 @ A3







HEADLAND  
ARCHAEOLOGY  
an RSK company



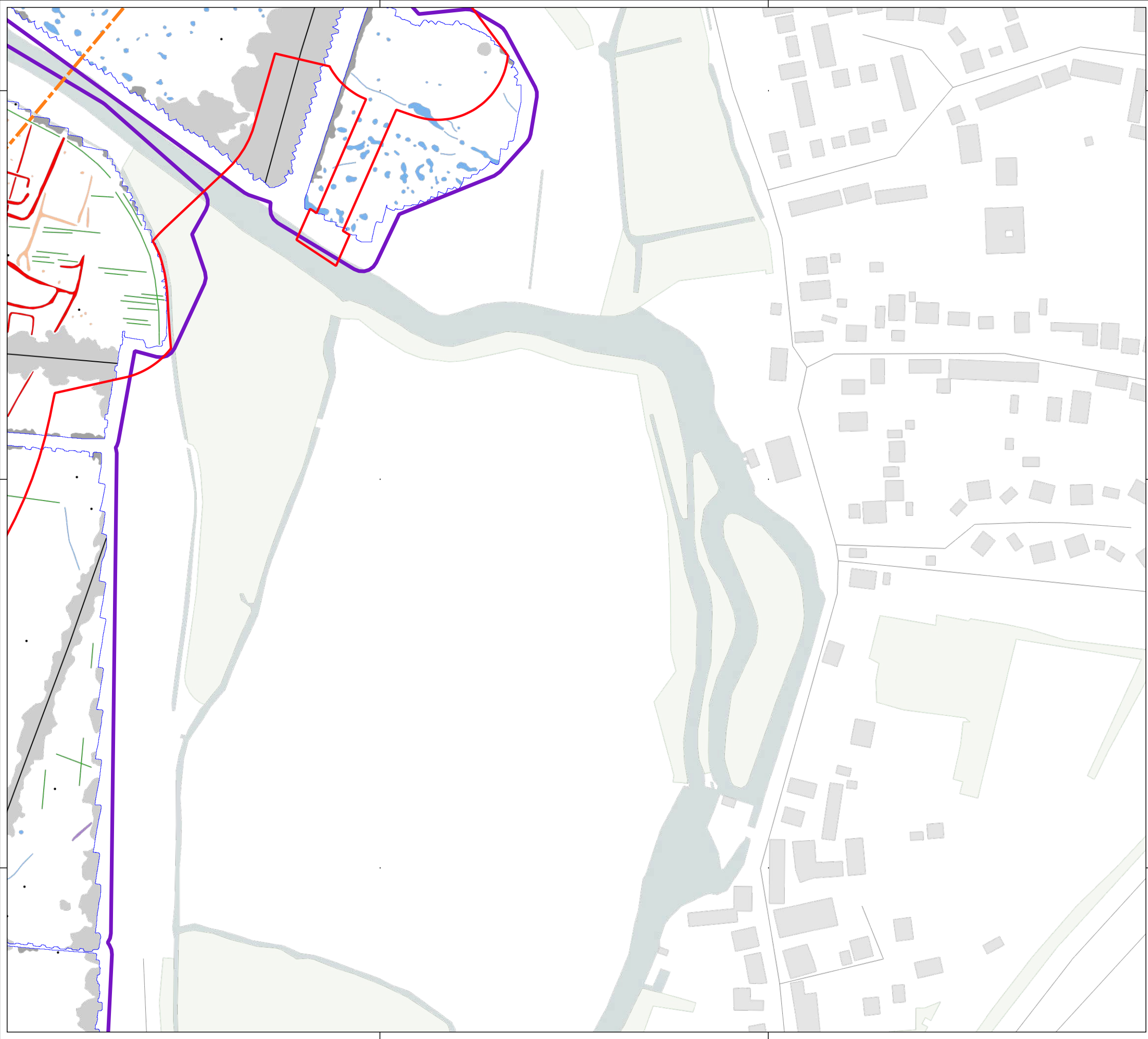
Key



- Order Limits
- Geophysical Survey Area
- Survey Extent
- Proposed Underground Cable Alignment
- XY Trace (25nT/cm)

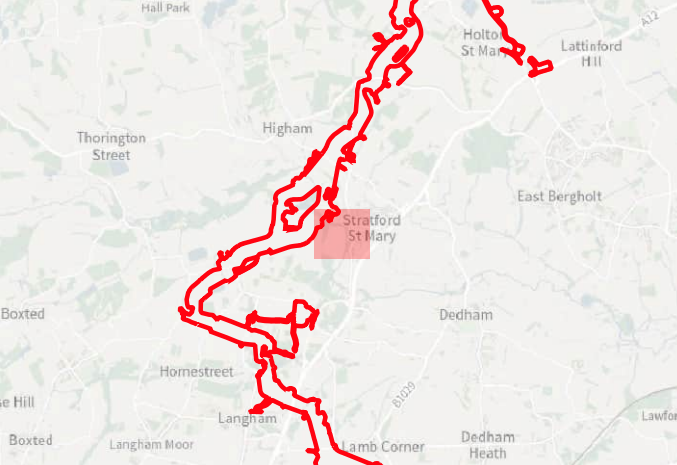
0 40 80 m

Contains Ordnance Survey data © Crown Copyright and database right 2026.  
This material is for client report only © Headland Archaeology. No unauthorised reproduction.





Site:	EAGR23
Created by:	KS
Checked by:	KH
Version:	v1.2
Date:	27/01/2026
Scale:	1:2,500 @ A3















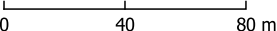


**Key**

-  Order Limits
-  Geophysical Survey Area
-  Survey Extent
-  Proposed Underground Cable Alignment

**Geophys Interpretation**

-  Ferrous Objects
-  Agriculture
-  Natural
-  Service
-  Archaeology
-  Magnetic Disturbance (Above Ground)
-  Magnetic Disturbance (Below Ground)
-  Natural
-  Possible Archaeology
-  Uncertain

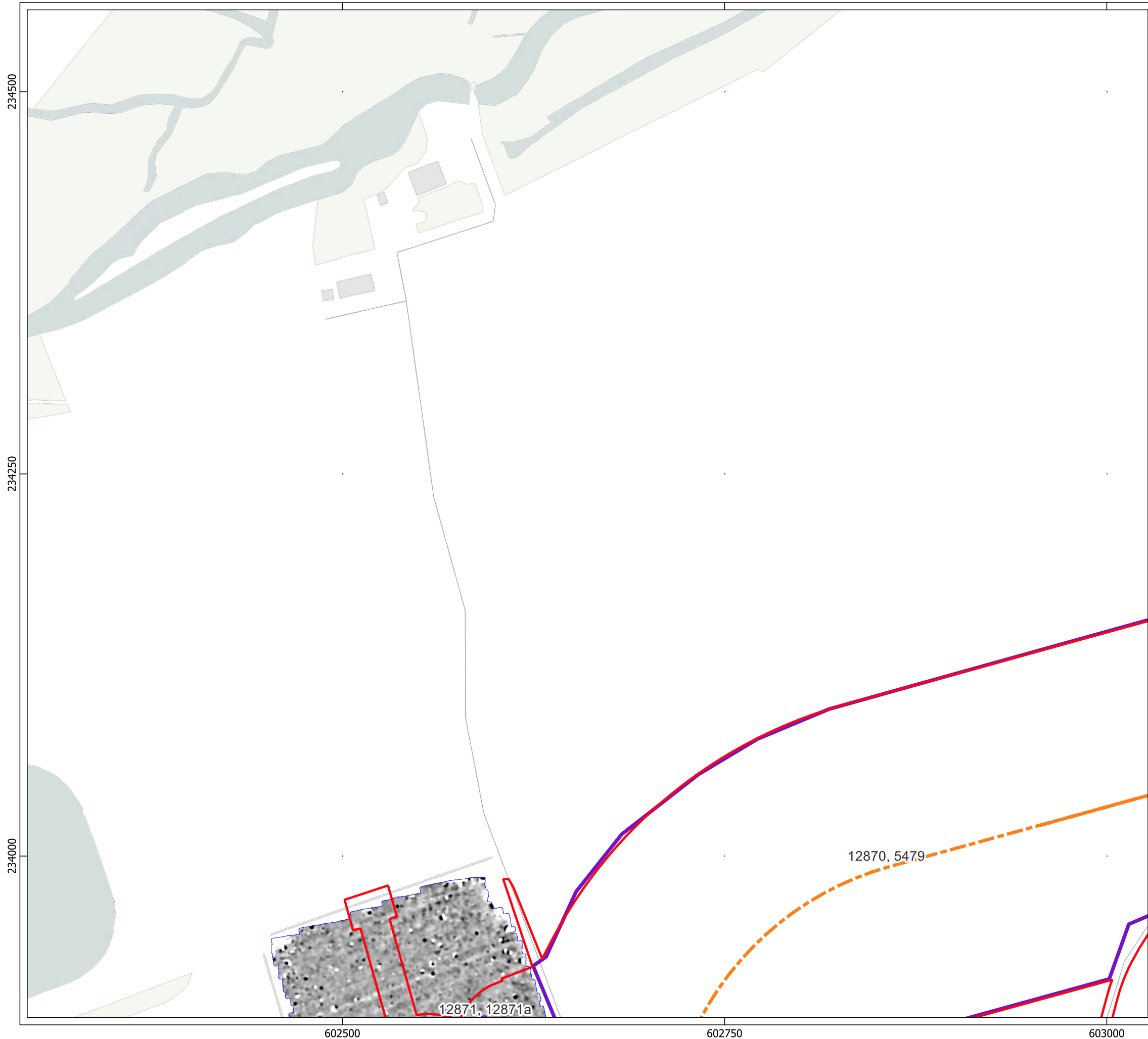




Contains Ordnance Survey data © Crown Copyright and database right 2026.

This material is for client report only © Headland Archaeology. No unauthorised reproduction.

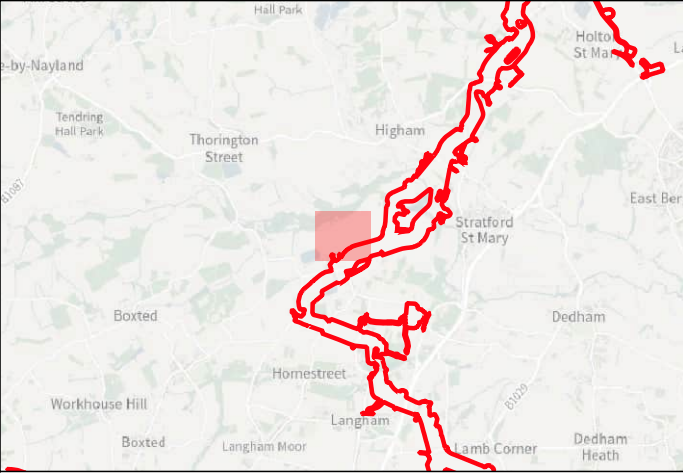
Site:	EAGR23
Created by:	KS
Checked by:	KH
Version:	v1.2
Date:	27/01/2026
Scale:	1:2,500 @ A3








an RSK company



**Key**

- Order Limits
- Geophysical Survey Area
- Survey Extent
- Proposed Underground Cable Alignment

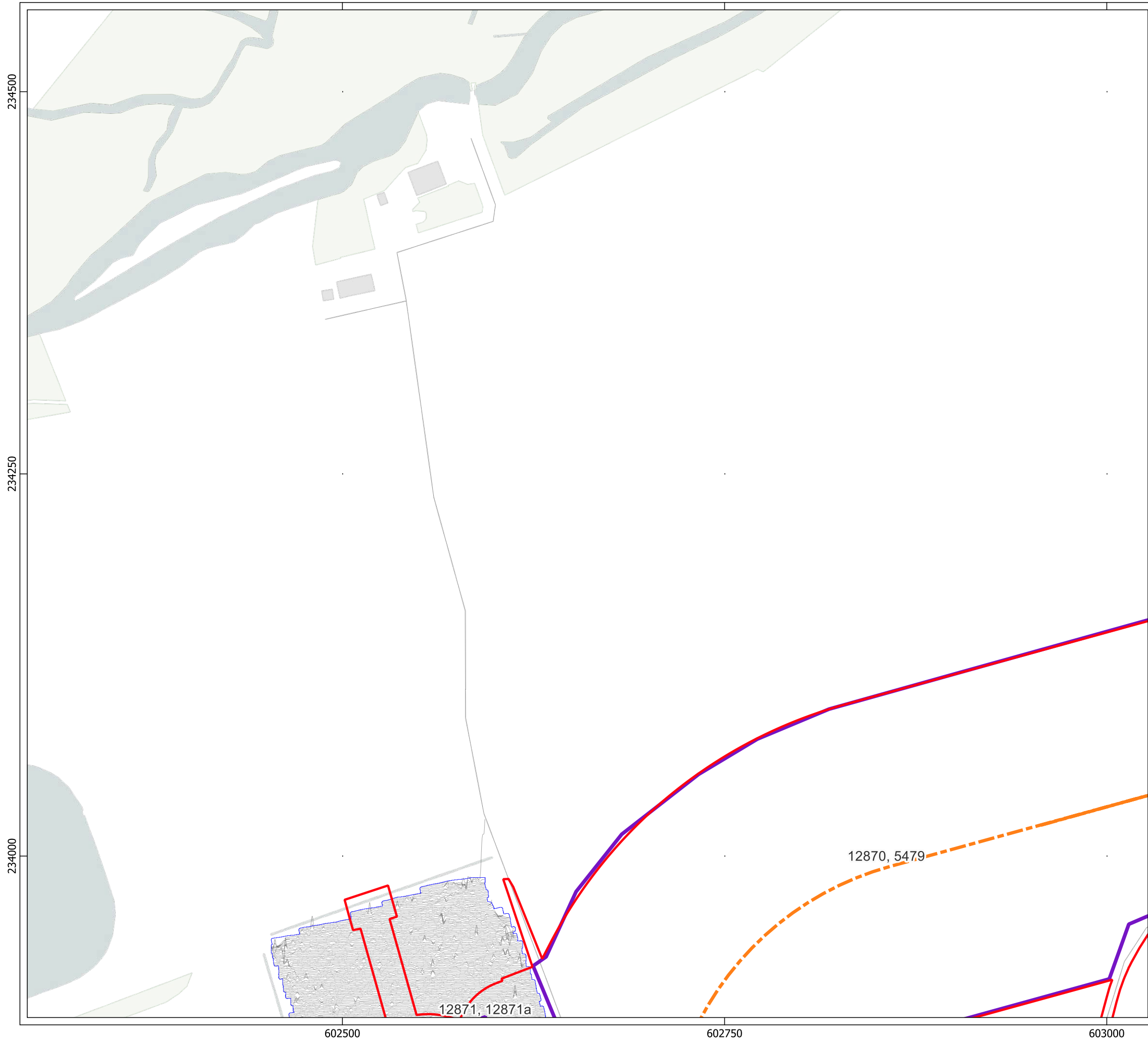




0 40 80 m

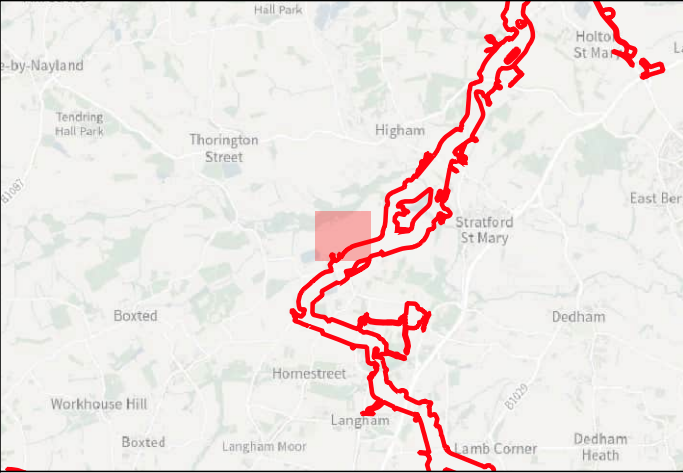
Contains Ordnance Survey data © Crown Copyright and database right 2026.

This material is for client report only © Headland Archaeology. No unauthorised reproduction.






Site:	EAGR23
Created by:	KS
Checked by:	KH
Version:	v1.2
Date:	27/01/2026
Scale:	1:2,500 @ A3

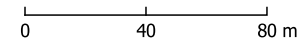






**Key**

-  Order Limits
-  Geophysical Survey Area
-  Survey Extent
-  Proposed Underground Cable Alignment
-  XY Trace (25nT/cm)

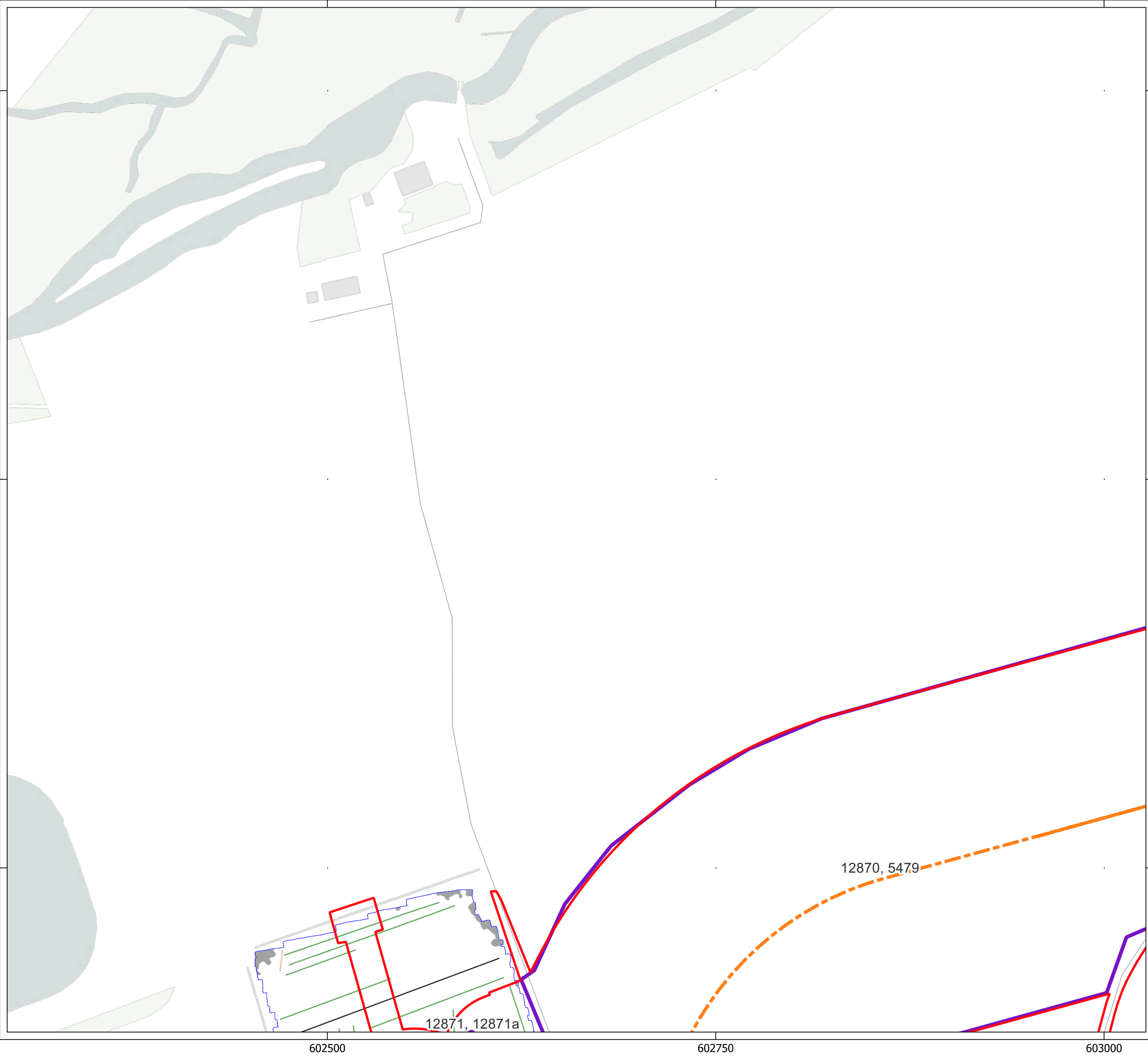




Contains Ordnance Survey data © Crown Copyright and database right 2026.

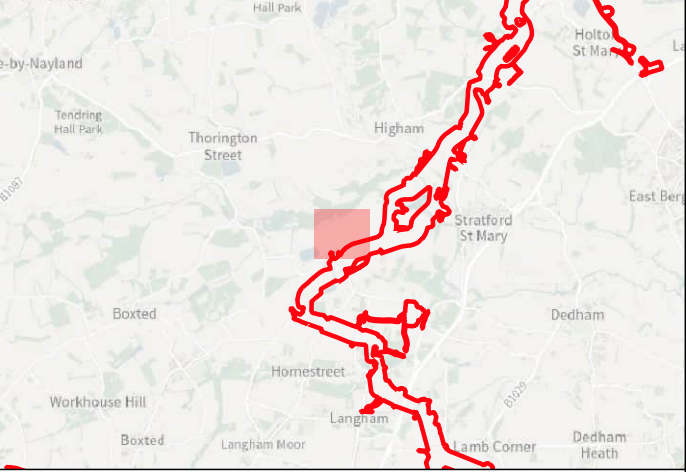
This material is for client report only © Headland Archaeology. No unauthorised reproduction.

Site:	EAGR23
Created by:	KS
Checked by:	KH
Version:	v1.2
Date:	27/01/2026
Scale:	1:2,500 @ A3



















**Key**

-  Order Limits
-  Geophysical Survey Area
-  Survey Extent
-  Proposed Underground Cable Alignment

**Geophys Interpretation**

-  Agriculture
-  Natural
-  Service
-  Magnetic Disturbance (Above Ground)
-  Possible Archaeology





Contains Ordnance Survey data © Crown Copyright and database right 2026.

This material is for client report only © Headland Archaeology. No unauthorised reproduction.

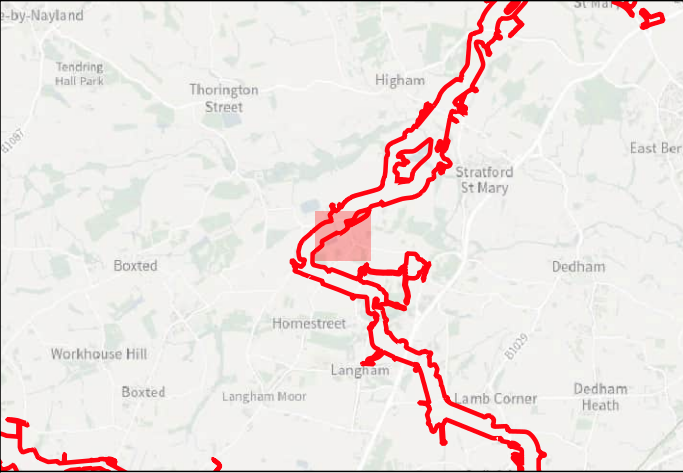
Site:	EAGR23
Created by:	KS
Checked by:	KH
Version:	v1.2
Date:	27/01/2026
Scale:	1:2,500 @ A3












**HEADLAND**  
ARCHAEOLOGY  
an RSK company



**Key**

-  Order Limits
-  Geophysical Survey Area
-  Survey Extent
-  Proposed Underground Cable Alignment



0 40 80 m

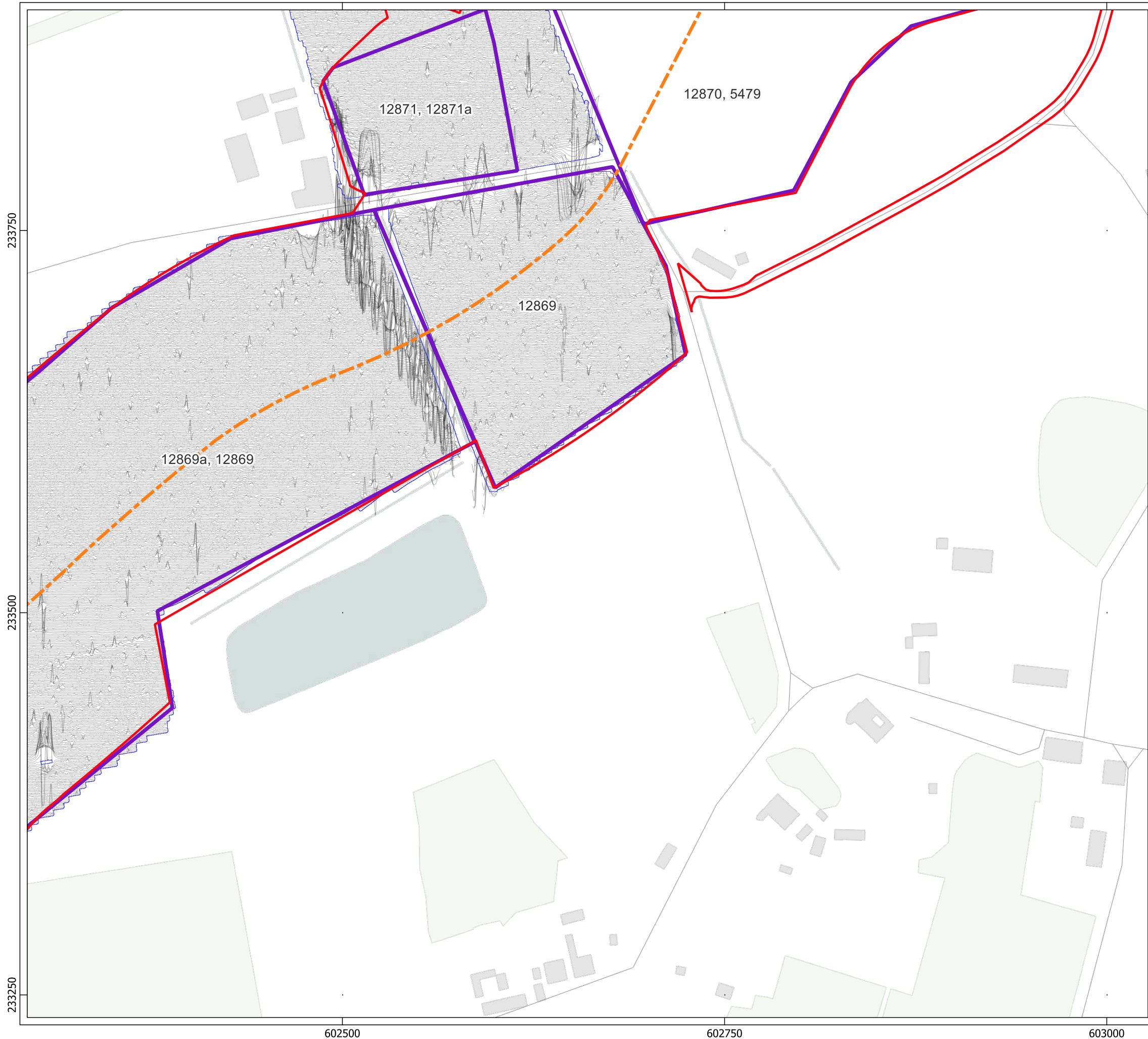
Contains Ordnance Survey data © Crown Copyright and database right 2026.



This material is for client report only © Headland Archaeology. No unauthorised reproduction.

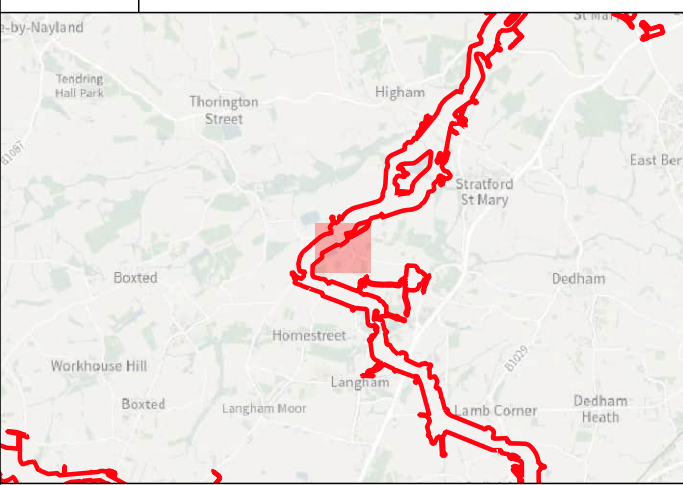
Site:	EAGR23
Created by:	KS
Checked by:	KH
Version:	v1.2
Date:	27/01/2026
Scale:	1:2,500 @ A3

Illus - 402 Processed greyscale magnetometer data; Subsector 56








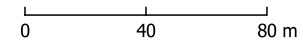






**Key**

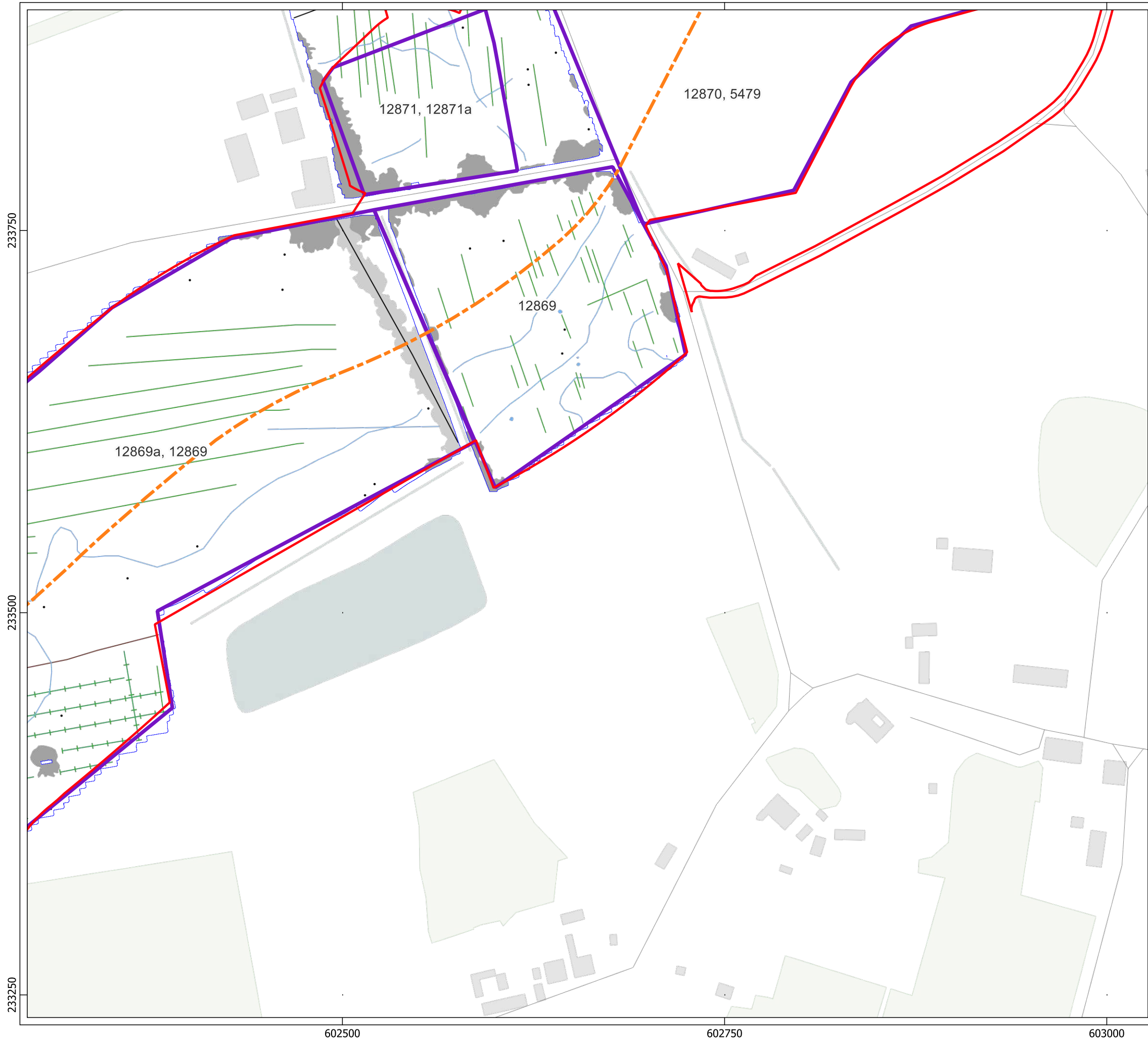
-  Order Limits
-  Geophysical Survey Area
-  Survey Extent
-  Proposed Underground Cable Alignment
-  XY Trace (25nT/cm)





Contains Ordnance Survey data © Crown Copyright and database right 2026.

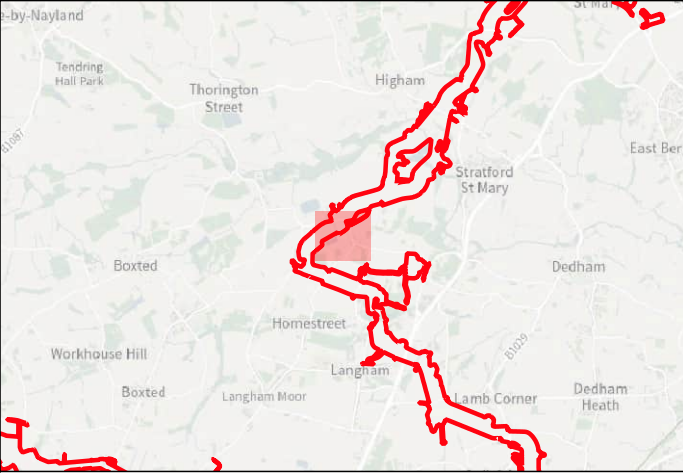
This material is for client report only © Headland Archaeology. No unauthorised reproduction.

Site:	EAGR23
Created by:	KS
Checked by:	KH
Version:	v1.2
Date:	27/01/2026
Scale:	1:2,500 @ A3





**HEADLAND**  
ARCHAEOLOGY  
an RSK company

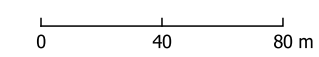


**Key**

- Order Limits
- Geophysical Survey Area
- Survey Extent
- Proposed Underground Cable Alignment

**Geophys Interpretation**

- Ferrous Objects
- Agriculture
- Field Boundary
- + Field Drain
- Natural
- Service
- Magnetic Disturbance (Above Ground)
- Magnetic Disturbance (Below Ground)
- Natural



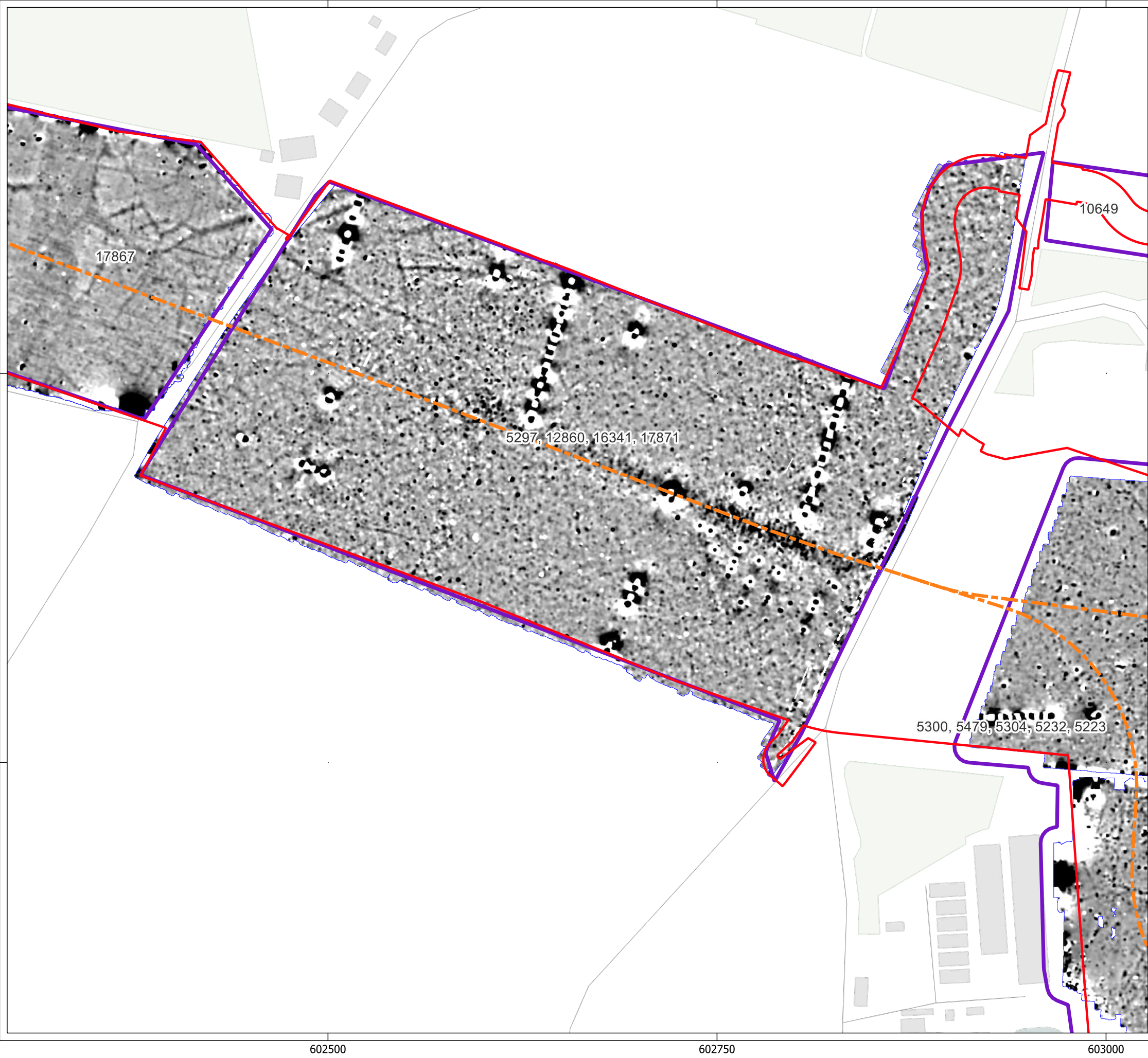
Contains Ordnance Survey data © Crown Copyright and database right 2026.


This material is for client report only © Headland Archaeology. No unauthorised reproduction.


Site:	EAGR23
Created by:	KS
Checked by:	KH
Version:	v1.2
Date:	27/01/2026
Scale:	1:2,500 @ A3

Illus - 404 Interpretation of magnetometer data; Subsector 56

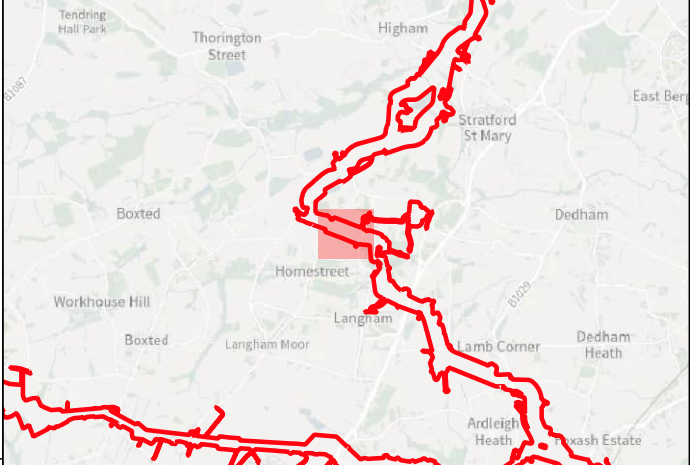













**HEADLAND**  
ARCHAEOLOGY  
an RSK company



Key

-  Order Limits
-  Geophysical Survey Area
-  Survey Extent
-  Proposed Underground Cable Alignment



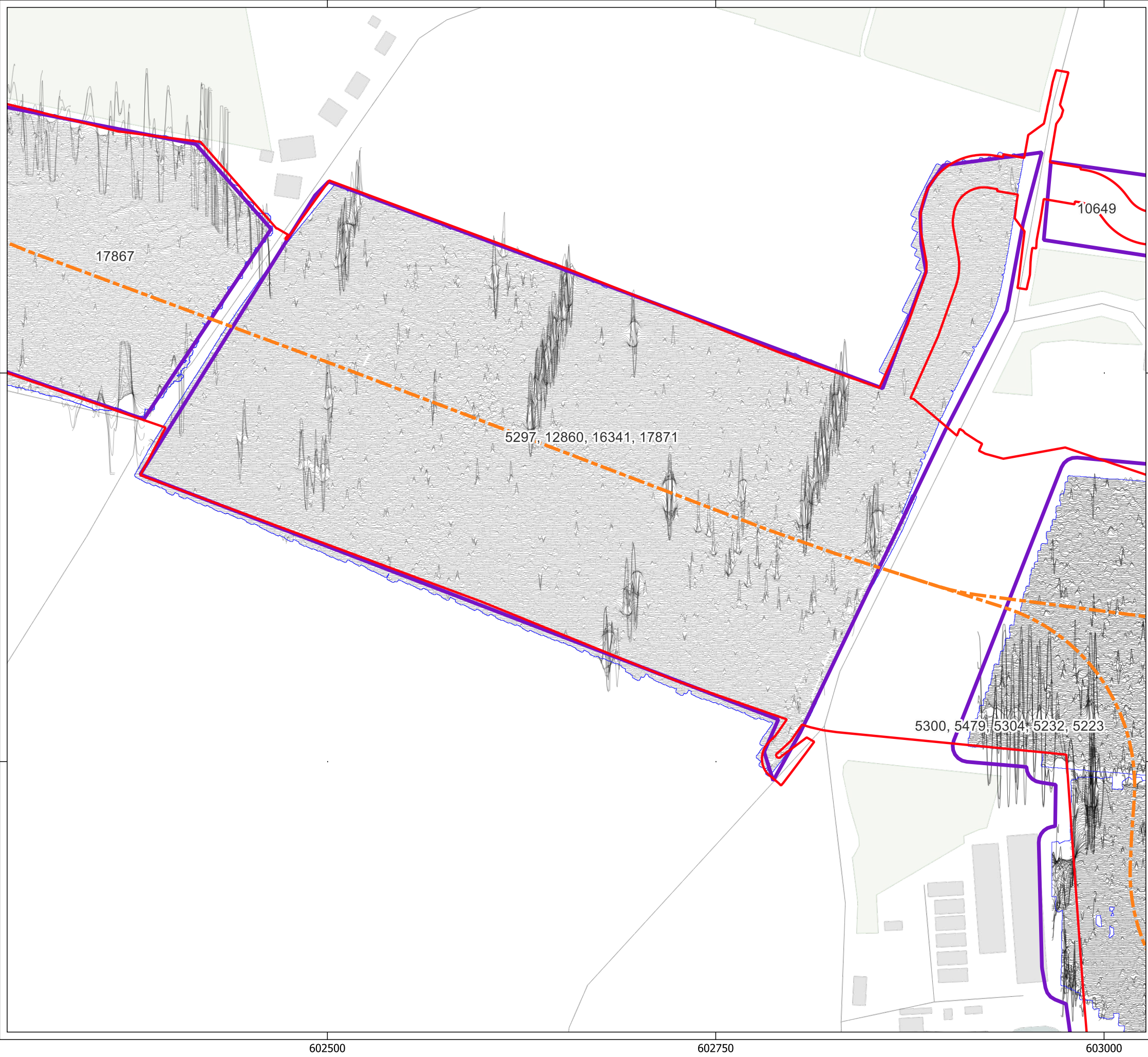
0 40 80 m


Contains Ordnance Survey data © Crown Copyright and database right 2026.  
This material is for client report only © Headland Archaeology. No unauthorised reproduction.


Site:	EAGR23
Created by:	KS
Checked by:	KH
Version:	v1.2
Date:	27/01/2026
Scale:	1:2,500 @ A3

Illus - 405 Processed greyscale magnetometer data; Subsector 57

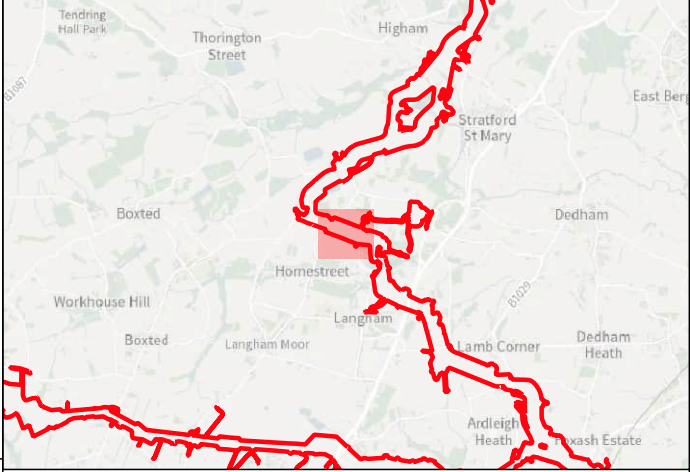











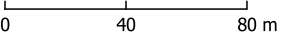


**HEADLAND**  
ARCHAEOLOGY  
an RSK company



**Key**

-  Order Limits
-  Geophysical Survey Area
-  Survey Extent
-  Proposed Underground Cable Alignment
-  XY Trace (25nT/cm)



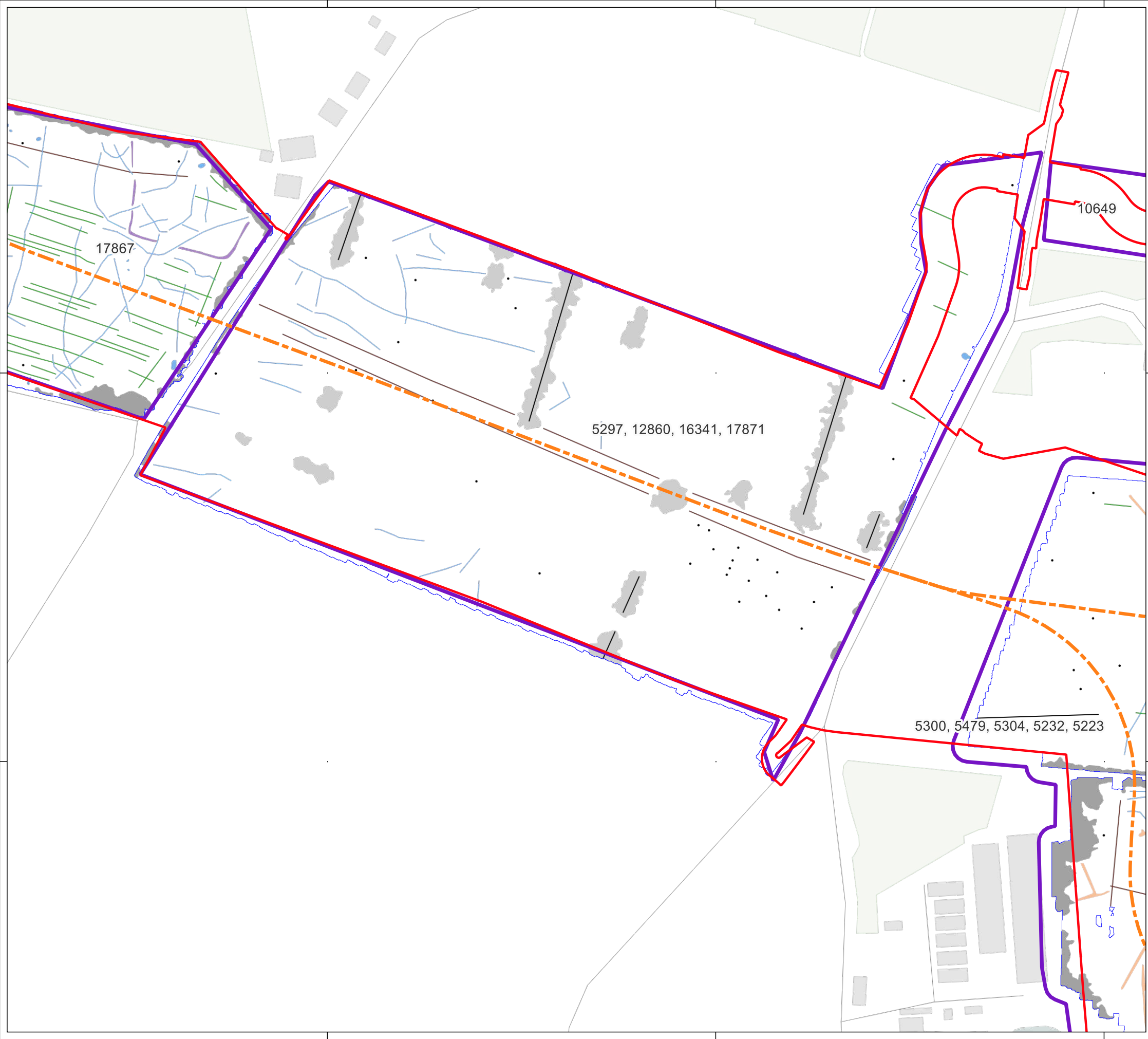
Contains Ordnance Survey data © Crown Copyright and database right 2026.

This material is for client report only © Headland Archaeology. No unauthorised reproduction.

Site:	EAGR23
Created by:	KS
Checked by:	KH
Version:	v1.2
Date:	27/01/2026
Scale:	1:2,500 @ A3

Illus - 406 XY trace plot of minimally processed magnetometer data; Subsector 57





233000

232750

602500

602750

603000

**Key**

- Order Limits
- Geophysical Survey Area
- Survey Extent
- Proposed Underground Cable Alignment

**Geophys Interpretation**



- Ferrous Objects
- Agriculture
- Field Boundary
- Natural
- Service
- Magnetic Disturbance (Above Ground)
- Magnetic Disturbance (Below Ground)
- Natural
- Possible Archaeology
- Uncertain

Contains Ordnance Survey data © Crown Copyright and database right 2026.

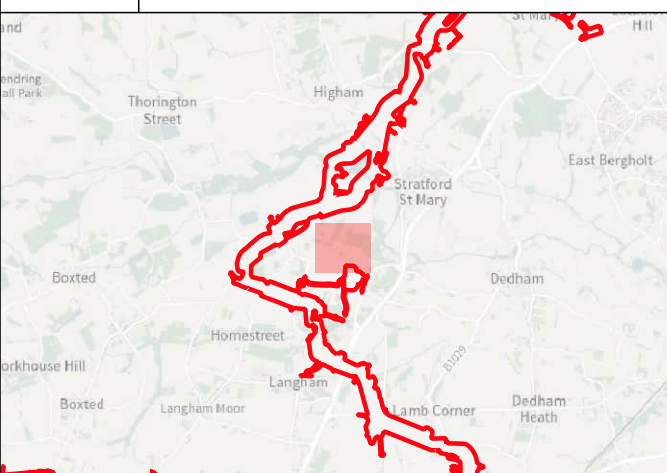
This material is for client report only © Headland Archaeology. No unauthorised reproduction.

Site:	EAGR23
Created by:	KS
Checked by:	KH
Version:	v1.2
Date:	27/01/2026
Scale:	1:2,500 @ A3









an **RSK** company



**Key**

-  Order Limits
-  Geophysical Survey Area
-  Survey Extent



0 40 80 m

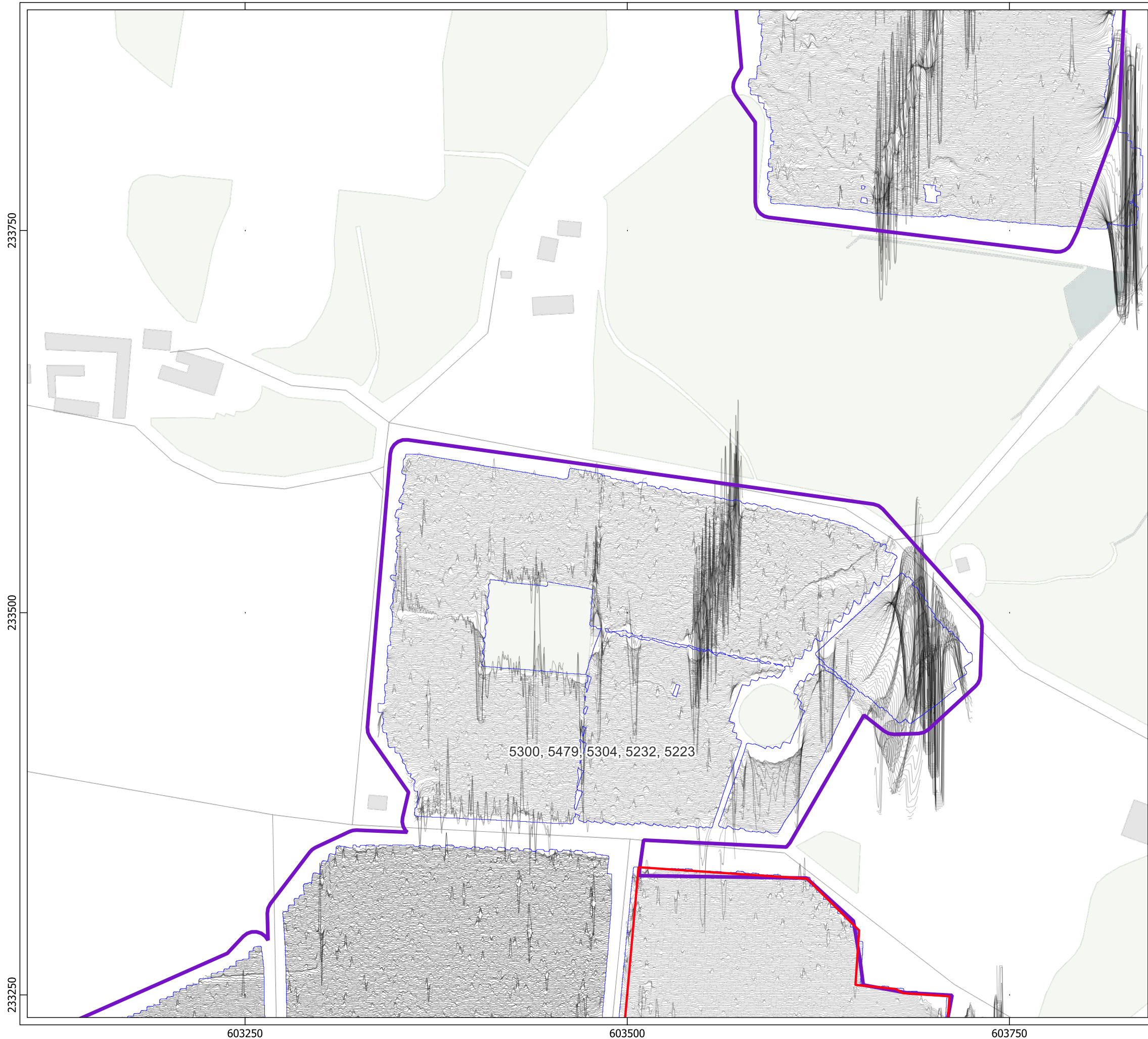
Contains Ordnance Survey data © Crown Copyright and database right 2026.



This material is for client report only © Headland Archaeology. No unauthorised reproduction.

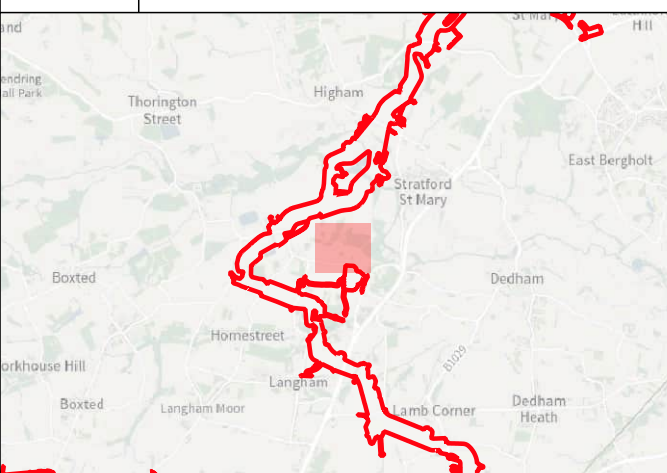
Site:	EAGR23
Created by:	KS
Checked by:	KH
Version:	v1.2
Date:	27/01/2026
Scale:	1:2,500 @ A3

Illus - 408 Processed greyscale magnetometer data; Subsector 58







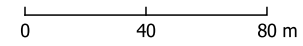






**Key**

-  Order Limits
-  Geophysical Survey Area
-  Survey Extent
-  XY Trace (25nT/cm)

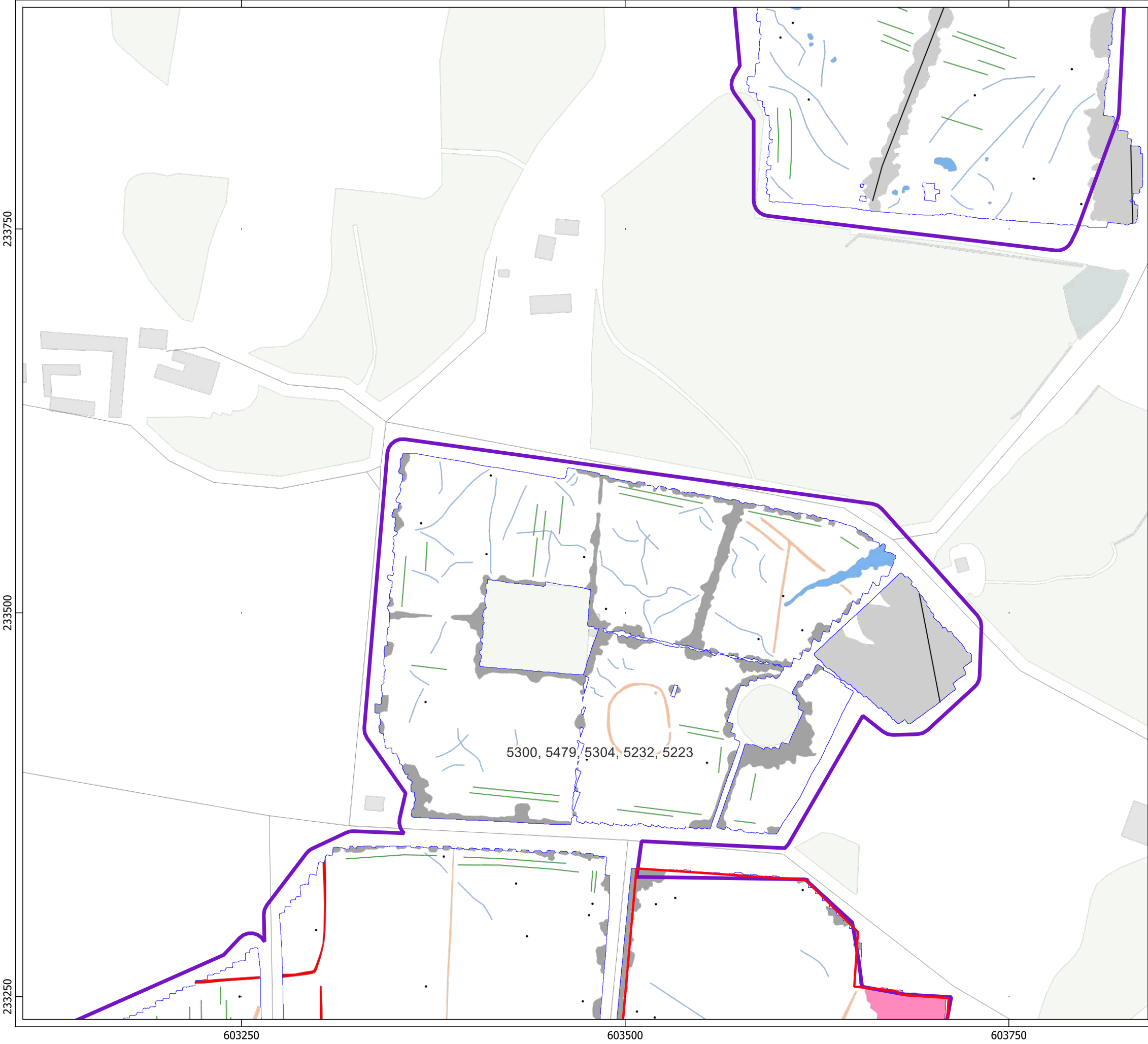


Contains Ordnance Survey data © Crown Copyright and database right 2026.

This material is for client report only © Headland Archaeology. No unauthorised reproduction.

Site:	EAGR23
Created by:	KS
Checked by:	KH
Version:	v1.2
Date:	27/01/2026
Scale:	1:2,500 @ A3












**Key**

-  Order Limits
-  Geophysical Survey Area
-  Survey Extent

**Geophys Interpretation**

-  Ferrous Objects
-  Agriculture
-  Natural
-  Service
-  Archaeology
-  Magnetic Disturbance (Above Ground)
-  Magnetic Disturbance (Below Ground)
-  Natural
-  Possible Archaeology
-  Quarry





Contains Ordnance Survey data © Crown Copyright and database right 2026.

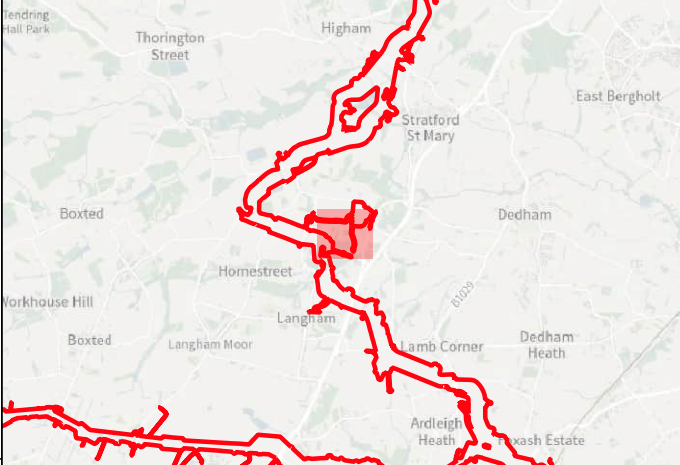
This material is for client report only © Headland Archaeology. No unauthorised reproduction.

Site:	EAGR23
Created by:	KS
Checked by:	KH
Version:	v1.2
Date:	27/01/2026
Scale:	1:2,500 @ A3














**Key**

-  Order Limits
-  Geophysical Survey Area
-  Survey Extent
-  Proposed Underground Cable Alignment

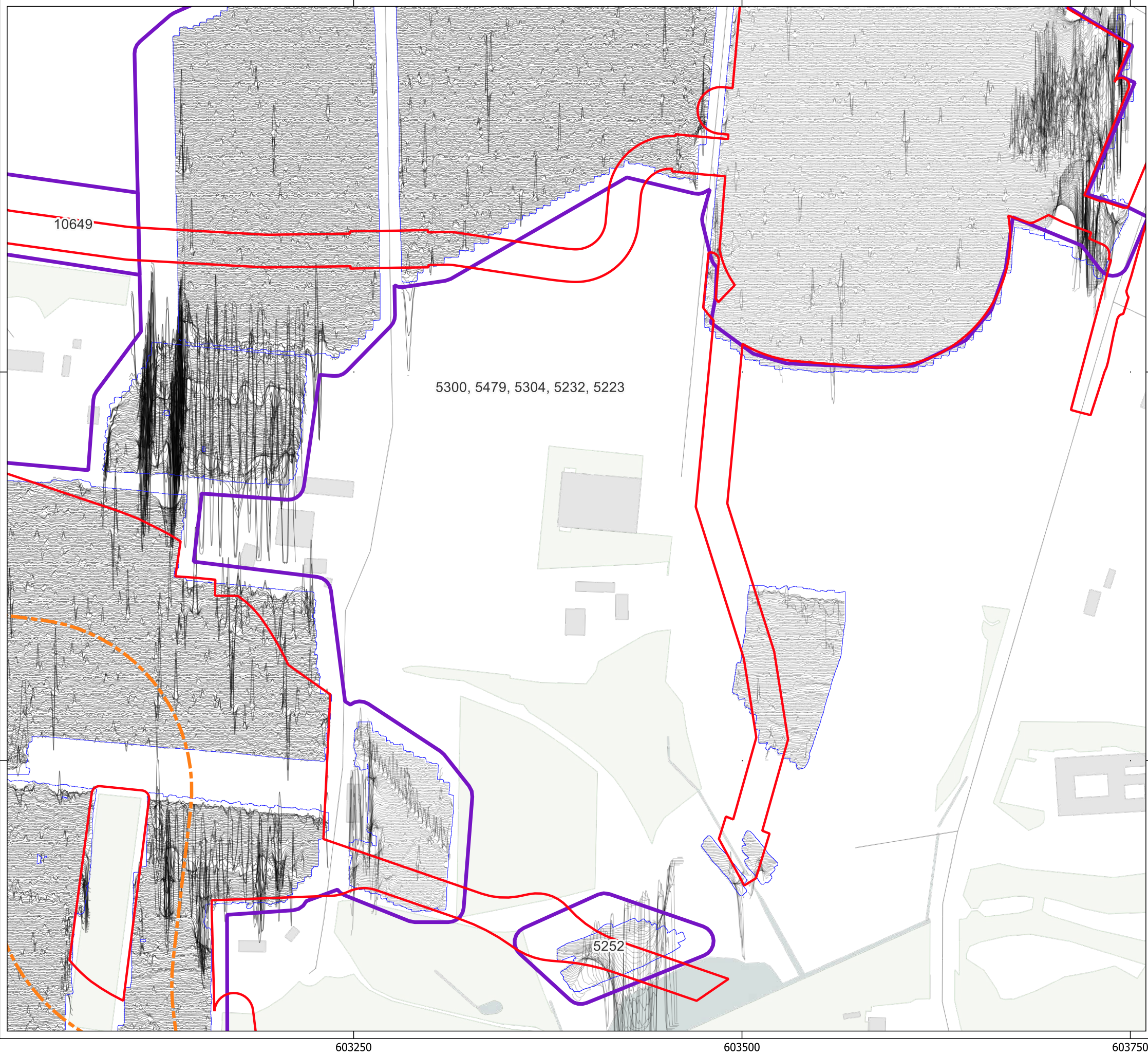




0 40 80 m

Contains Ordnance Survey data © Crown Copyright and database right 2026.  
This material is for client report only © Headland Archaeology. No unauthorised reproduction.

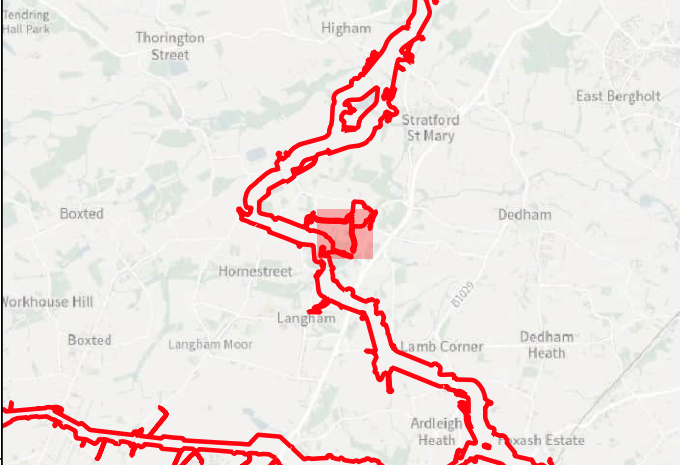
Site:	EAGR23
Created by:	KS
Checked by:	KH
Version:	v1.2
Date:	27/01/2026
Scale:	1:2,500 @ A3





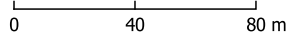


**HEADLAND**  
ARCHAEOLOGY  
an RSK company



**Key**

- Order Limits
- Geophysical Survey Area
- Survey Extent
- Proposed Underground Cable Alignment
- XY Trace (25nT/cm)

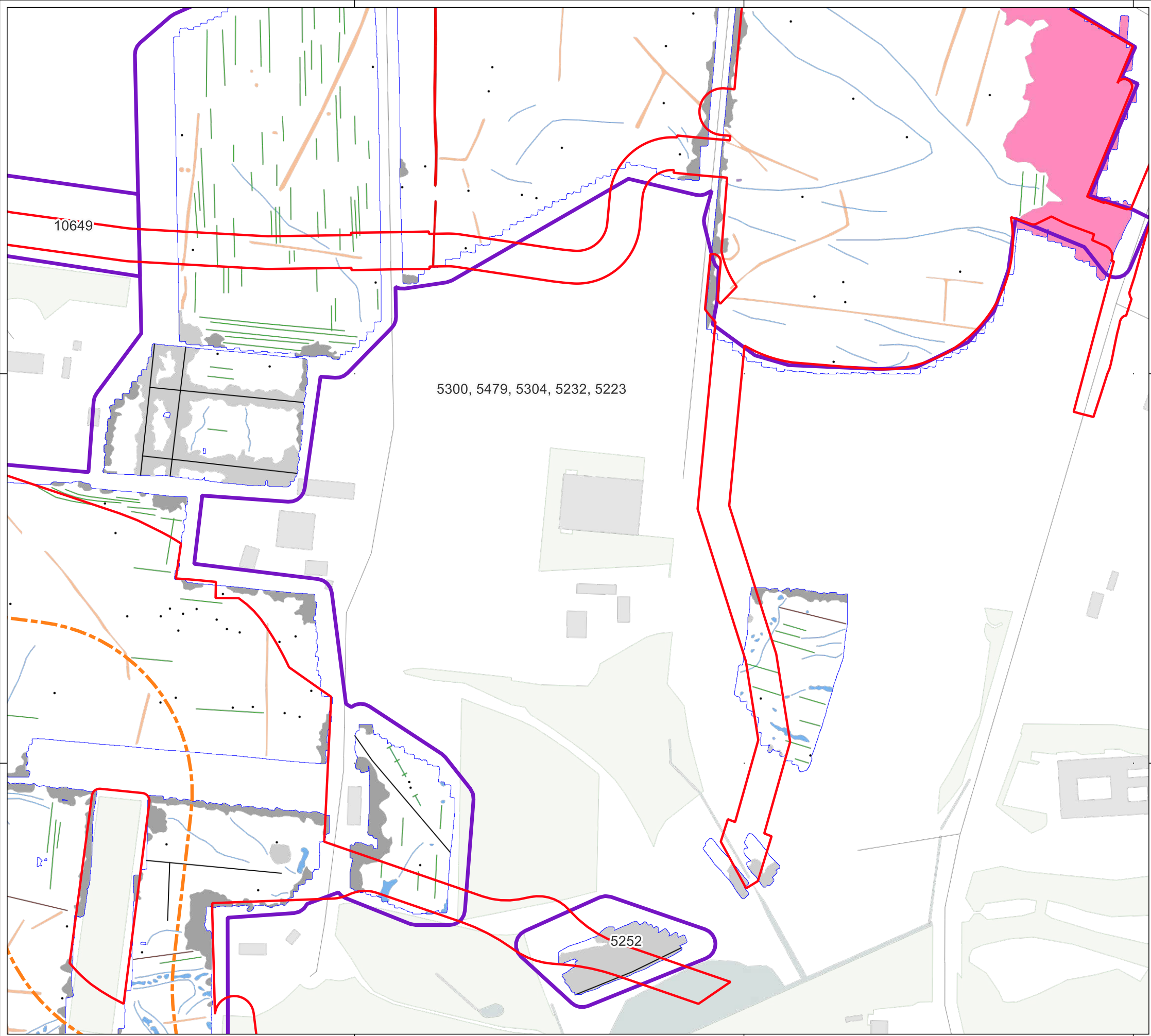



Contains Ordnance Survey data © Crown Copyright and database right 2026.


This material is for client report only © Headland Archaeology. No unauthorised reproduction.

Site:	EAGR23
Created by:	KS
Checked by:	KH
Version:	v1.2
Date:	27/01/2026
Scale:	1:2,500 @ A3





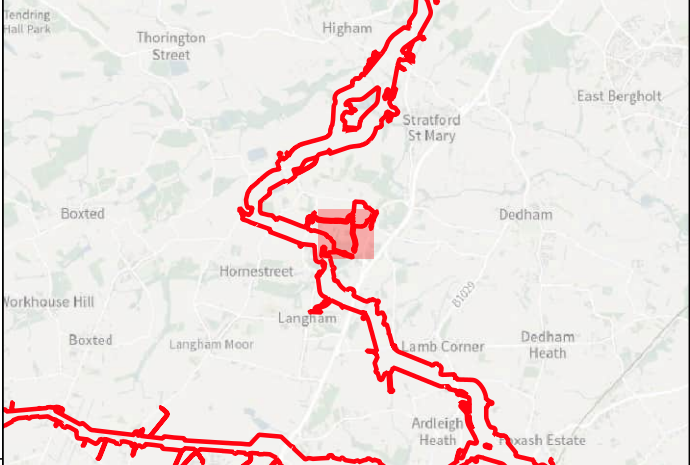





HEADLAND


ARCHAEOLOGY


an RSK company




Key


 Order Limits


 Geophysical Survey Area


 Survey Extent


 Proposed Underground Cable Alignment


Geophys Interpretation


 Ferrous Objects


 Agriculture


 Field Boundary


 Field Drain


 Natural


 Service


 Archaeology


 Magnetic Disturbance (Above Ground)

 Magnetic Disturbance (Below Ground)

 Natural

 Possible Archaeology

 Quarry

 Uncertain

04080

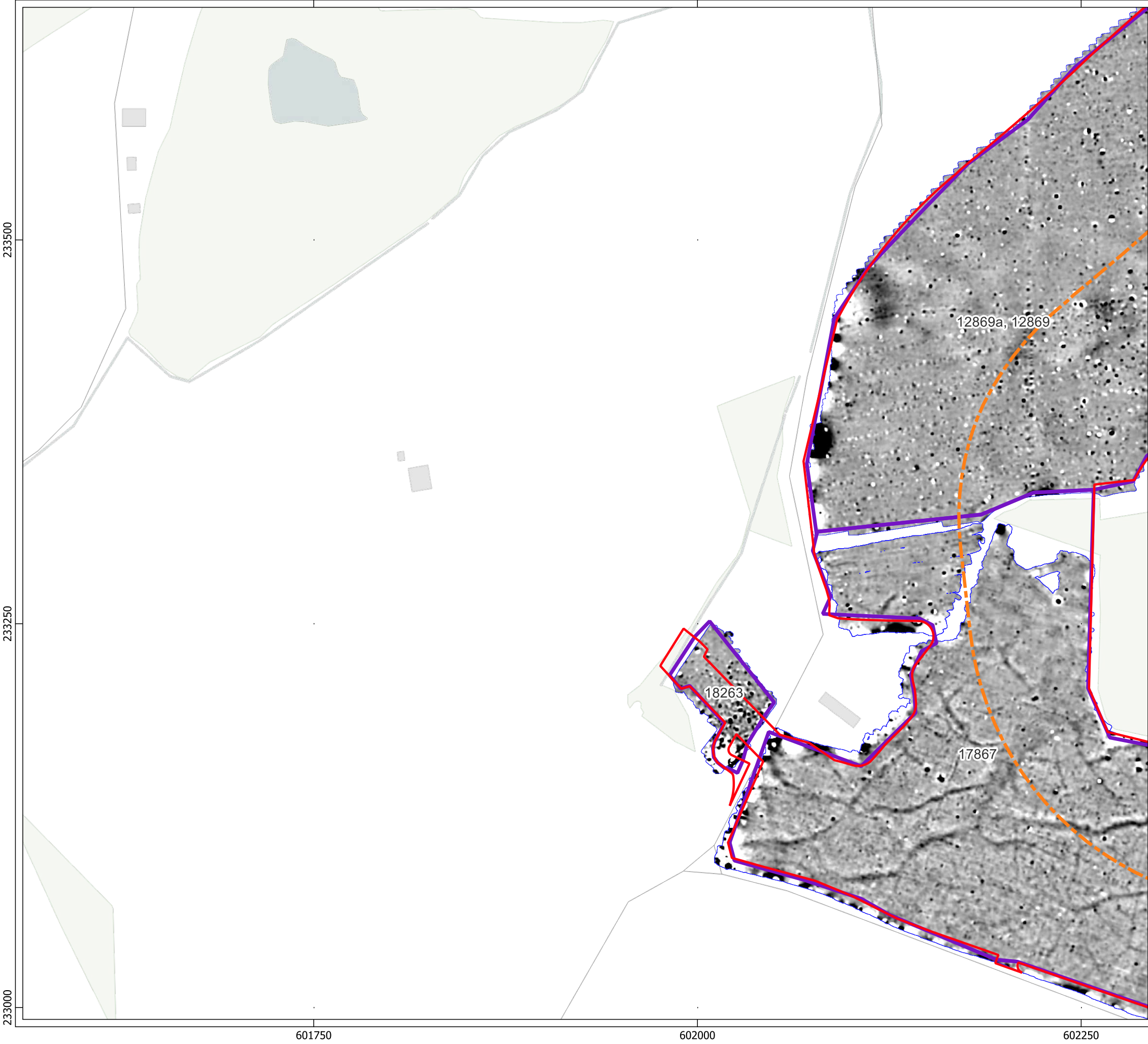
m



Contains Ordnance Survey data © Crown Copyright and database right 2026.

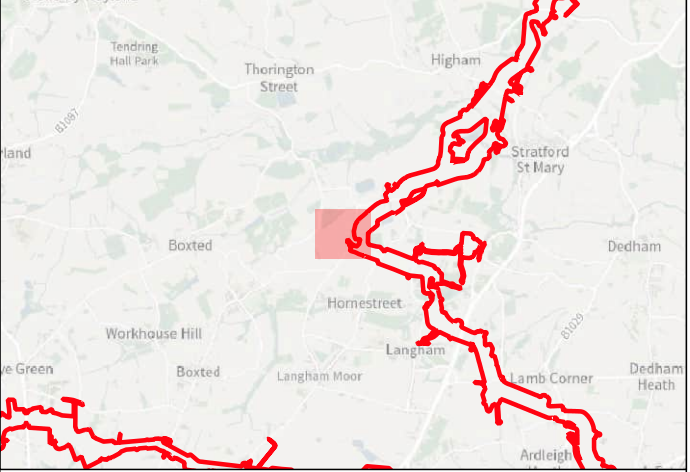
This material is for client report only © Headland Archaeology. No unauthorised reproduction.

Site:	EAGR23
Created by:	KS
Checked by:	KH
Version:	v1.2
Date:	27/01/2026
Scale:	1:2,500 @ A3





Illus - 413 Interpretation of magnetometer data; Subsector 59








Key

-  Order Limits
-  Geophysical Survey Area
-  Survey Extent
-  Proposed Underground Cable Alignment



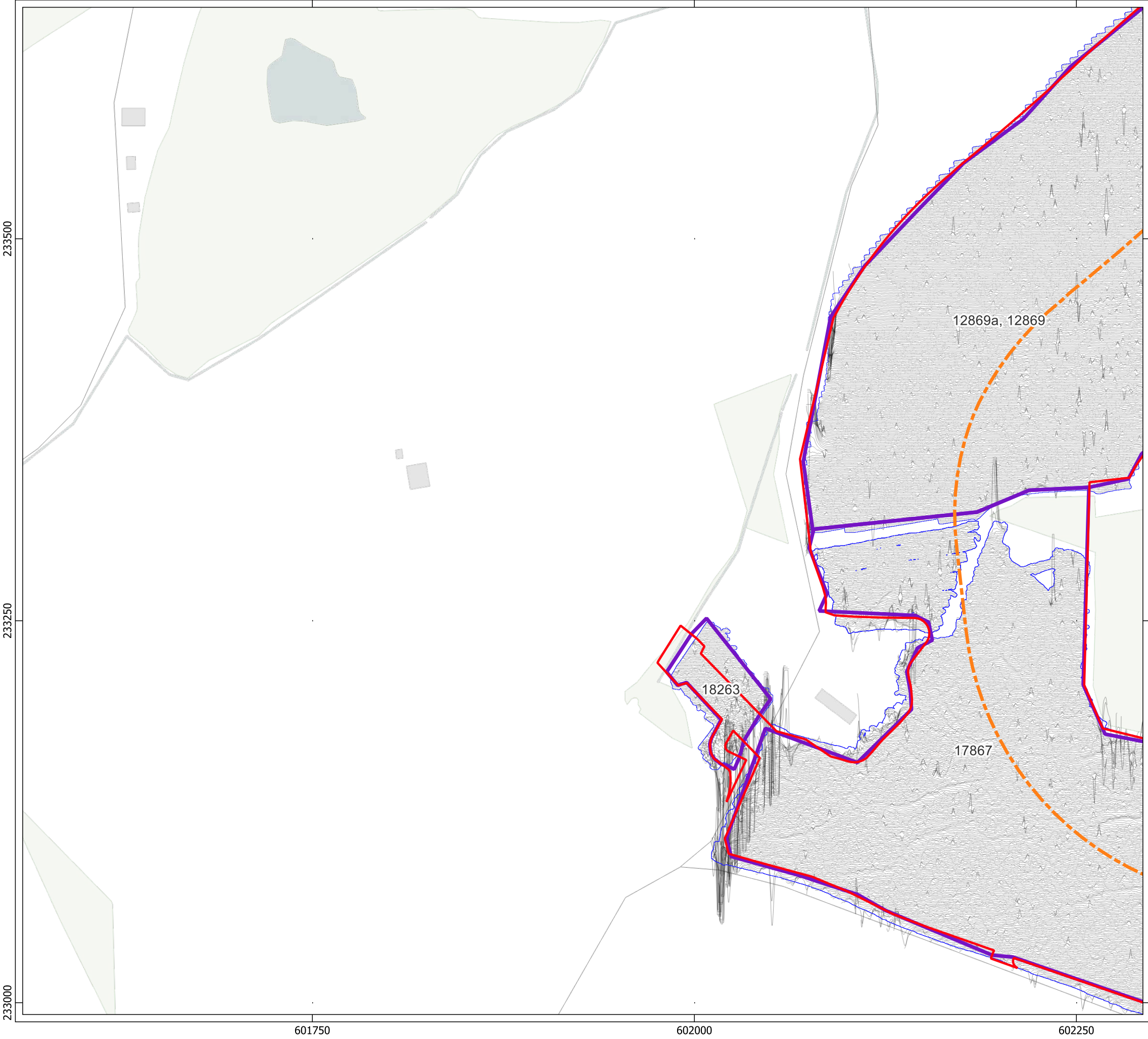
0 40 80 m


Contains Ordnance Survey data © Crown Copyright and database right 2026.  
This material is for client report only © Headland Archaeology. No unauthorised reproduction.


Site:	EAGR23
Created by:	KS
Checked by:	KH
Version:	v1.2
Date:	27/01/2026
Scale:	1:2,500 @ A3

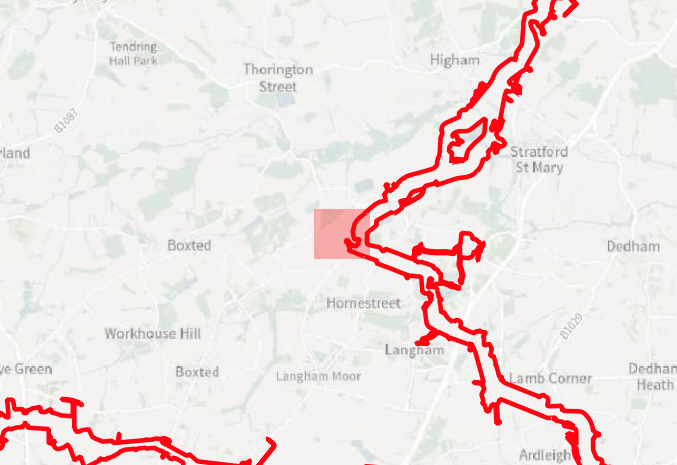
Illus - 414 Processed greyscale magnetometer data; Subsector 60










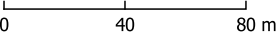






**Key**

-  Order Limits
-  Geophysical Survey Area
-  Survey Extent
-  Proposed Underground Cable Alignment
-  XY Trace (25nT/cm)



Contains Ordnance Survey data © Crown Copyright and database right 2026.  
This material is for client report only © Headland Archaeology. No unauthorised reproduction.

Site:	EAGR23
Created by:	KS
Checked by:	KH
Version:	v1.2
Date:	27/01/2026
Scale:	1:2,500 @ A3